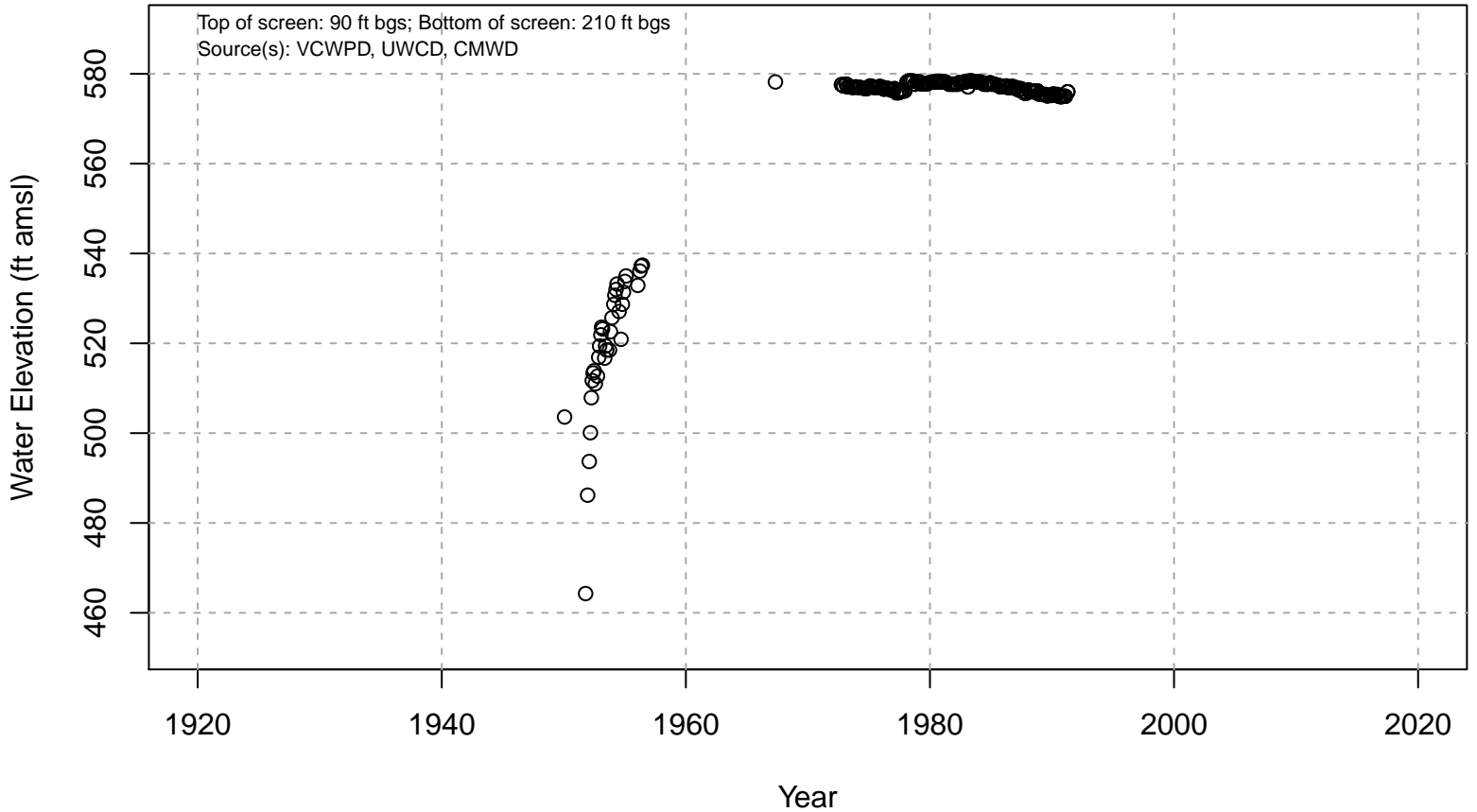
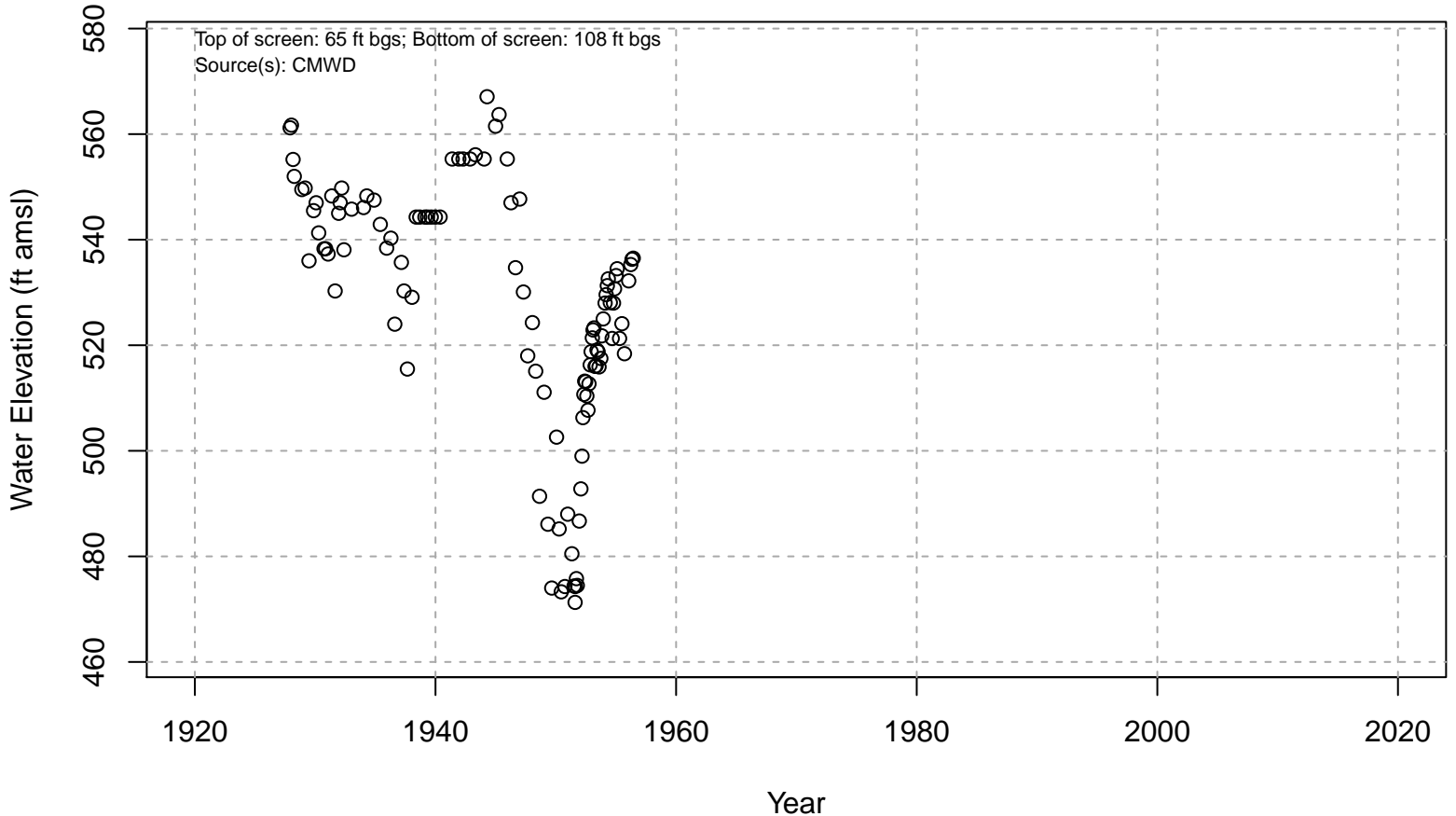


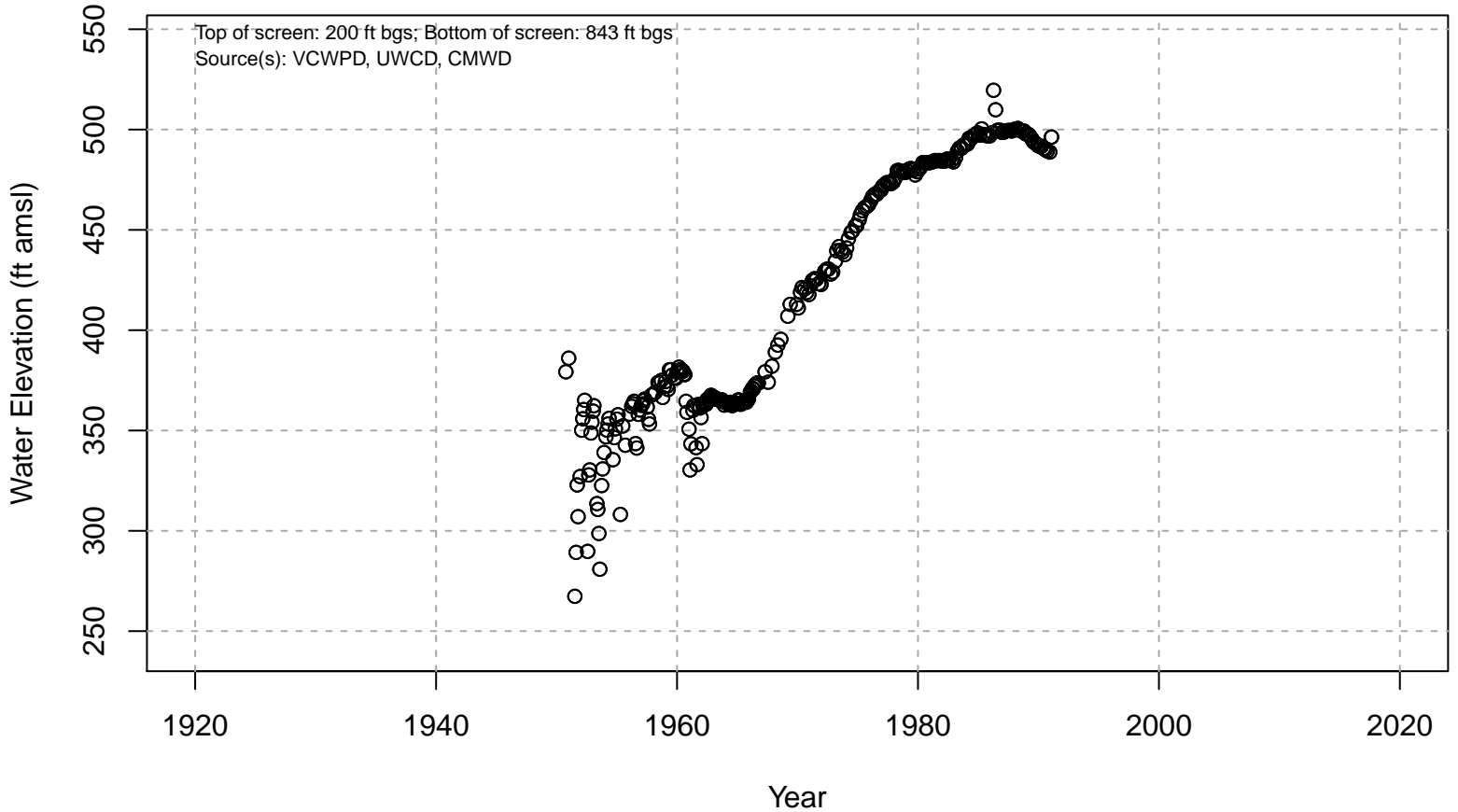
# 02N19W03A01S



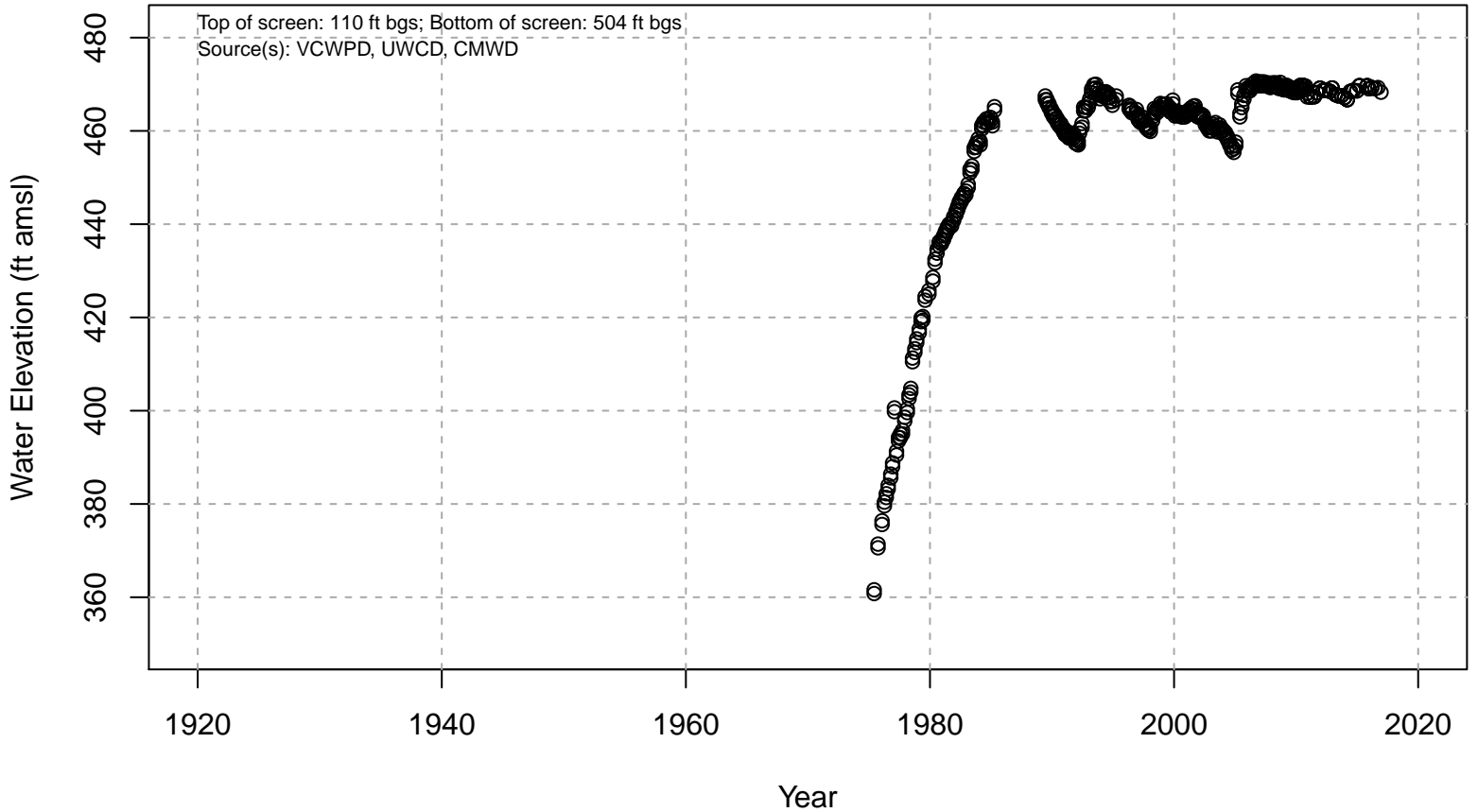
# 02N19W03A03S



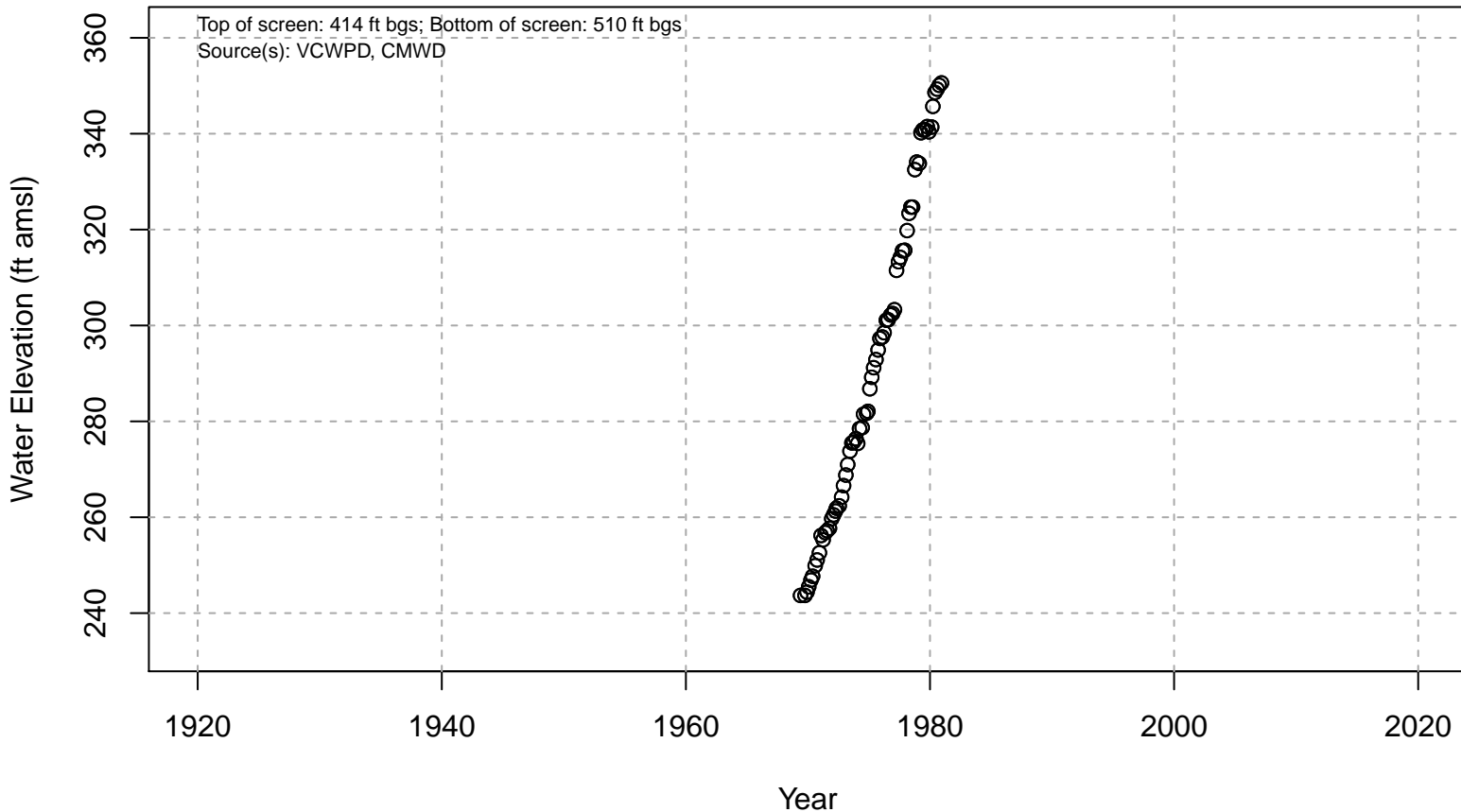
# 02N19W04K01S



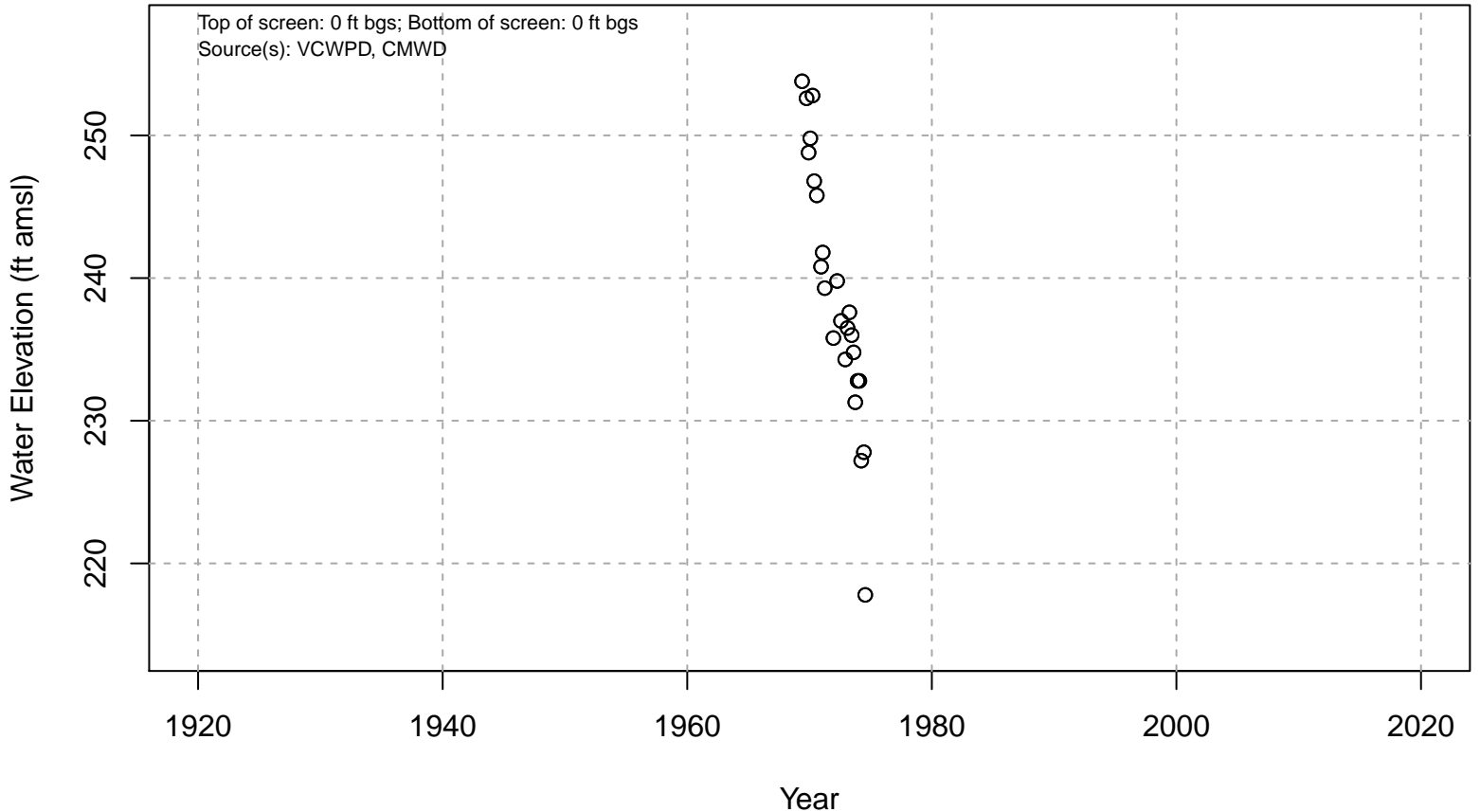
# 02N19W05K01S



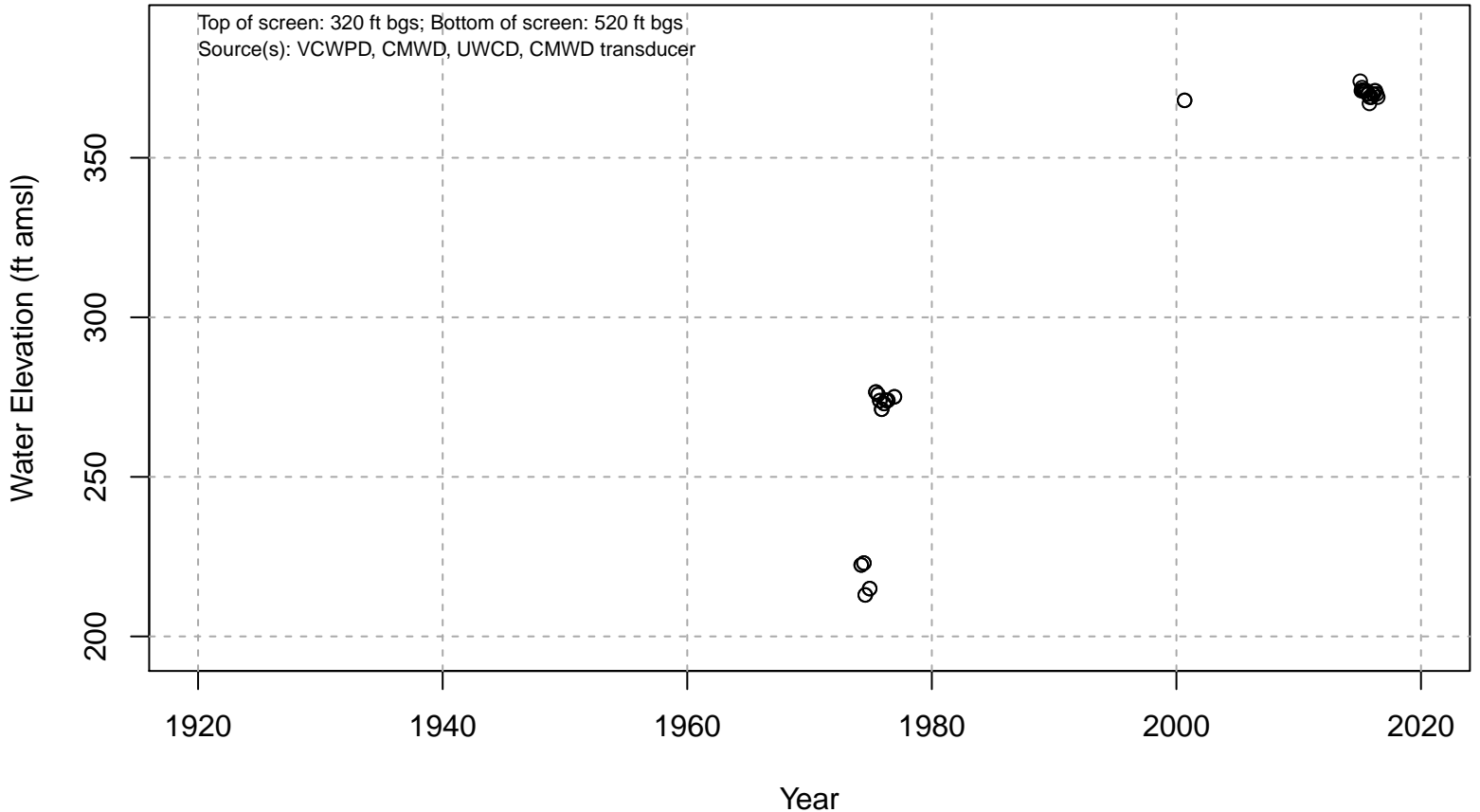
# 02N19W05M01S



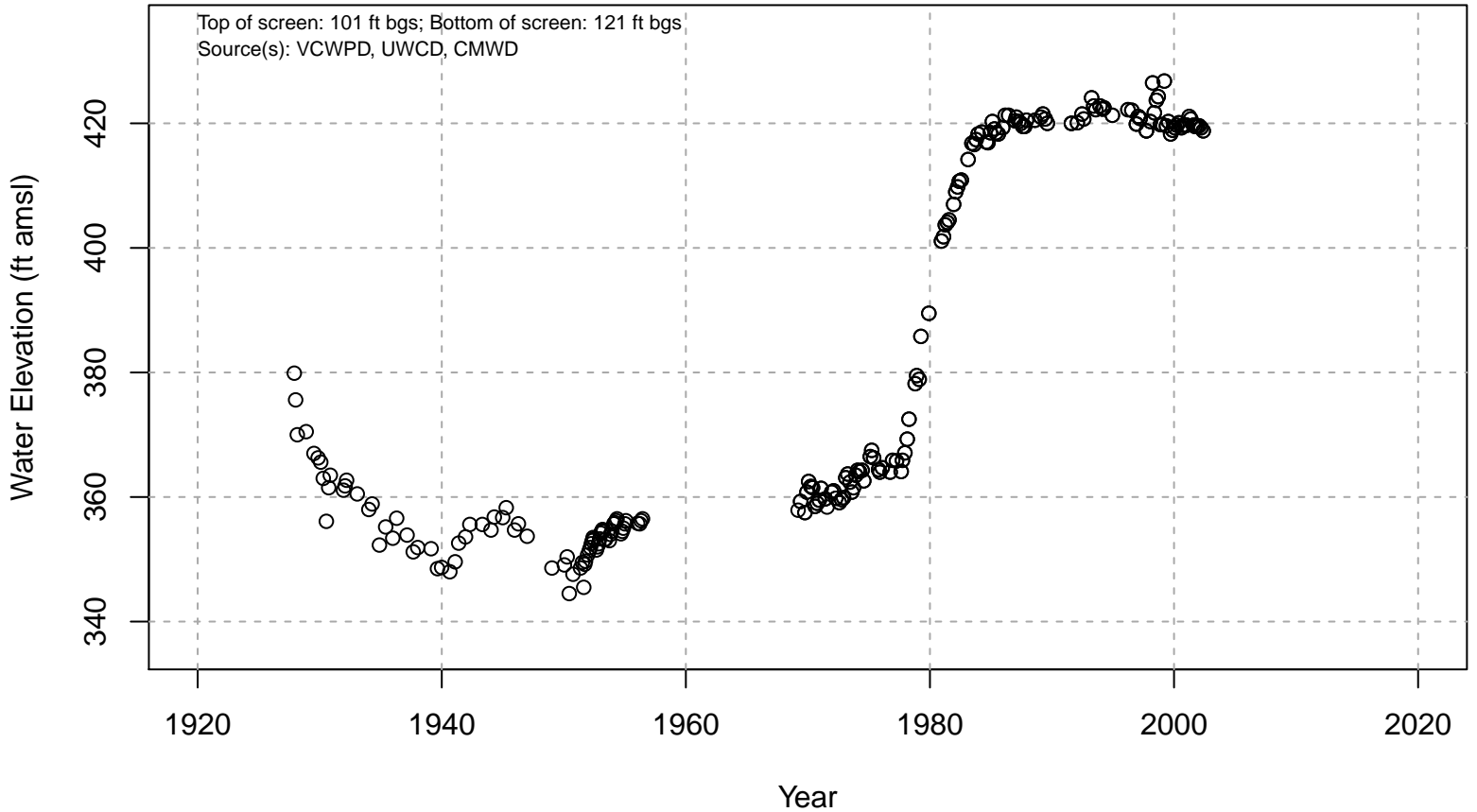
# 02N19W06E01S



# 02N19W06F01S

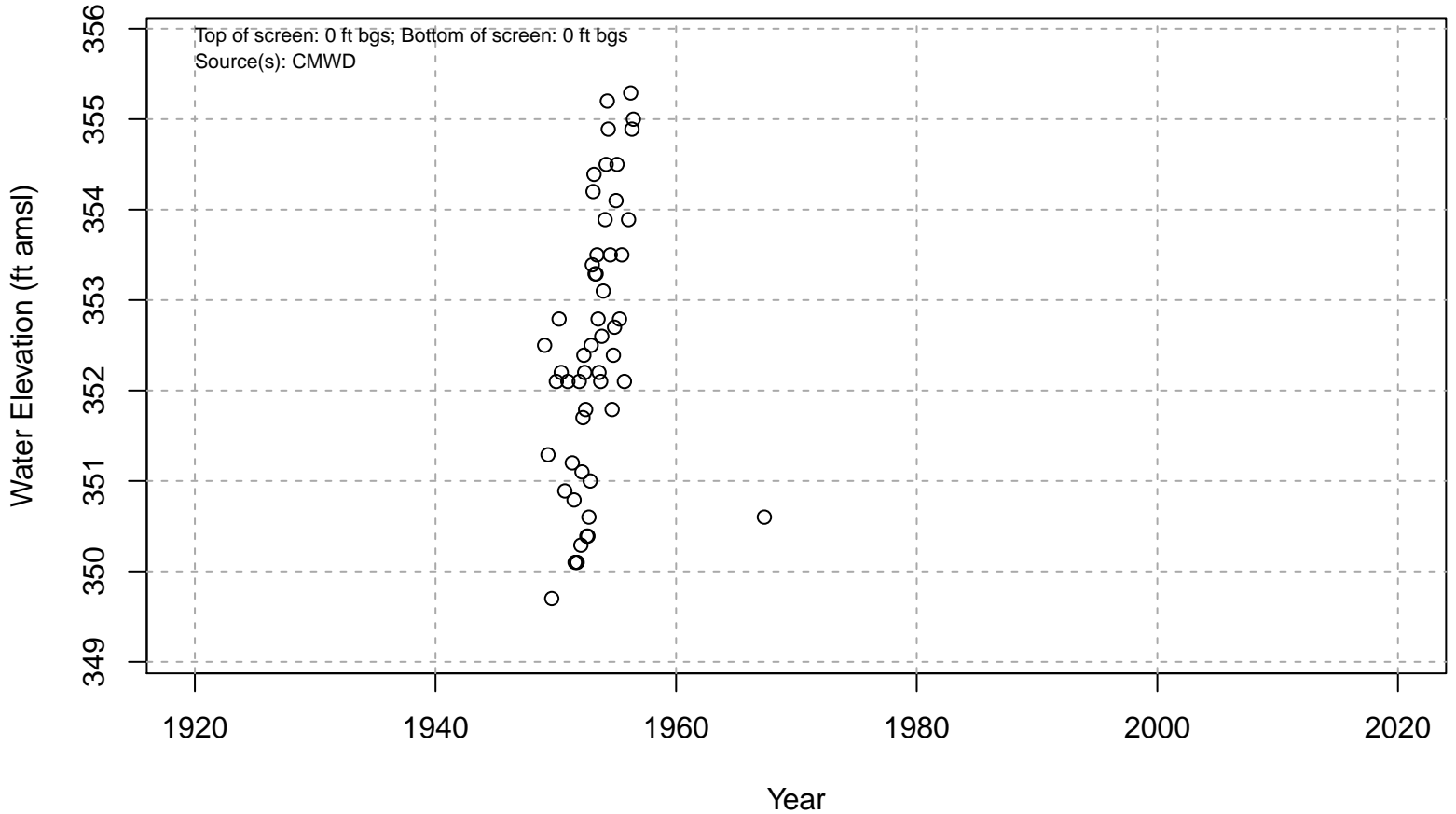


# 02N19W06N03S

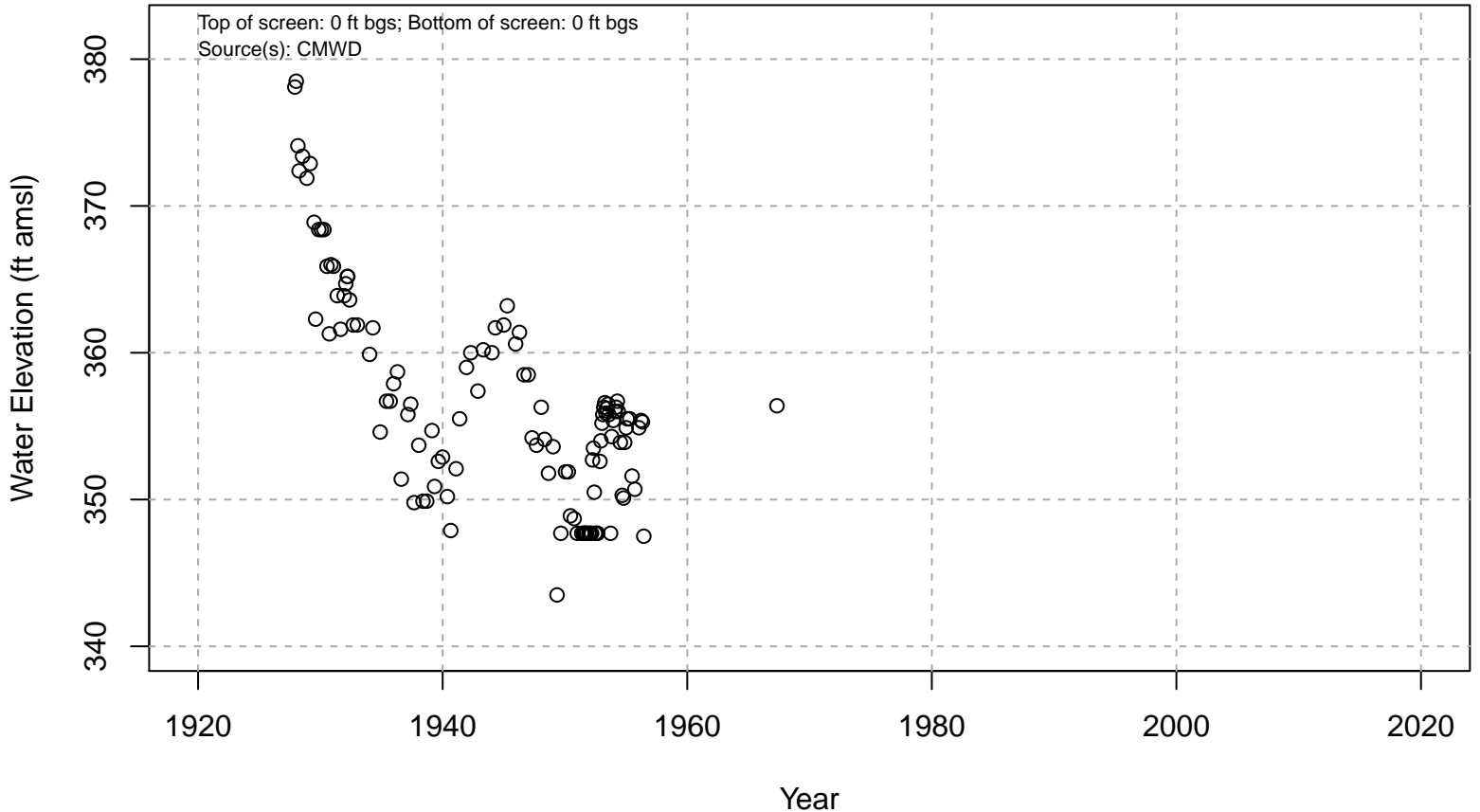




# 02N19W06Q01S



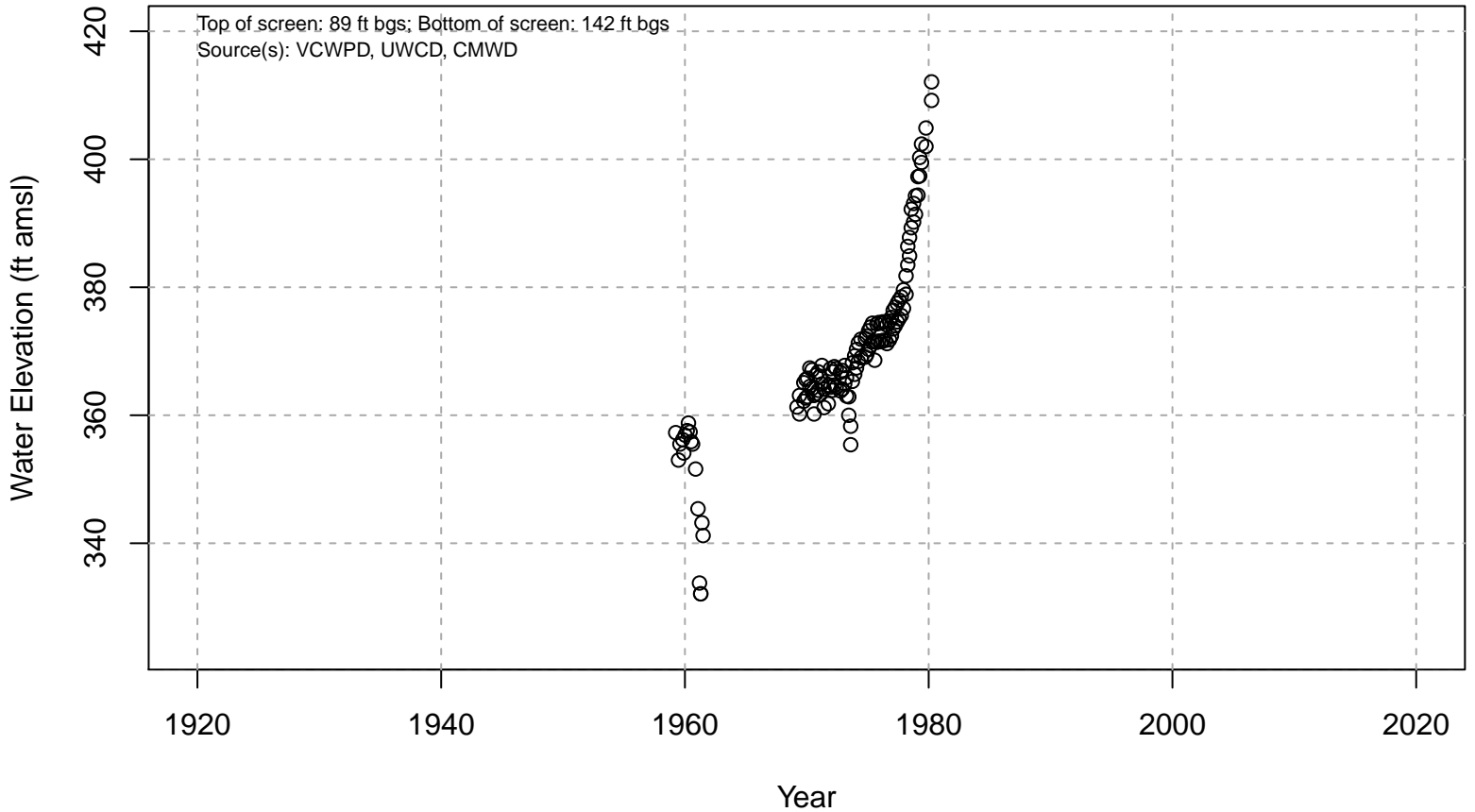
# 02N19W06R01S



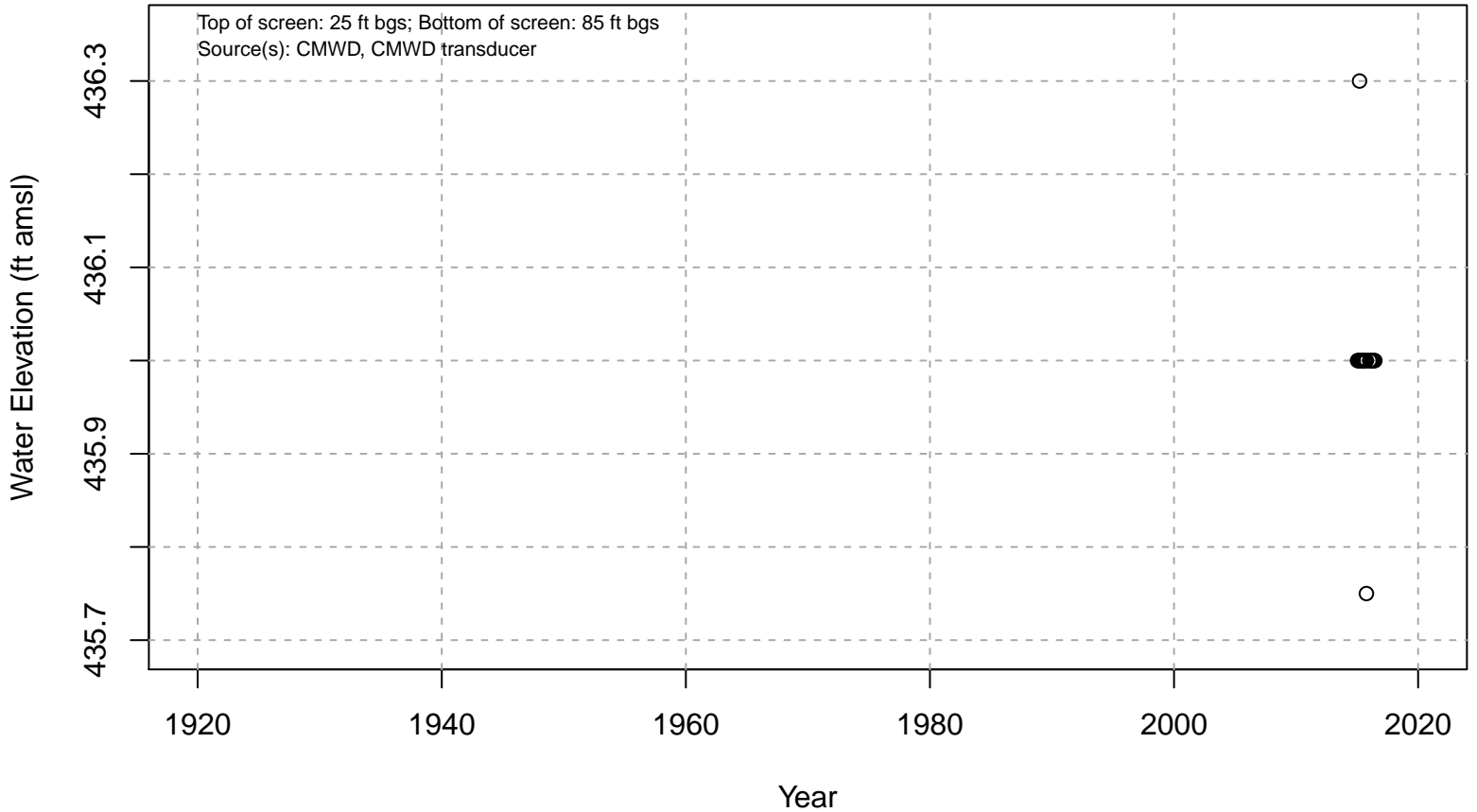
# 02N19W06R02S



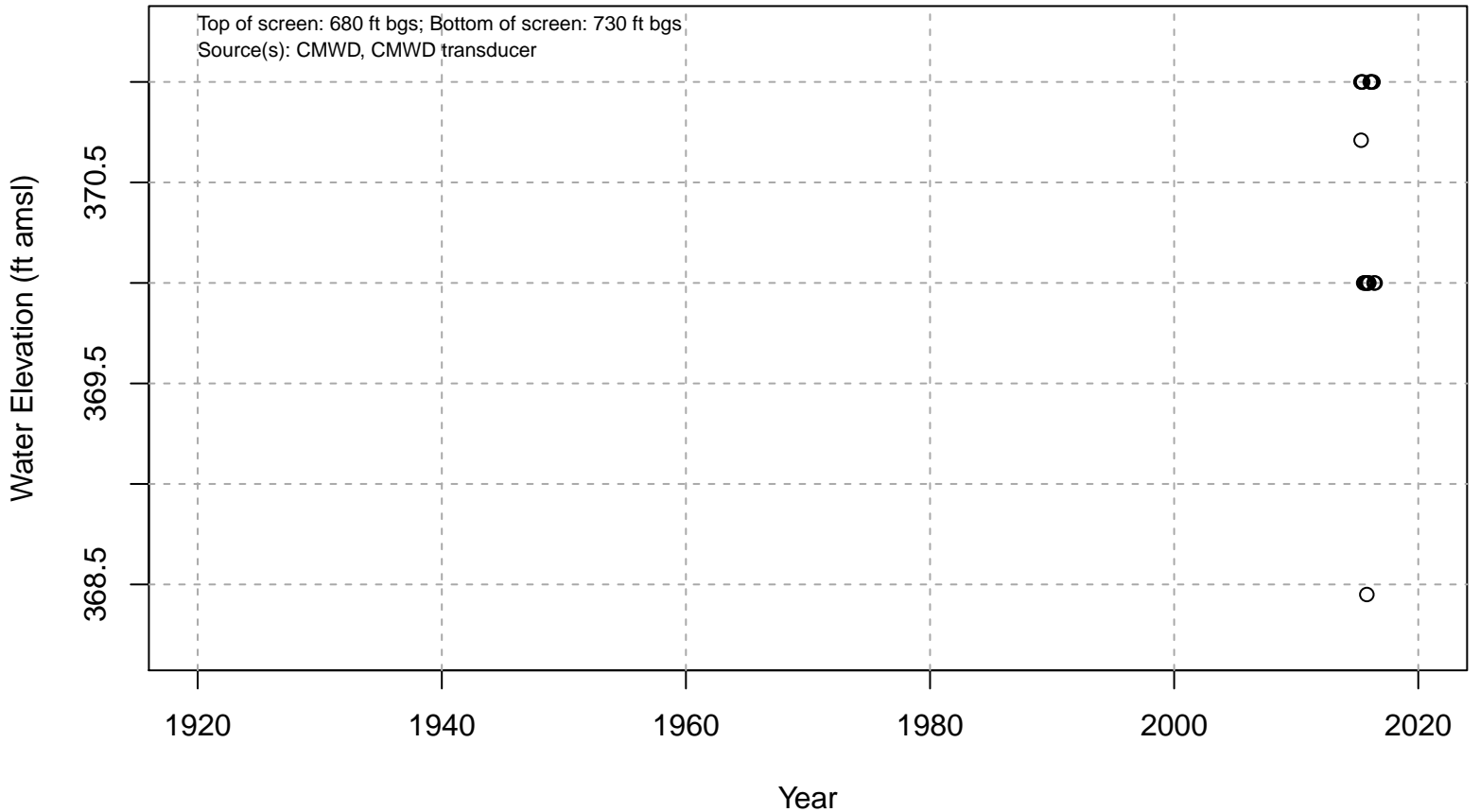
# 02N19W07A03S



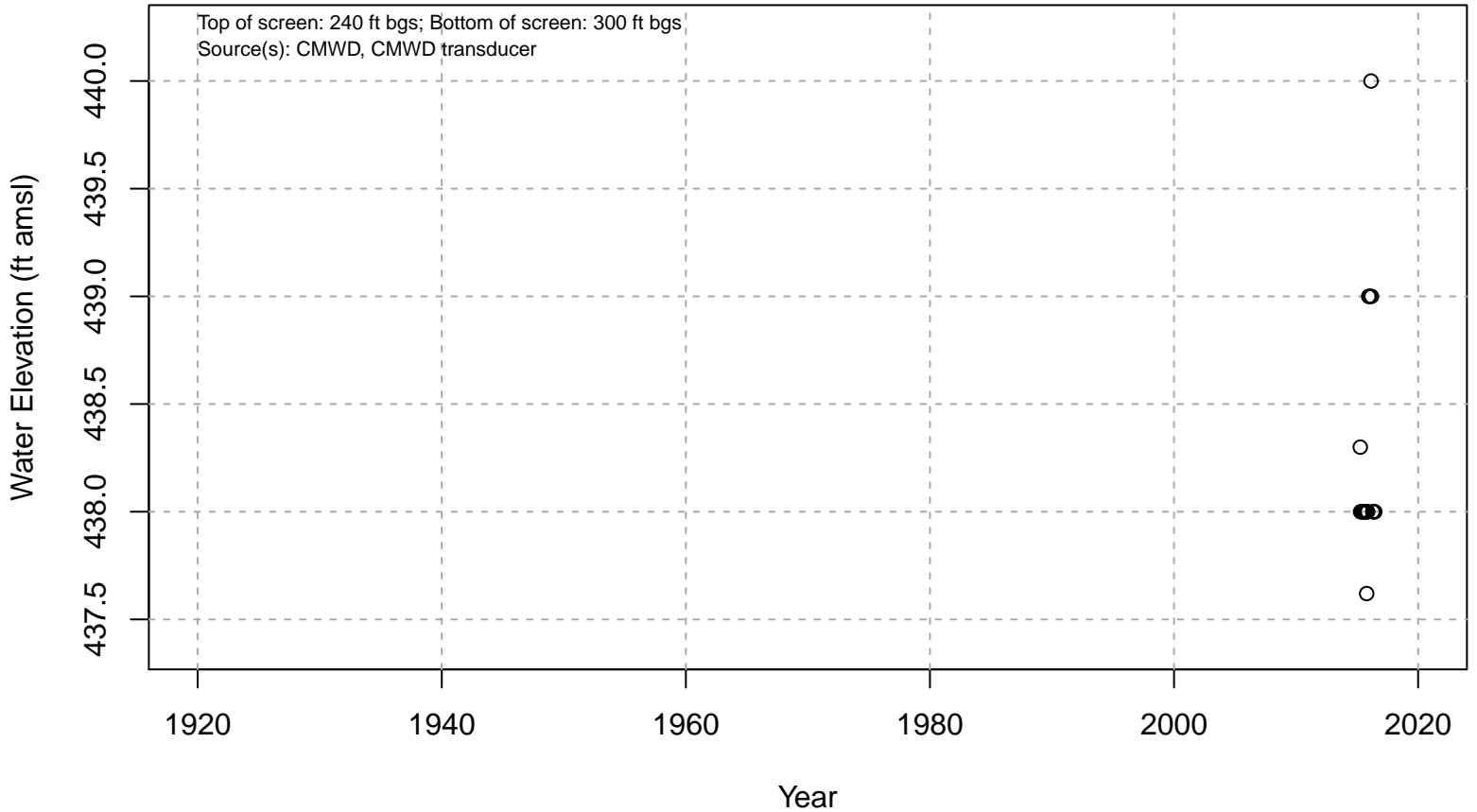
# 02N19W07G01S



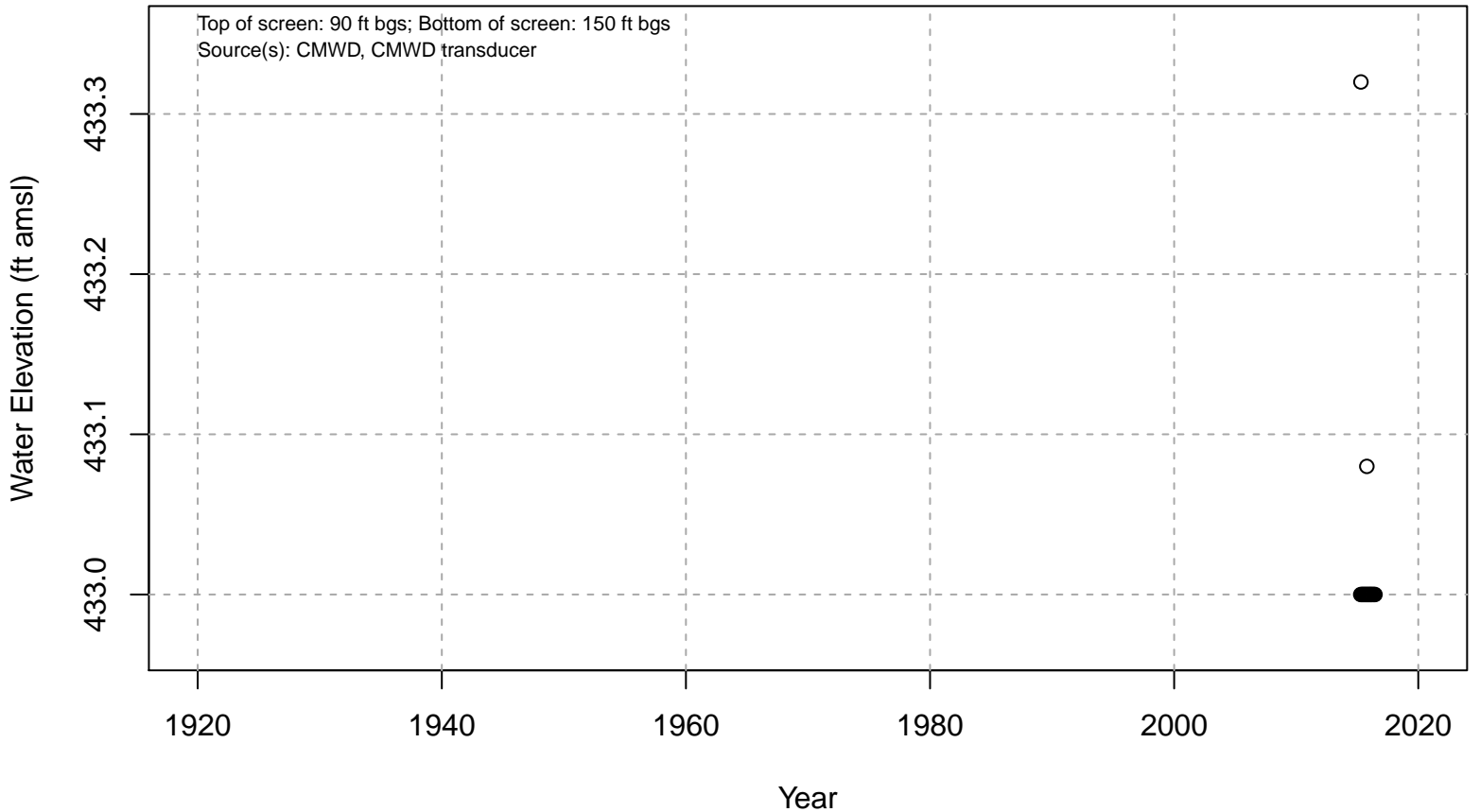
# 02N19W07K02S



# 02N19W07K03S

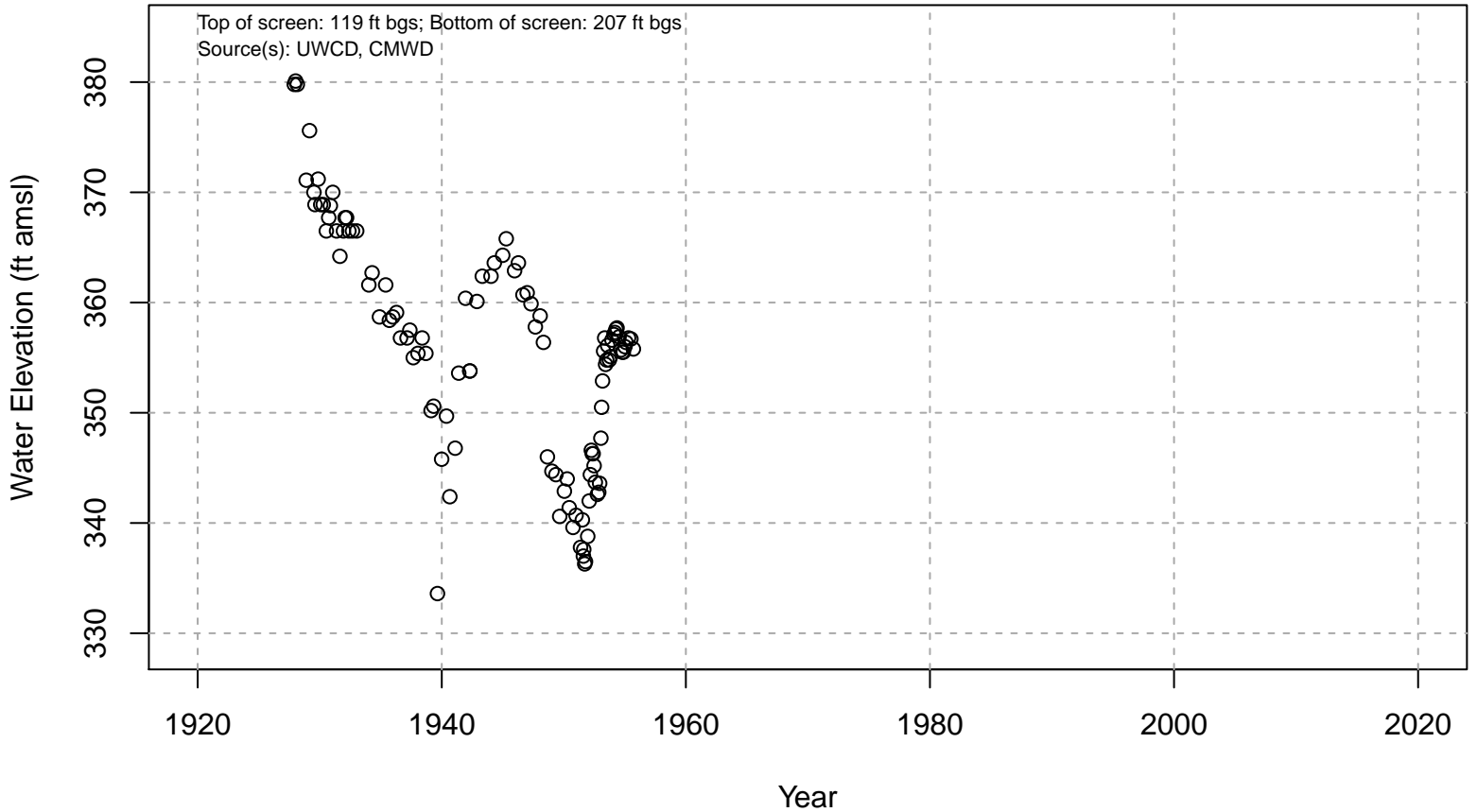


# 02N19W07K04S

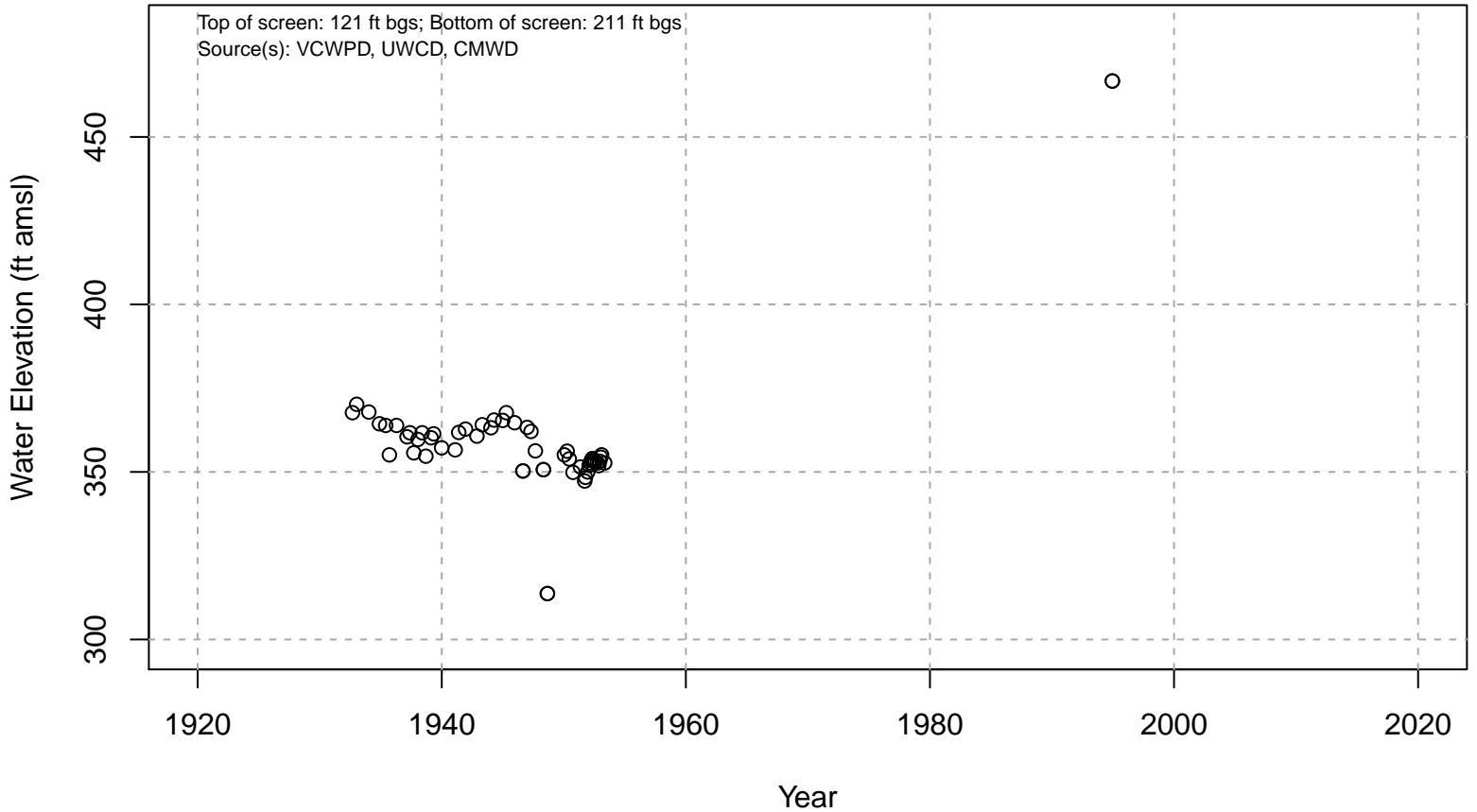




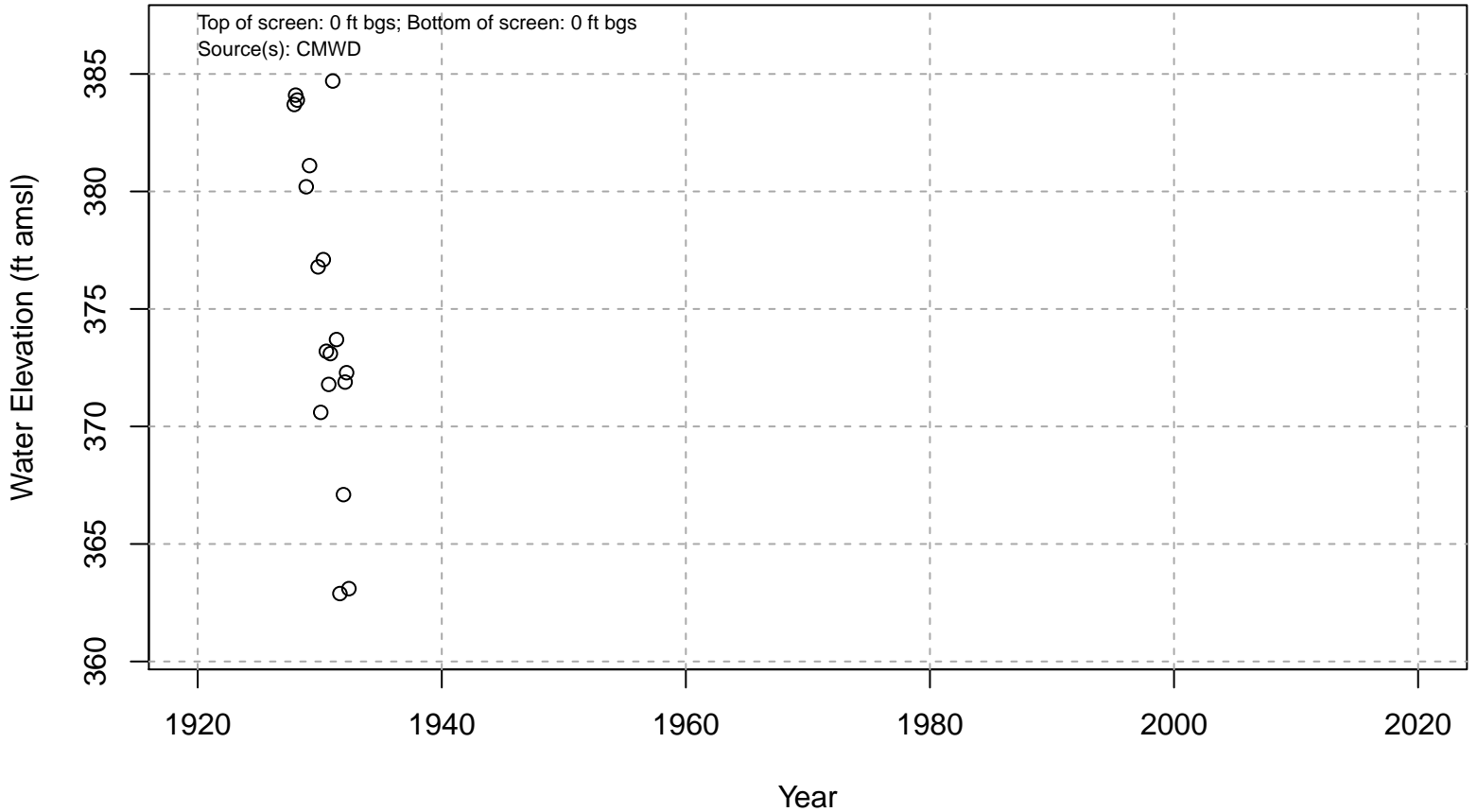
# 02N19W08C01S



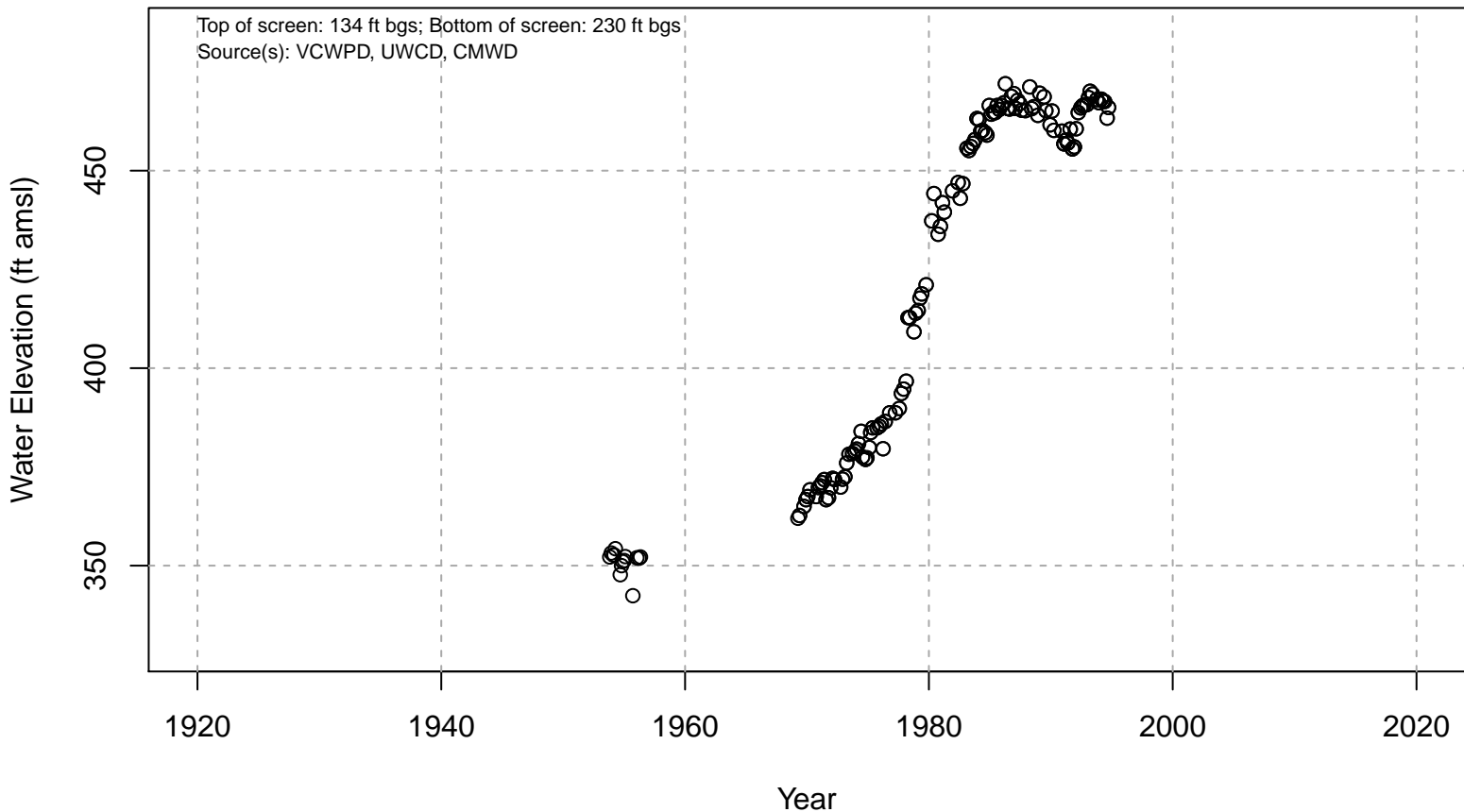
# 02N19W08G01S



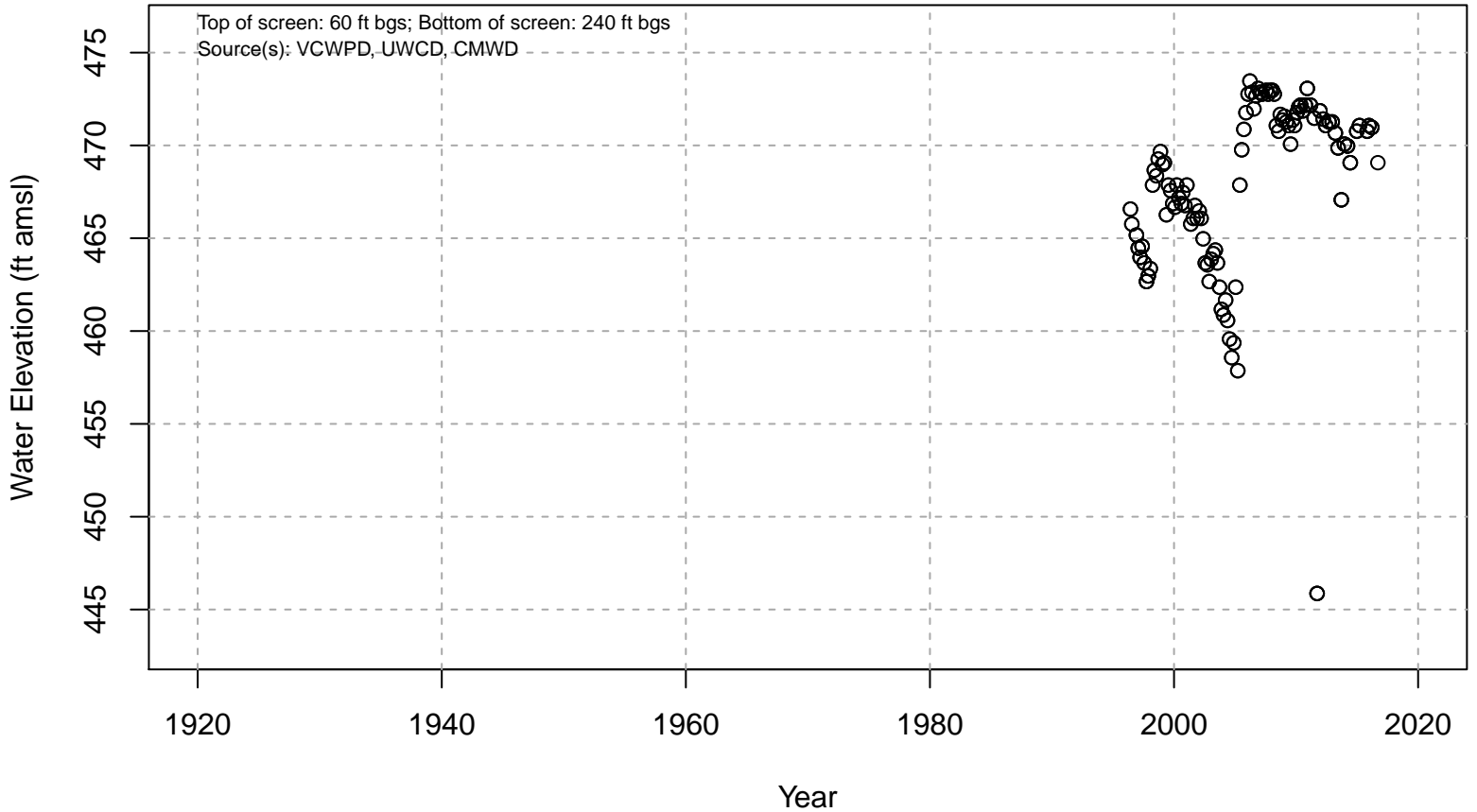
# 02N19W08G02S



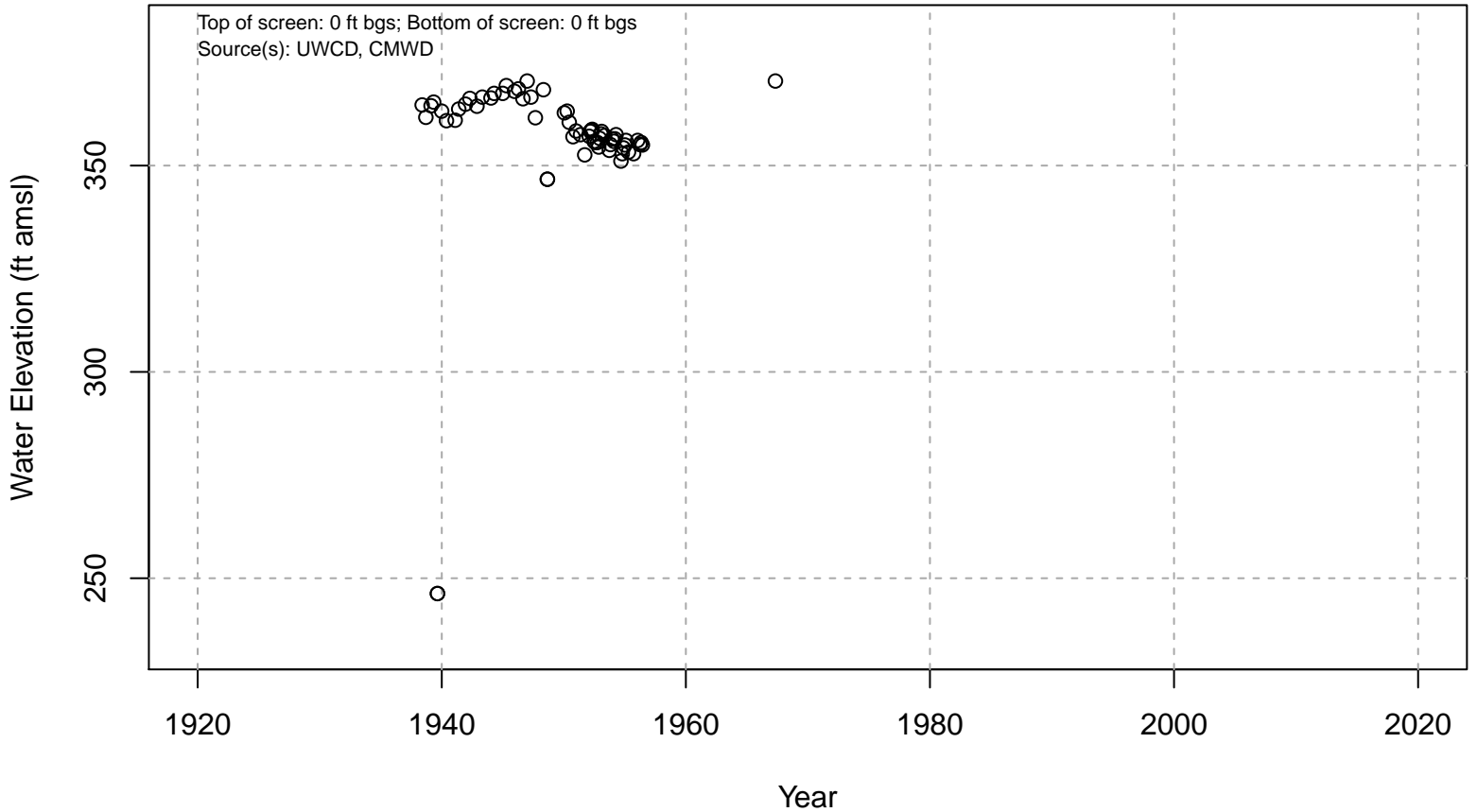
# 02N19W08G03S



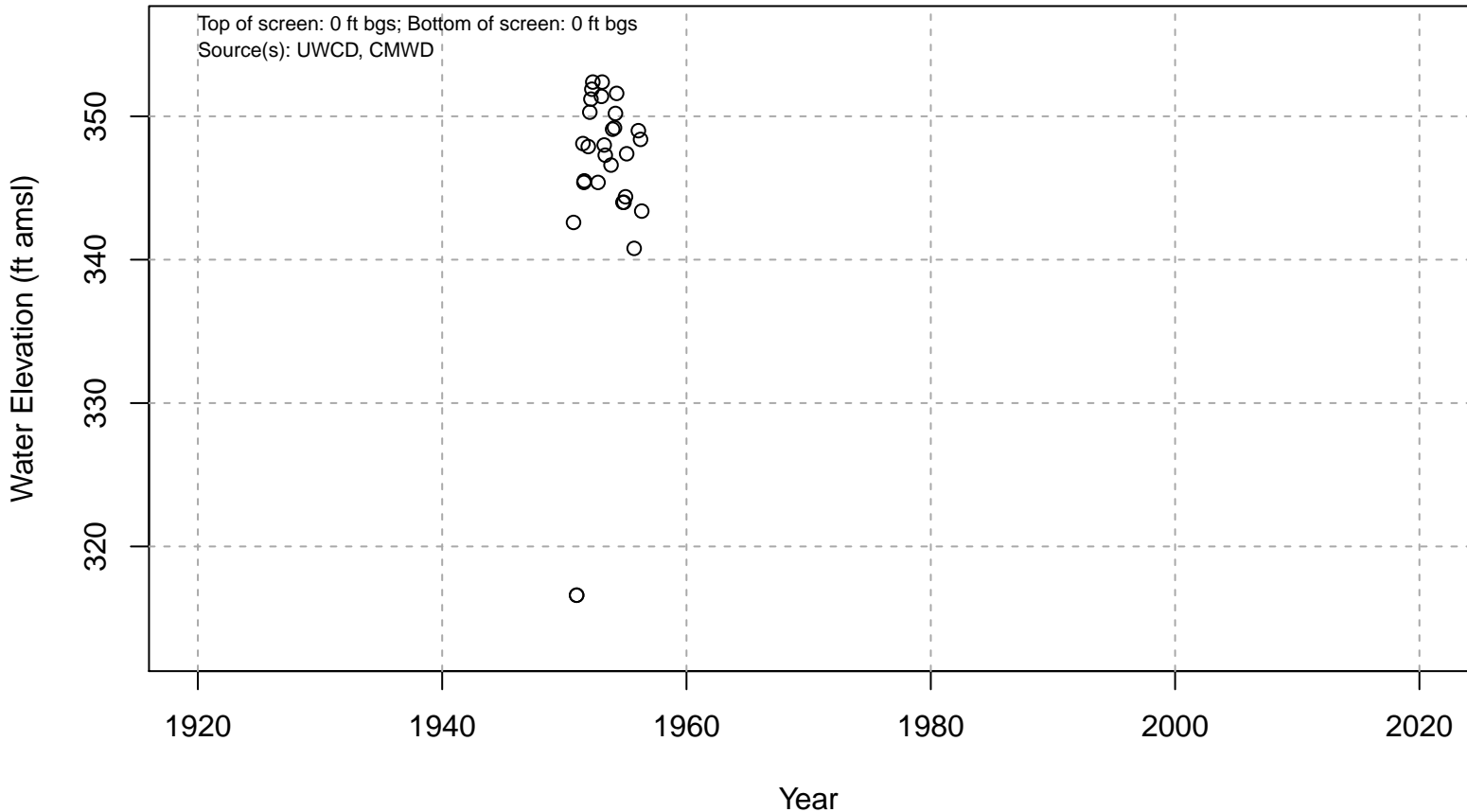
# 02N19W08H02S



# 02N19W08Q01S

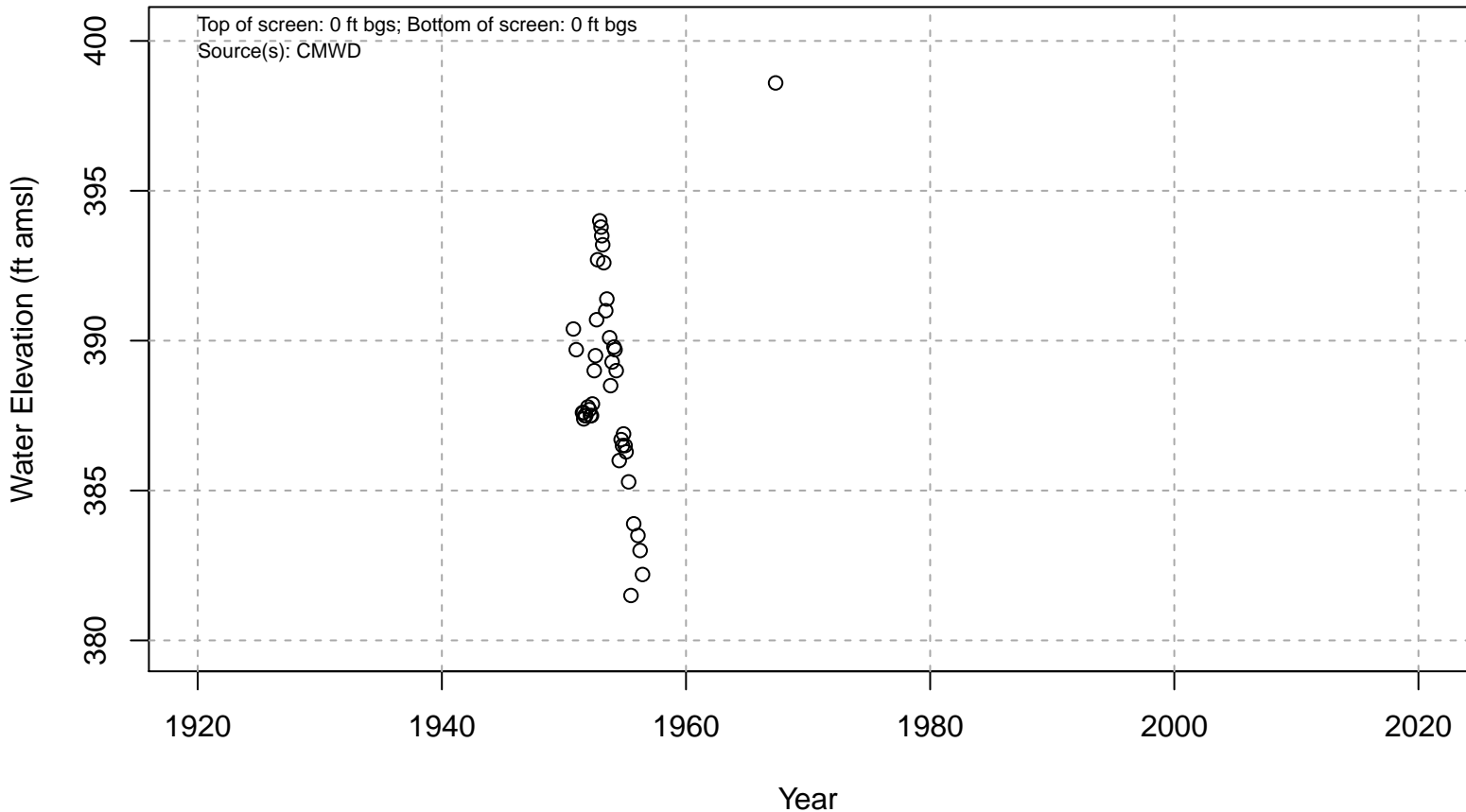


# 02N19W08R01S



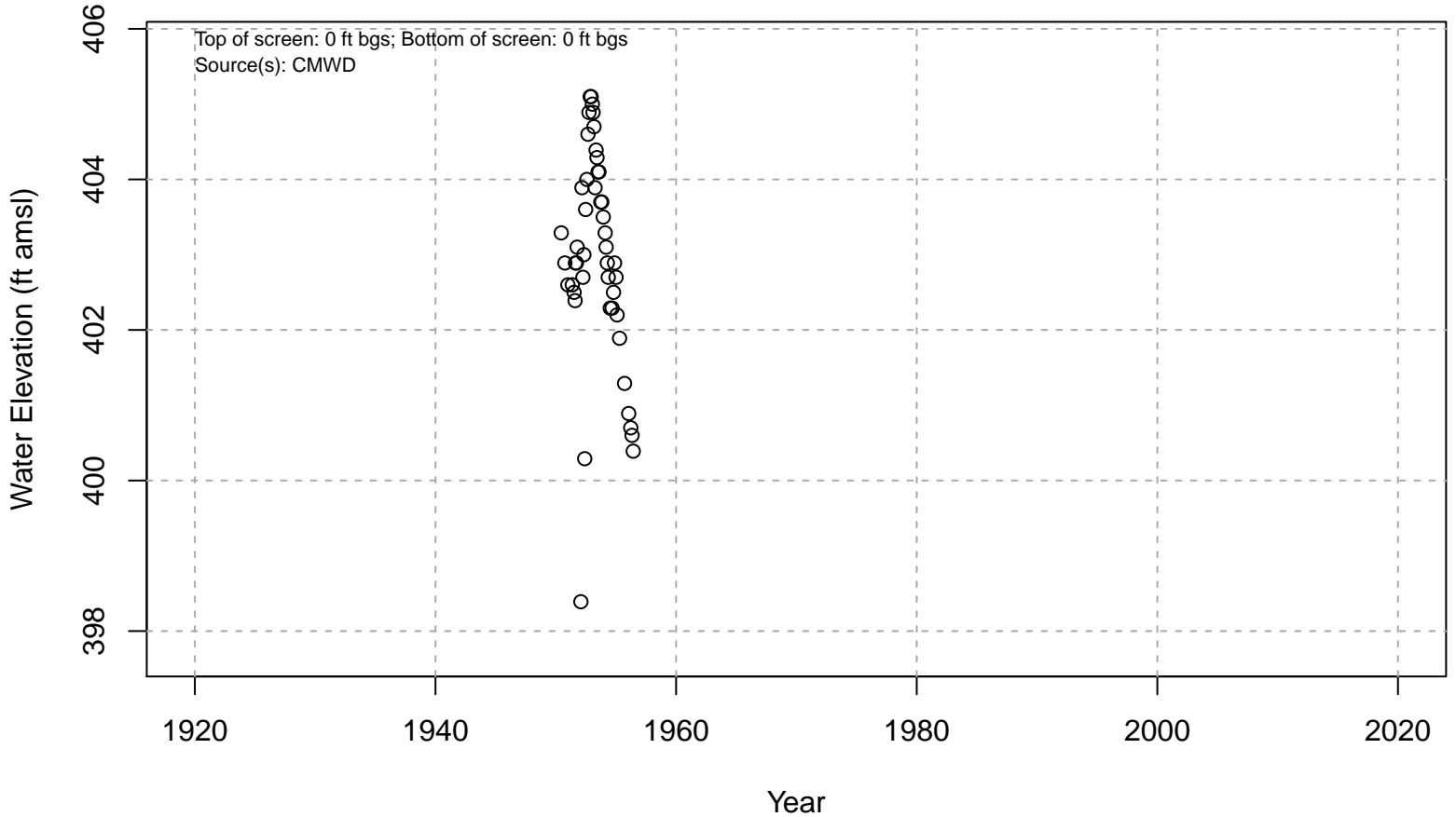
Las Posas Management Area: ELPMA; Screened Aquifer: Undesignated; Screened Aquifer System: Undesignated

# 02N19W09B01S

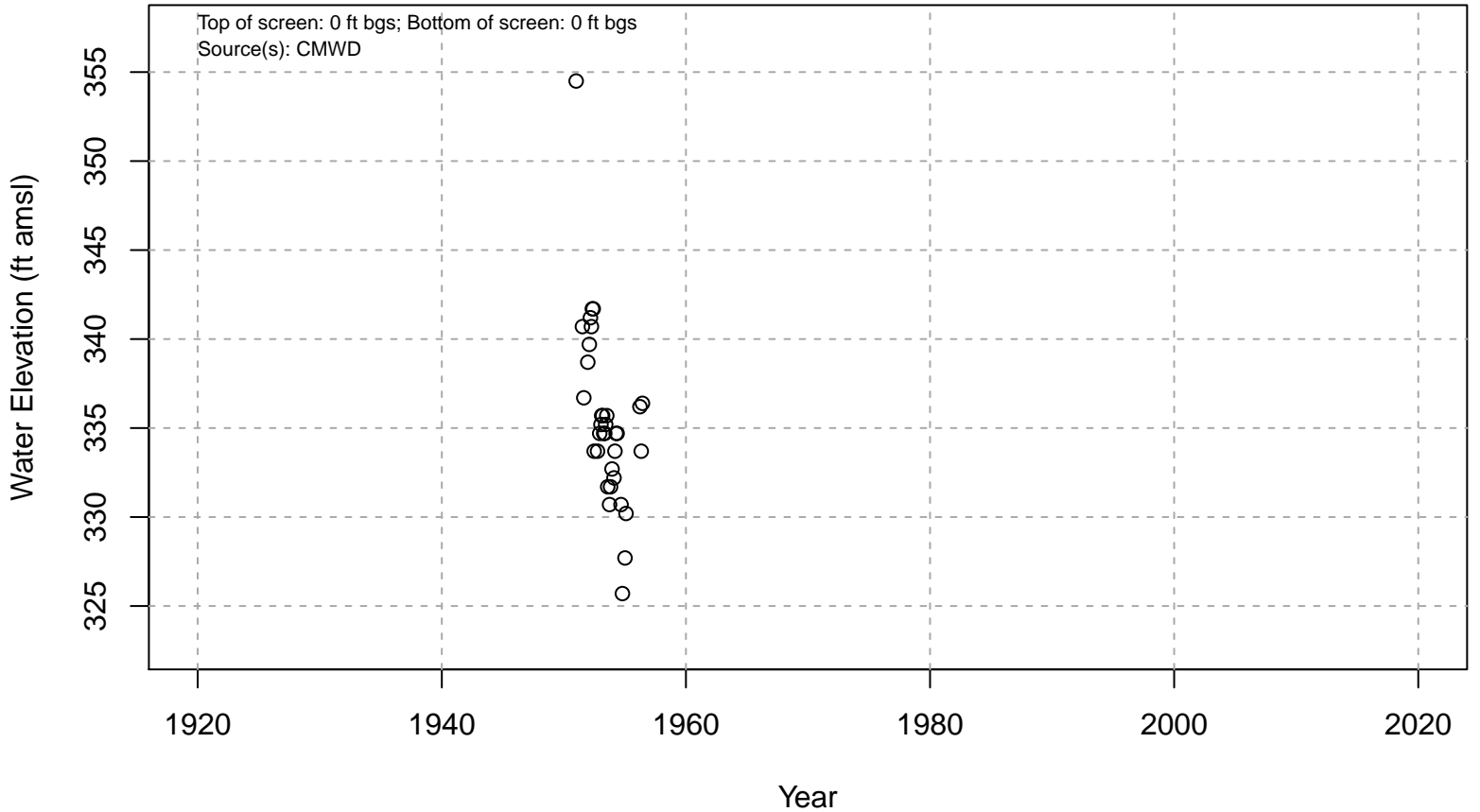




# 02N19W09C02S

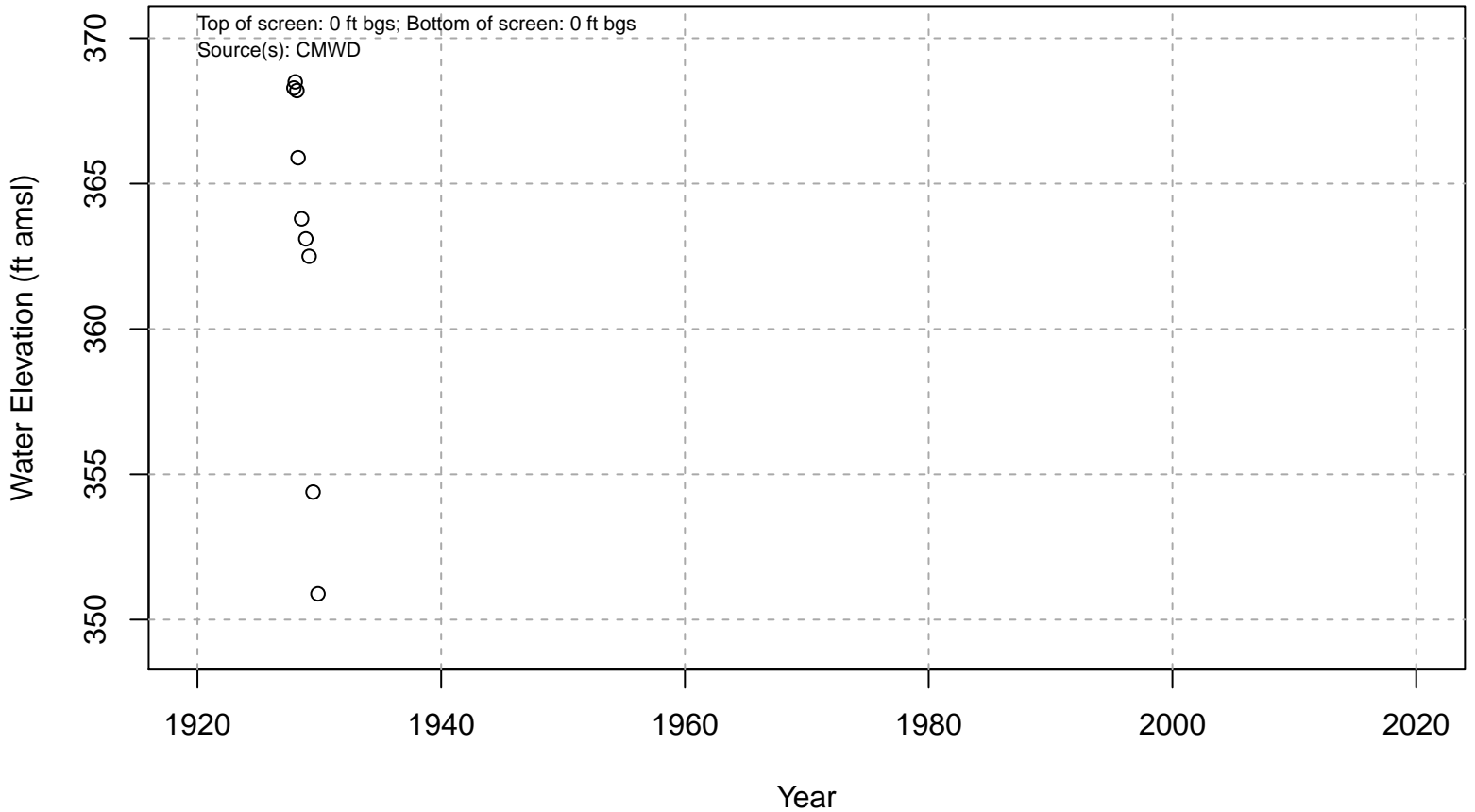


# 02N19W09C03S

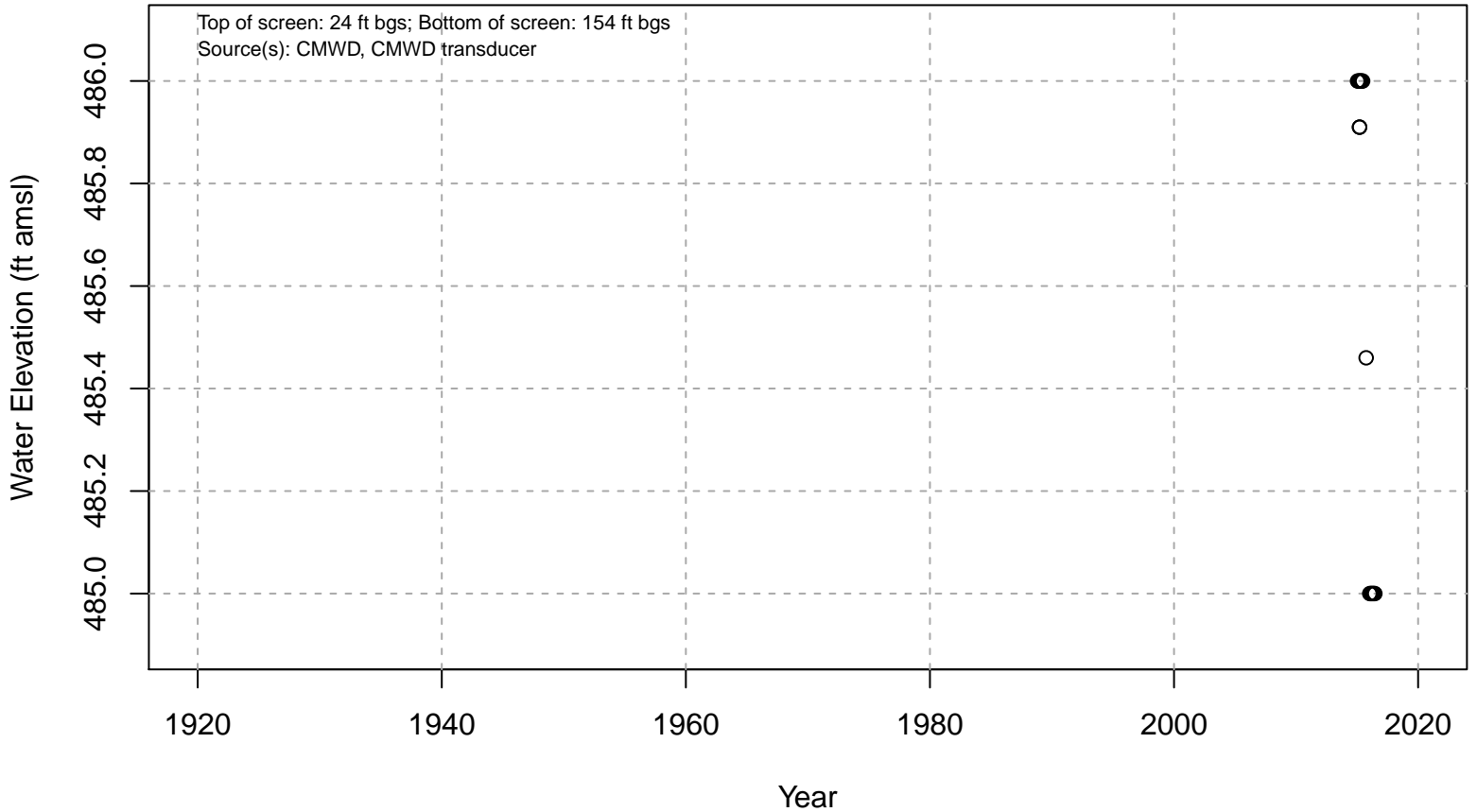


Las Posas Management Area: ELPMA; Screened Aquifer: Multiple; Screened Aquifer System: Undesignated

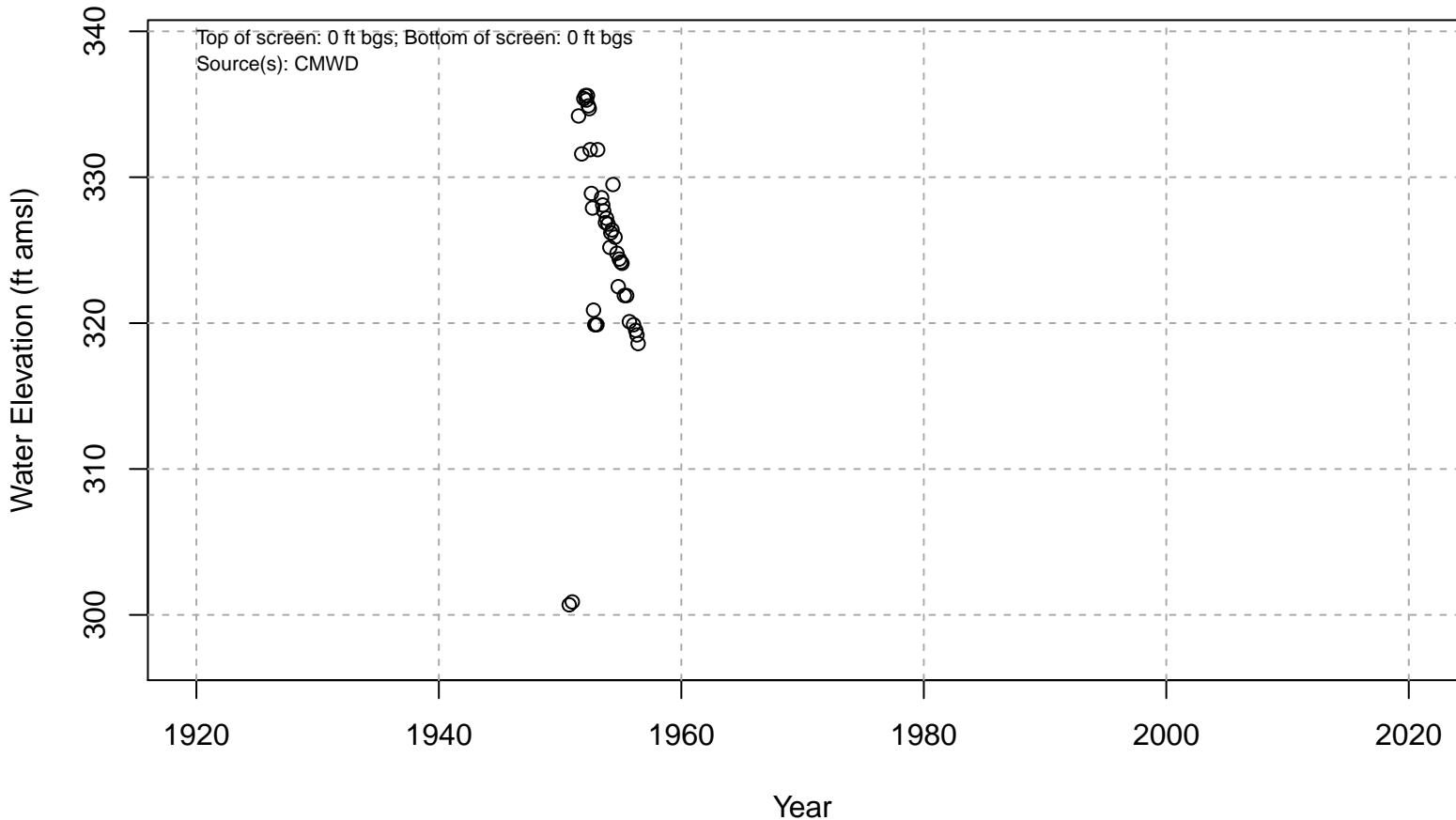
# 02N19W09D01S



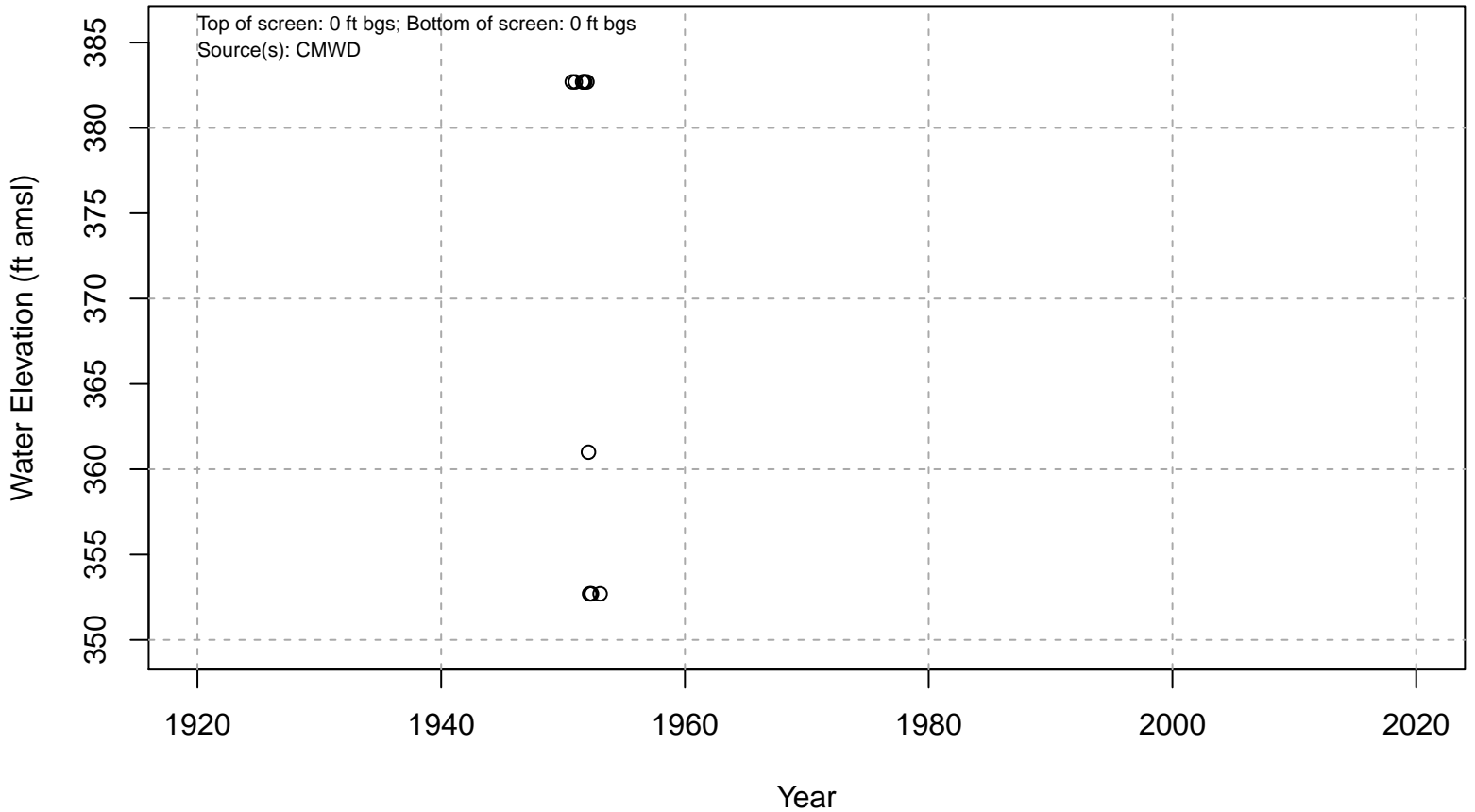
# 02N19W09E01S



# 02N19W09F02S



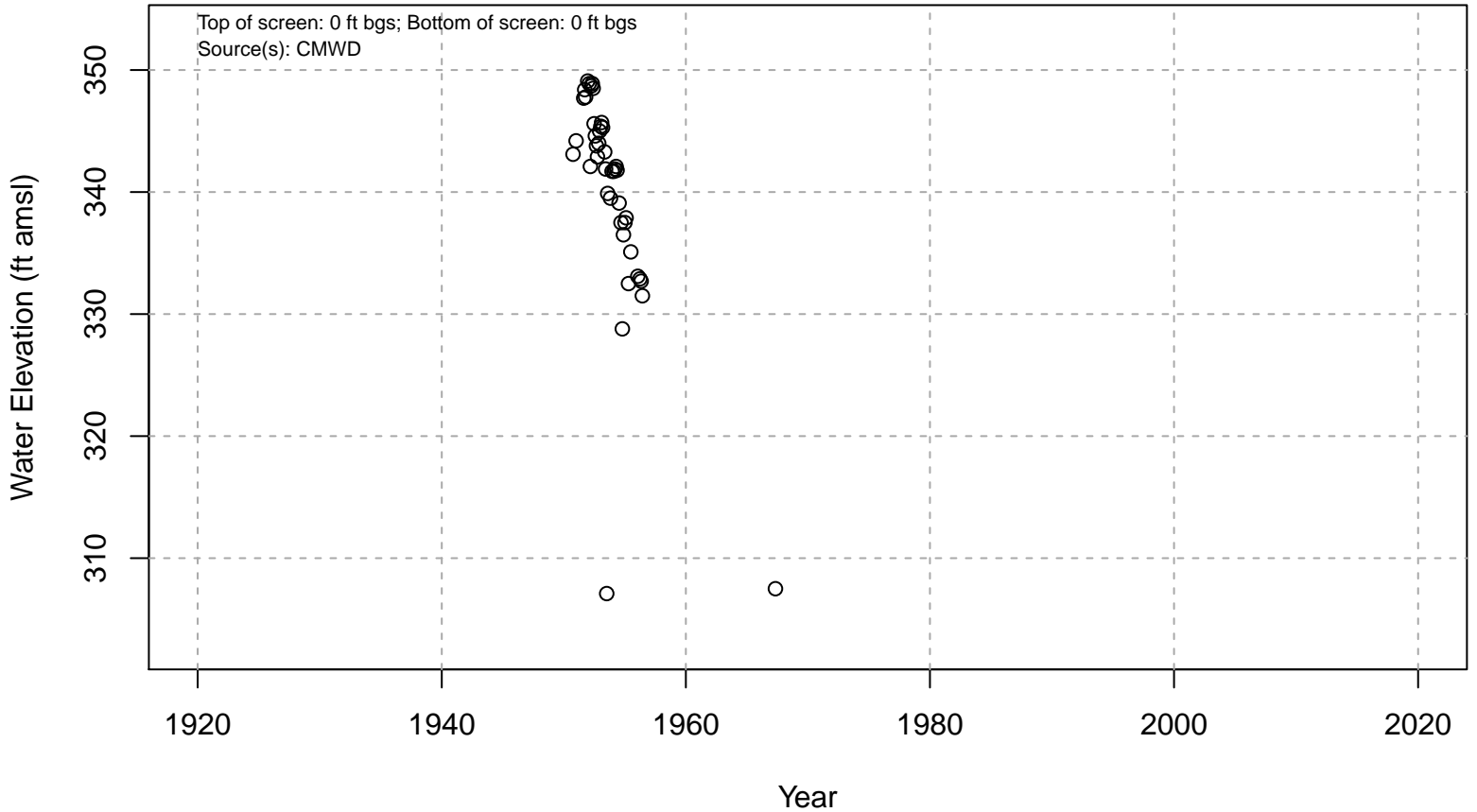
# 02N19W09N01S



# 02N19W09N02S

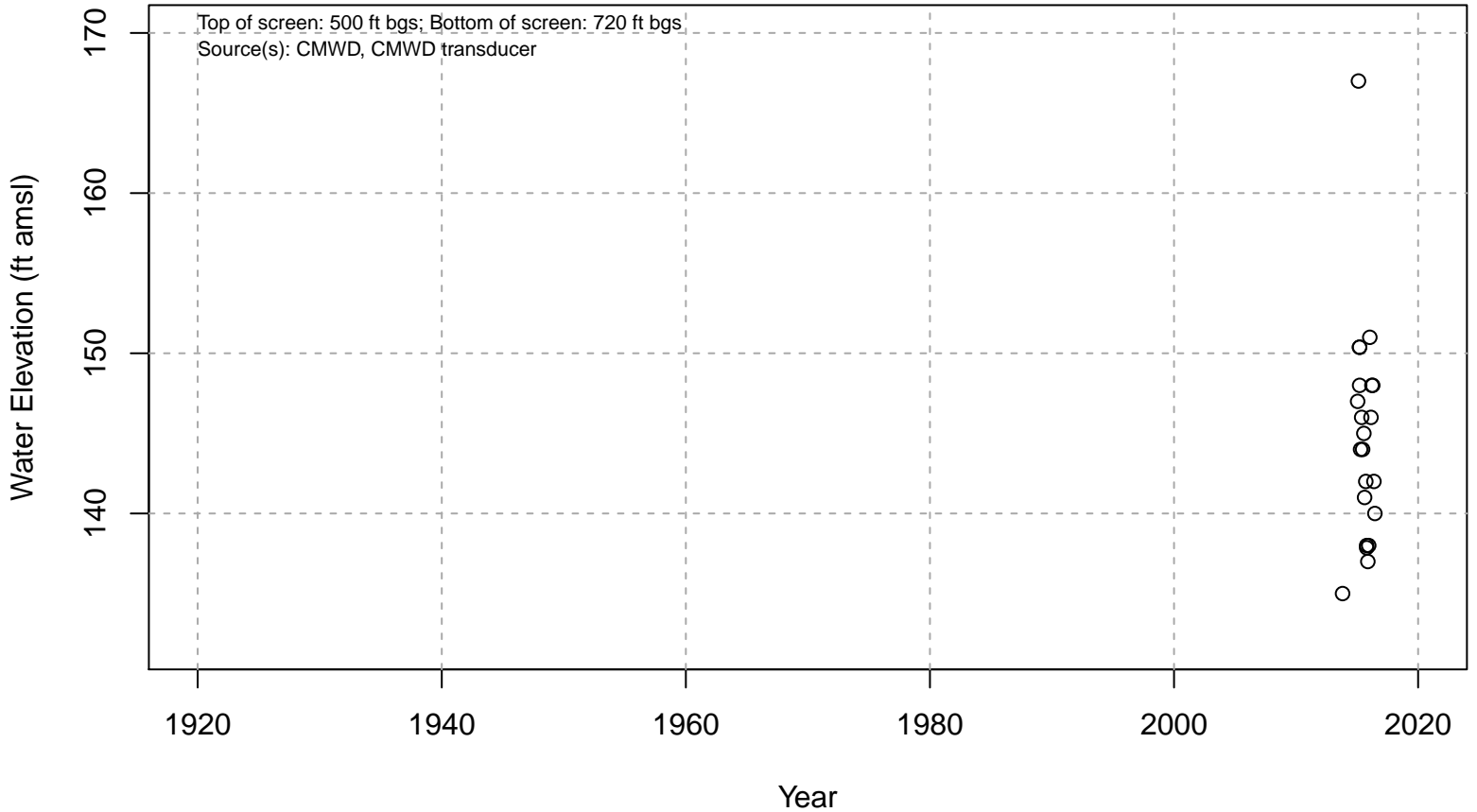


# 02N19W09P02S

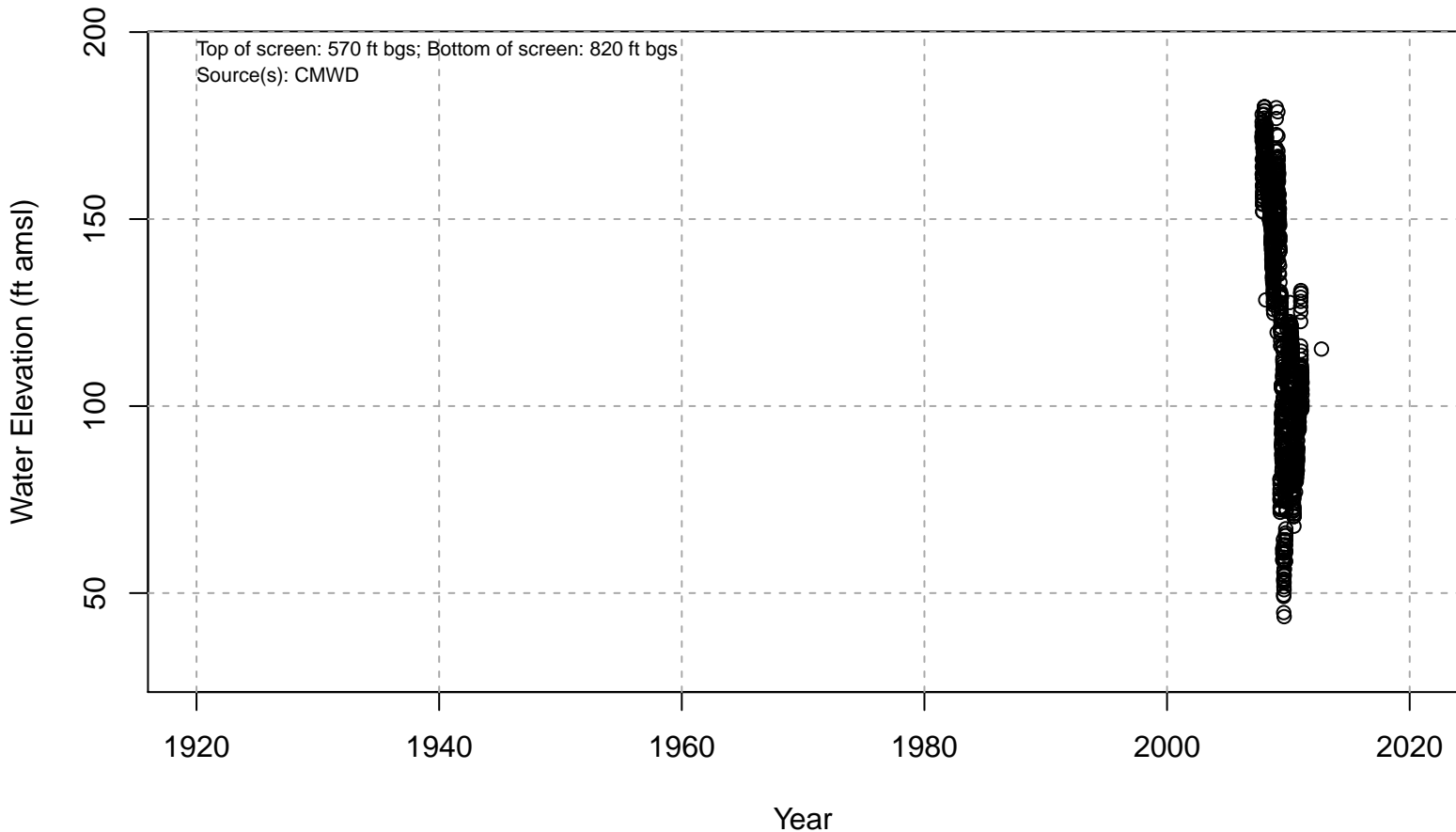




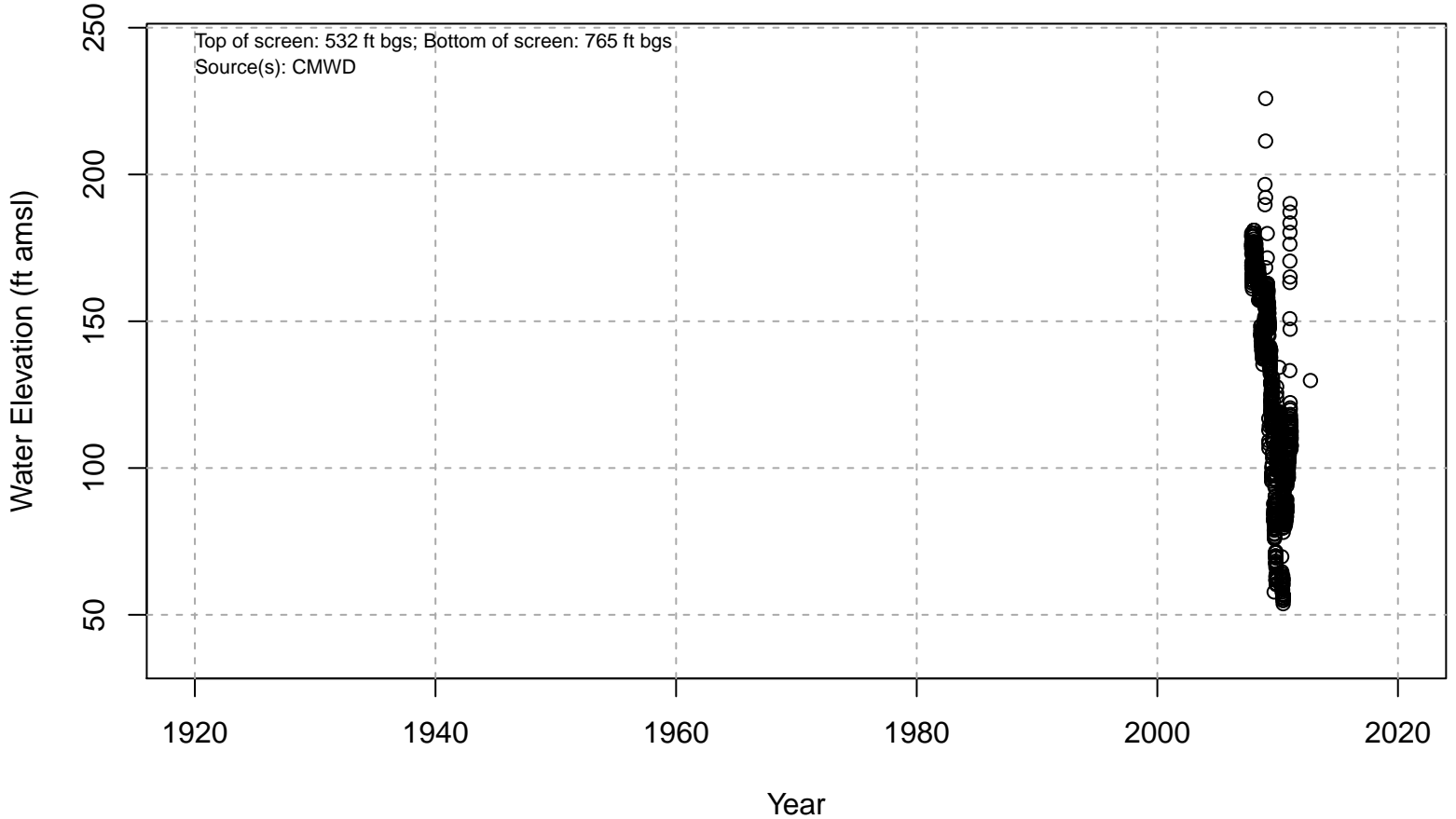
# 02N20W01A01S



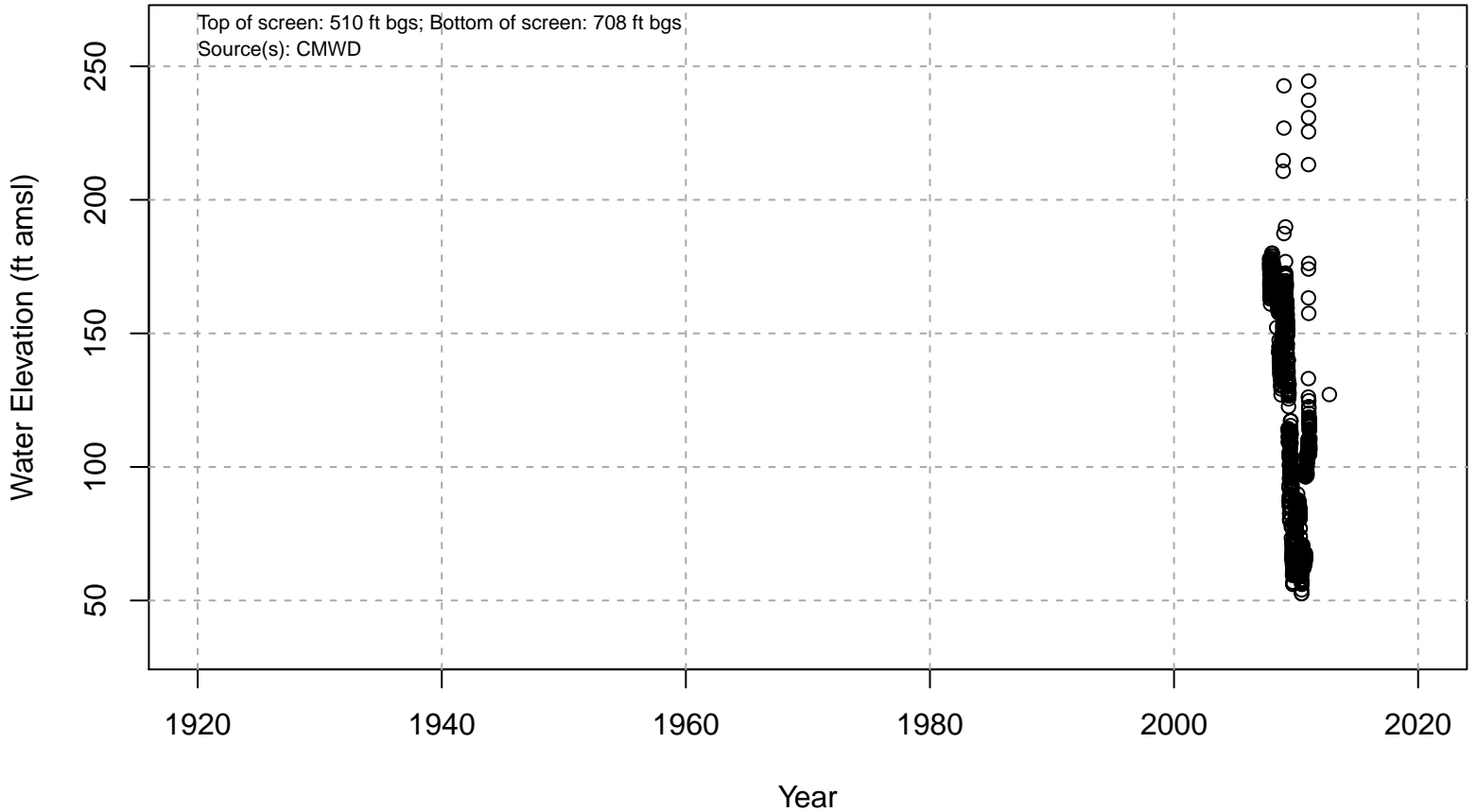
# 02N20W01B01S



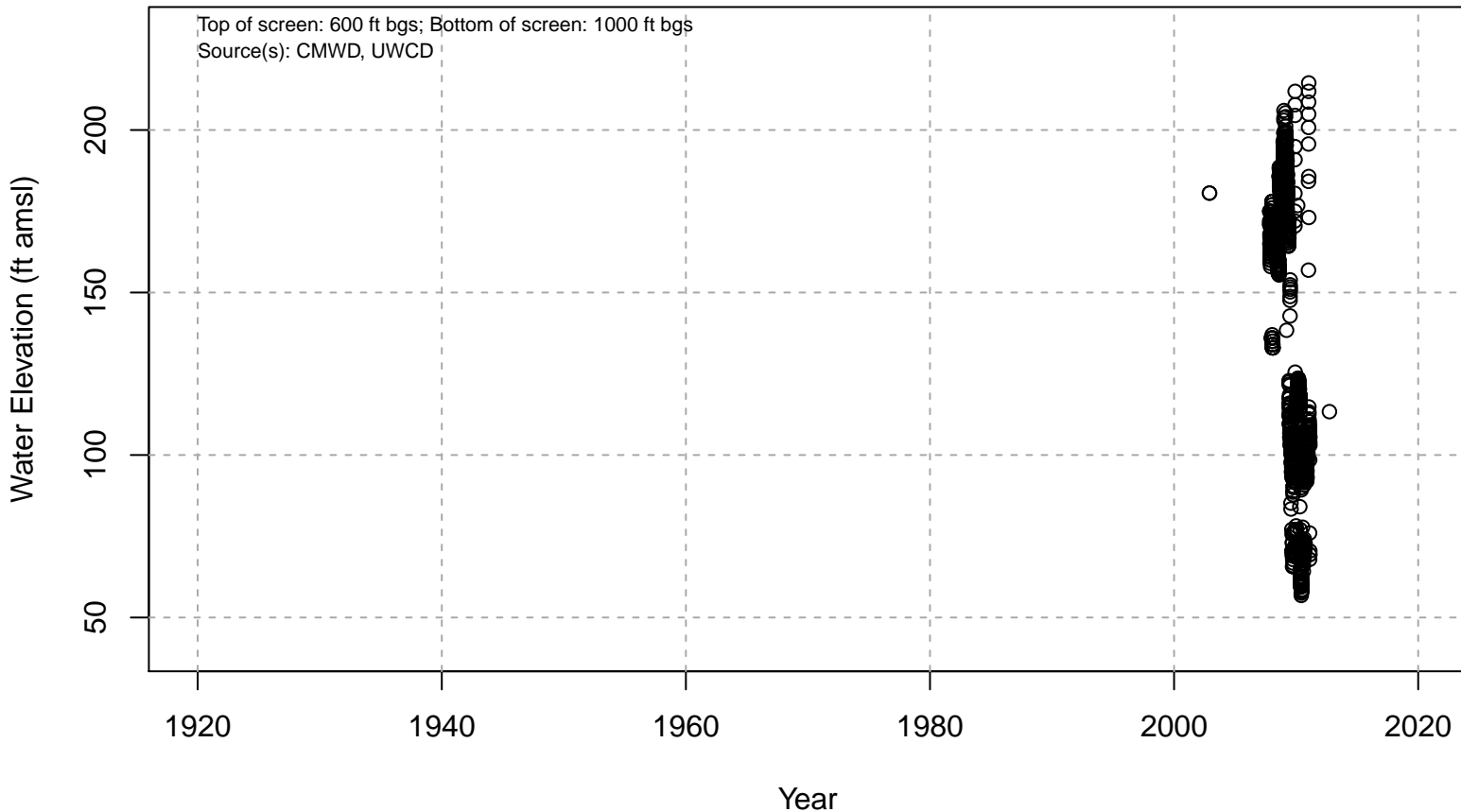
# 02N20W01B02S



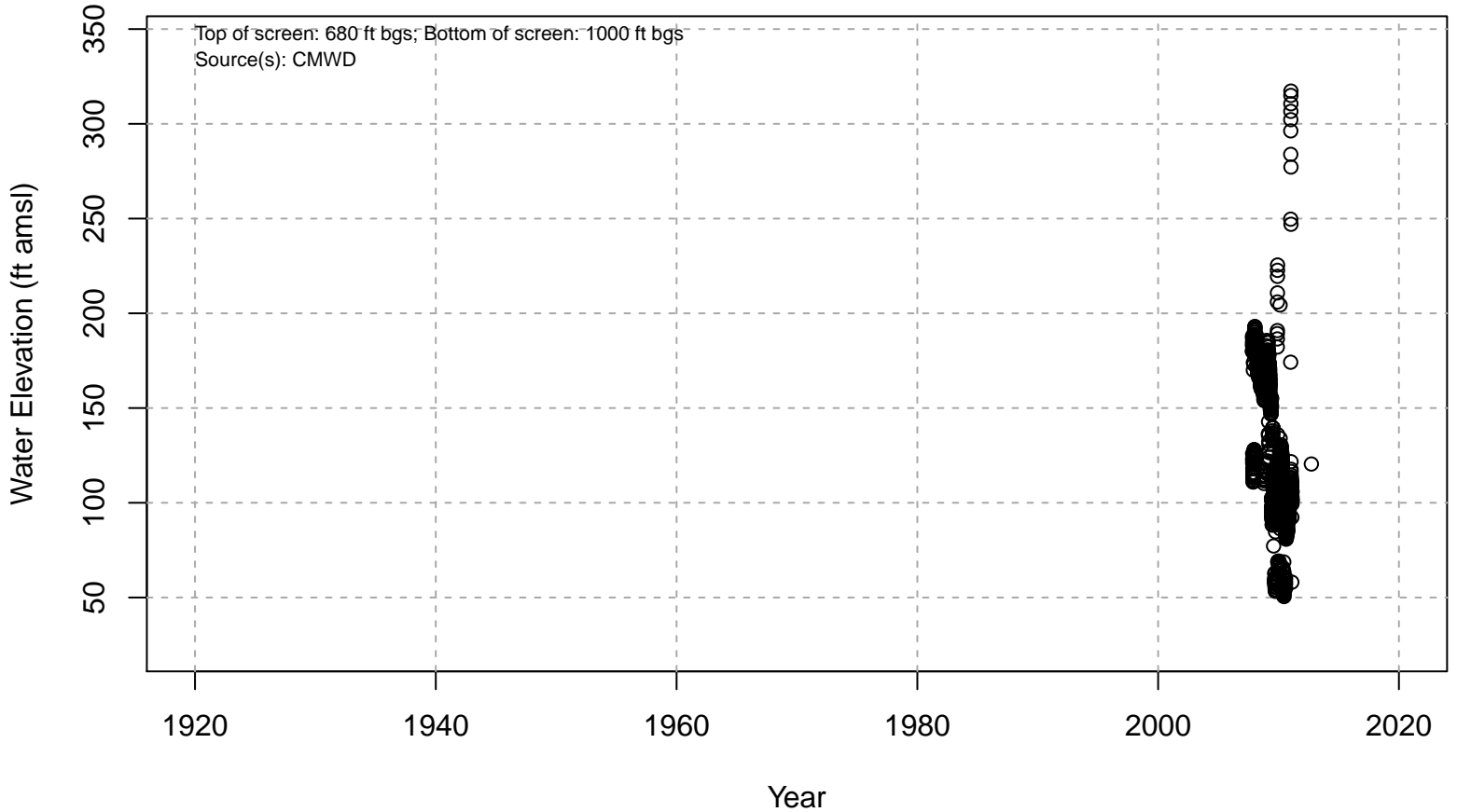
# 02N20W01B03S



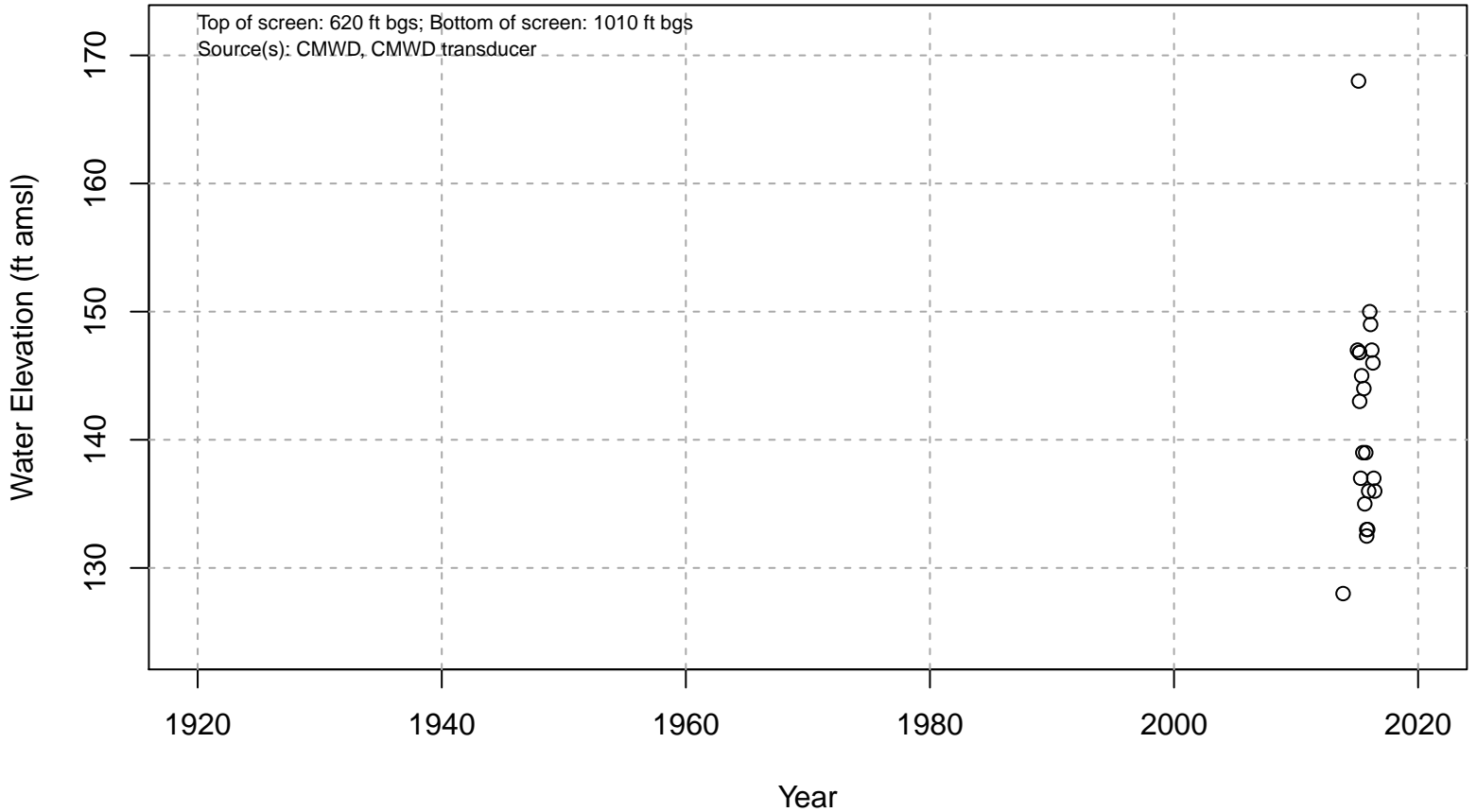
# 02N20W01C02S



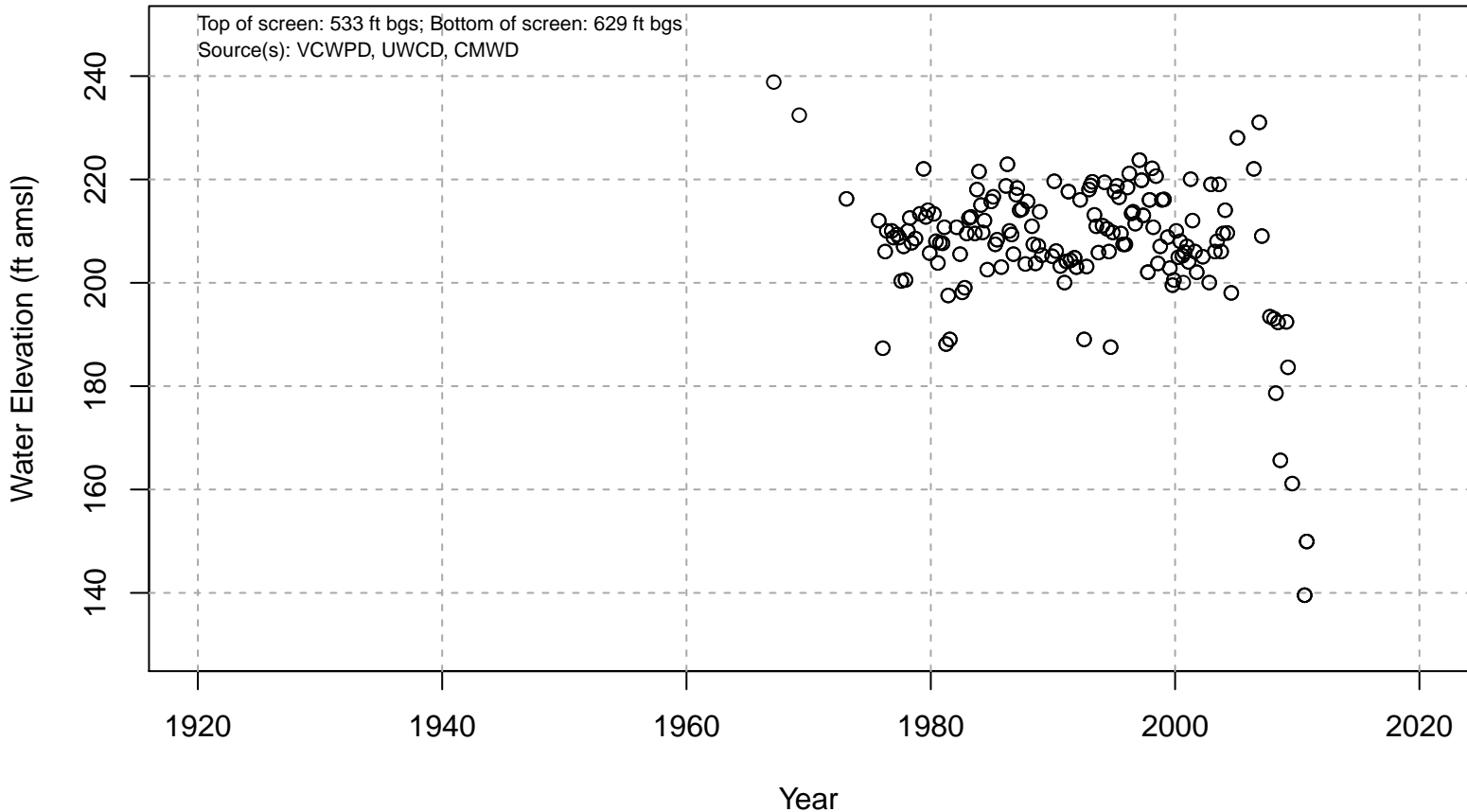
# 02N20W01E02S



# 02N20W01E03S

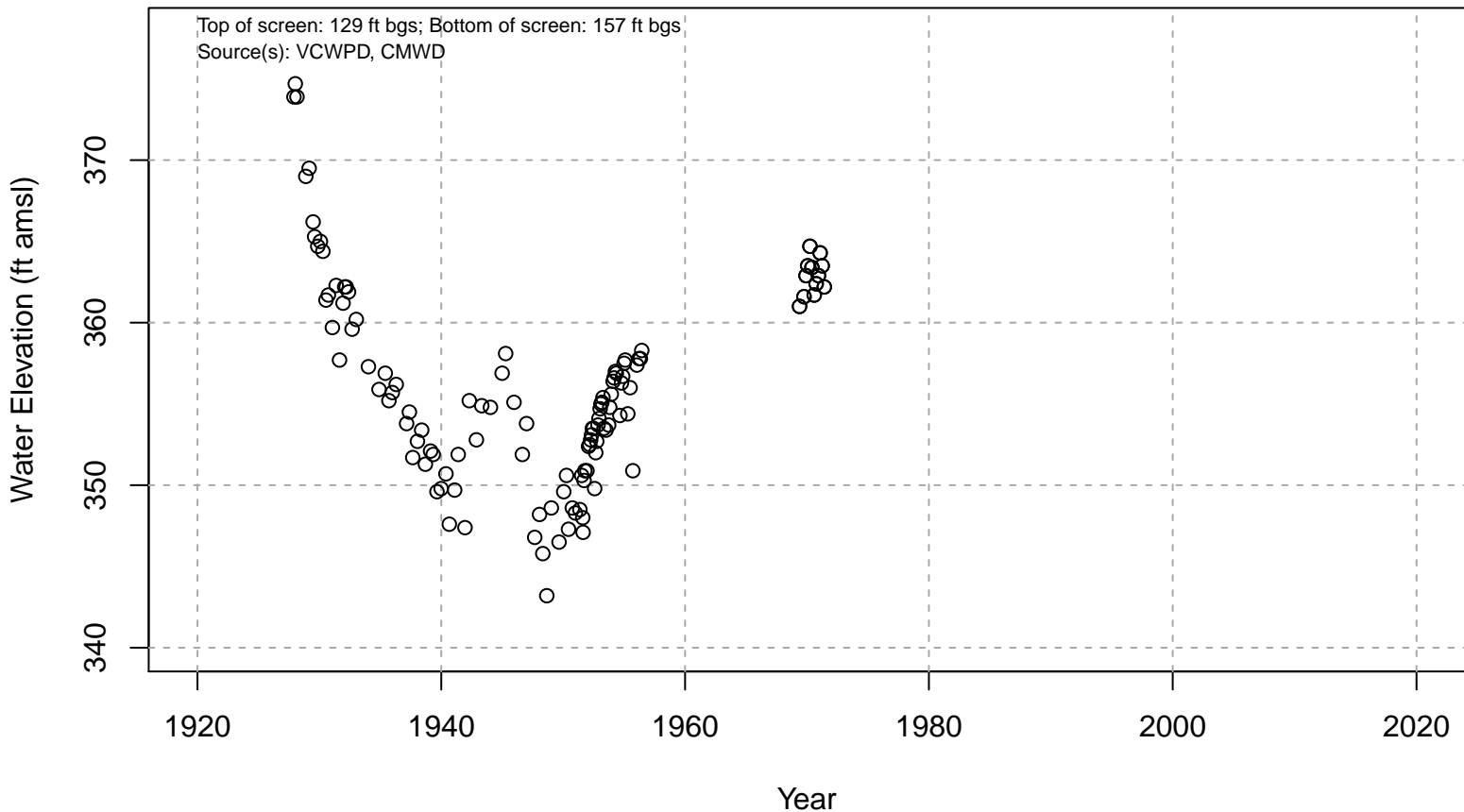


# 02N20W01M01S

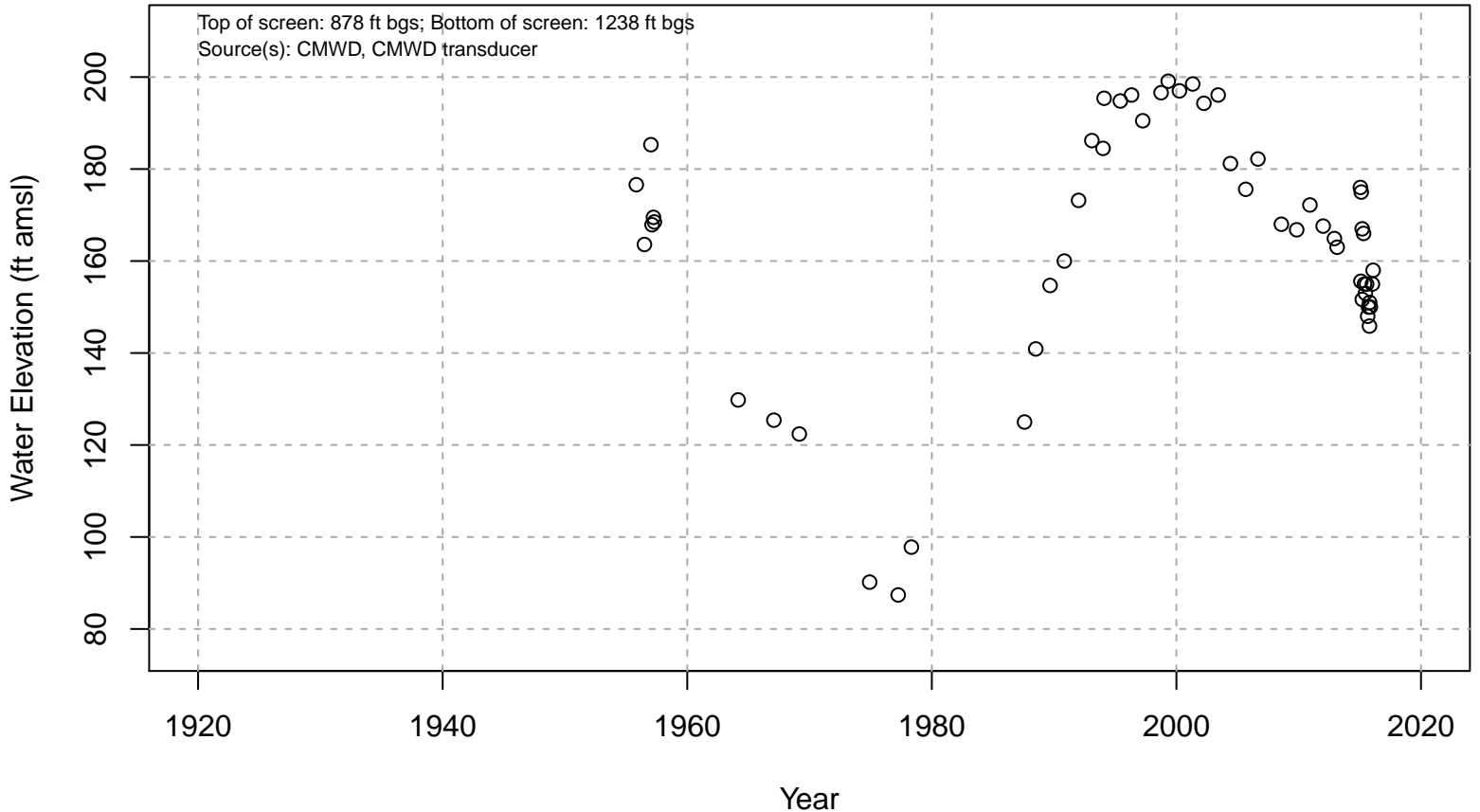




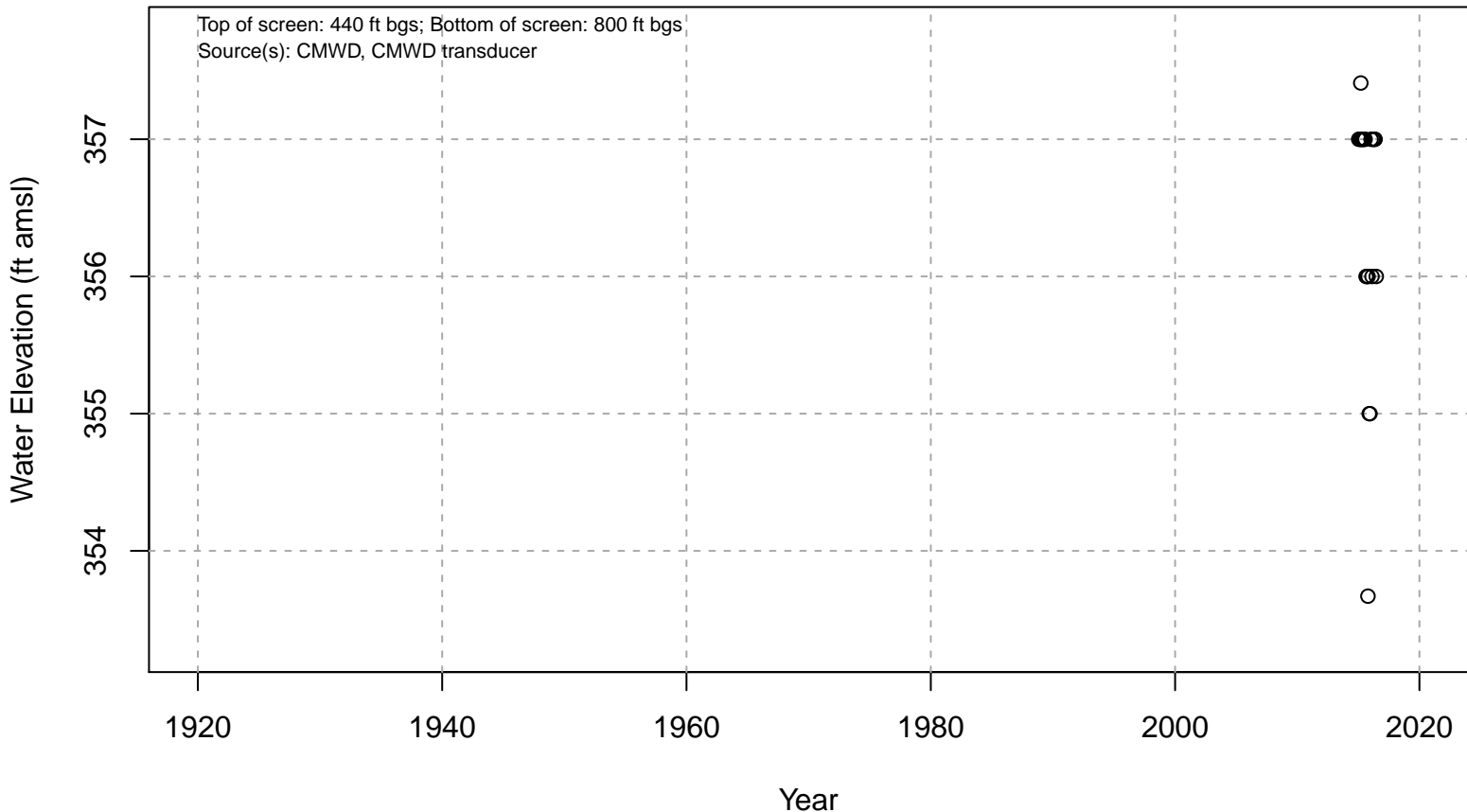
# 02N20W01Q01S



# 02N20W02D02S



# 02N20W02J01S



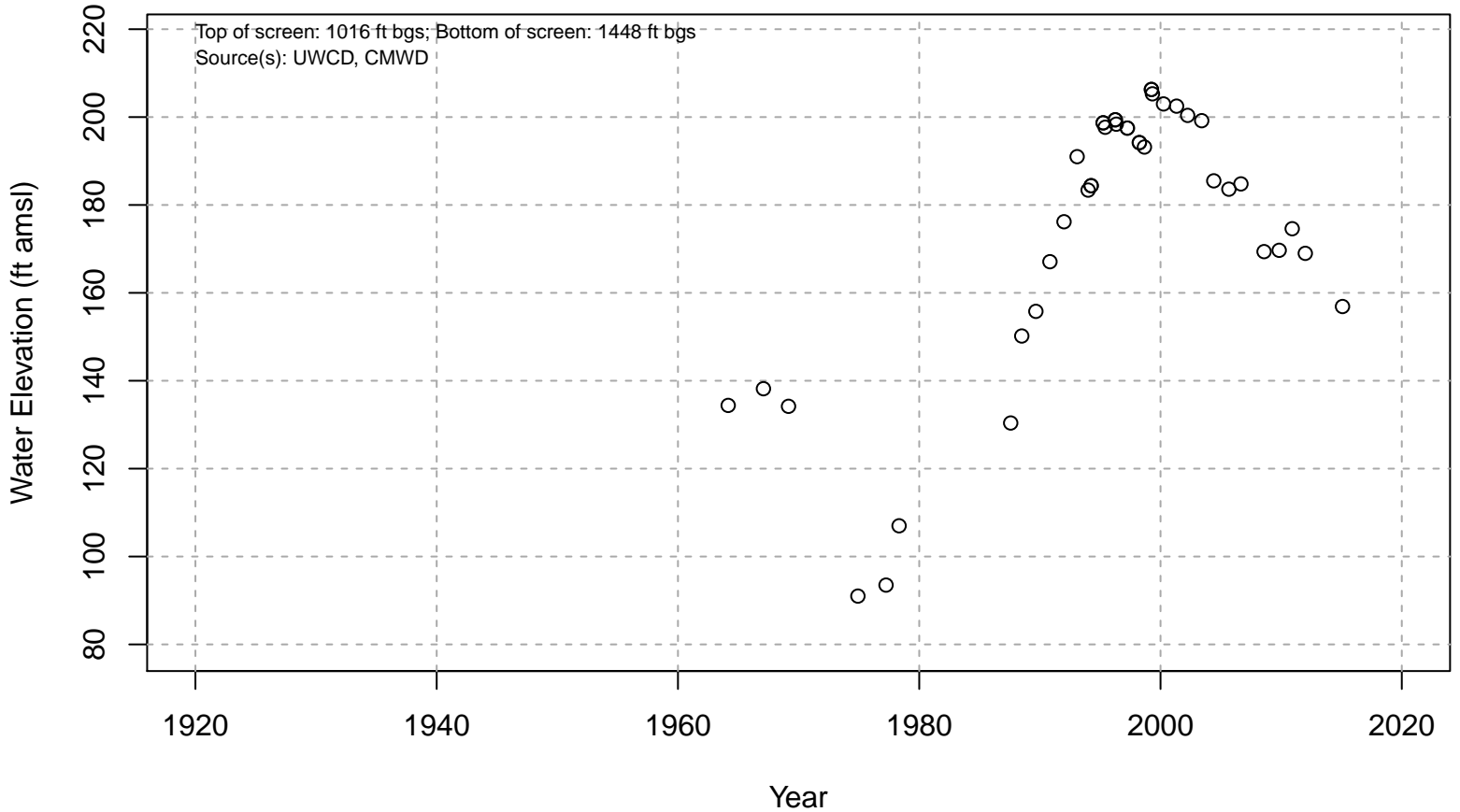
# 02N20W02N02S



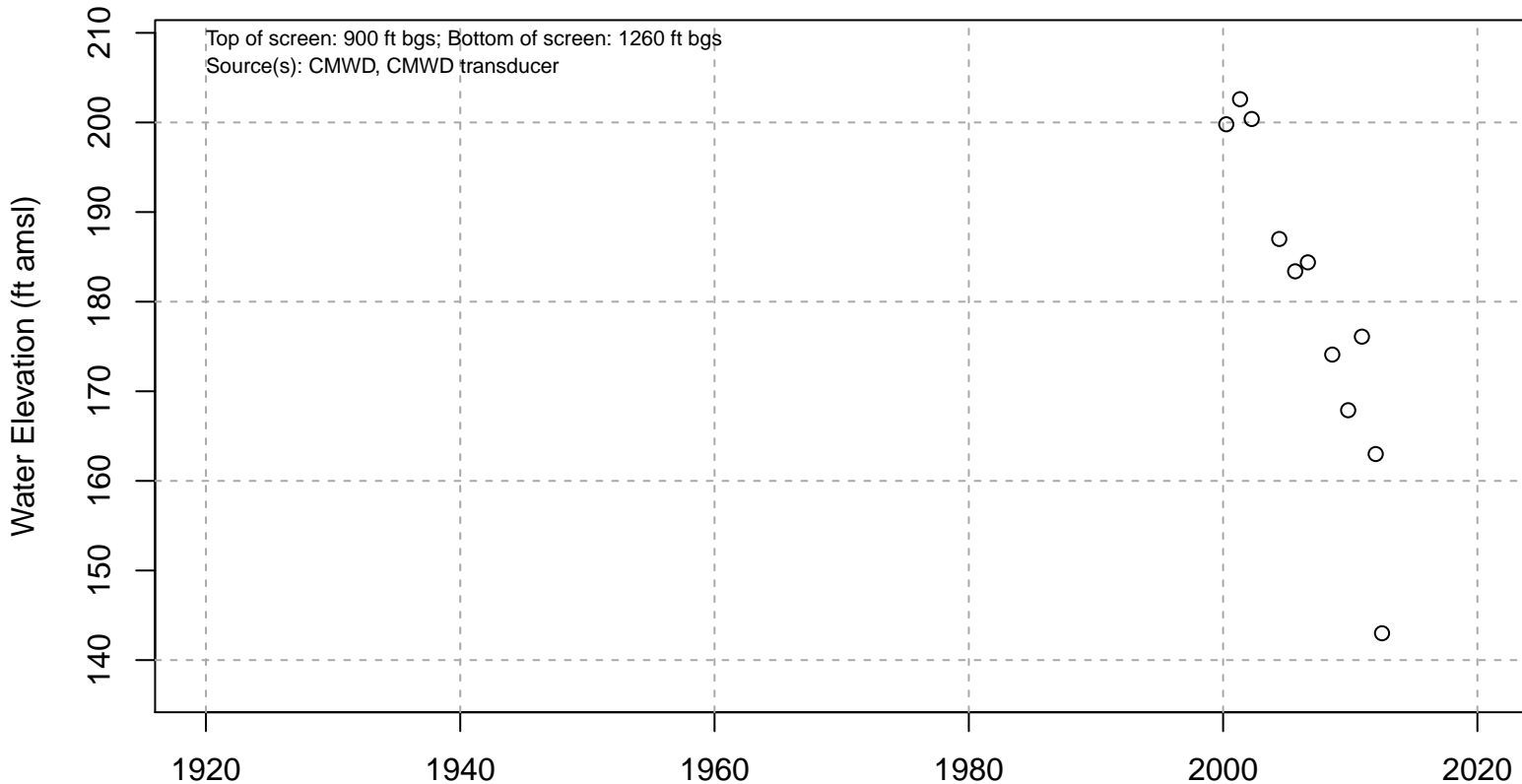
# 02N20W02N03S



# 02N20W03B01S

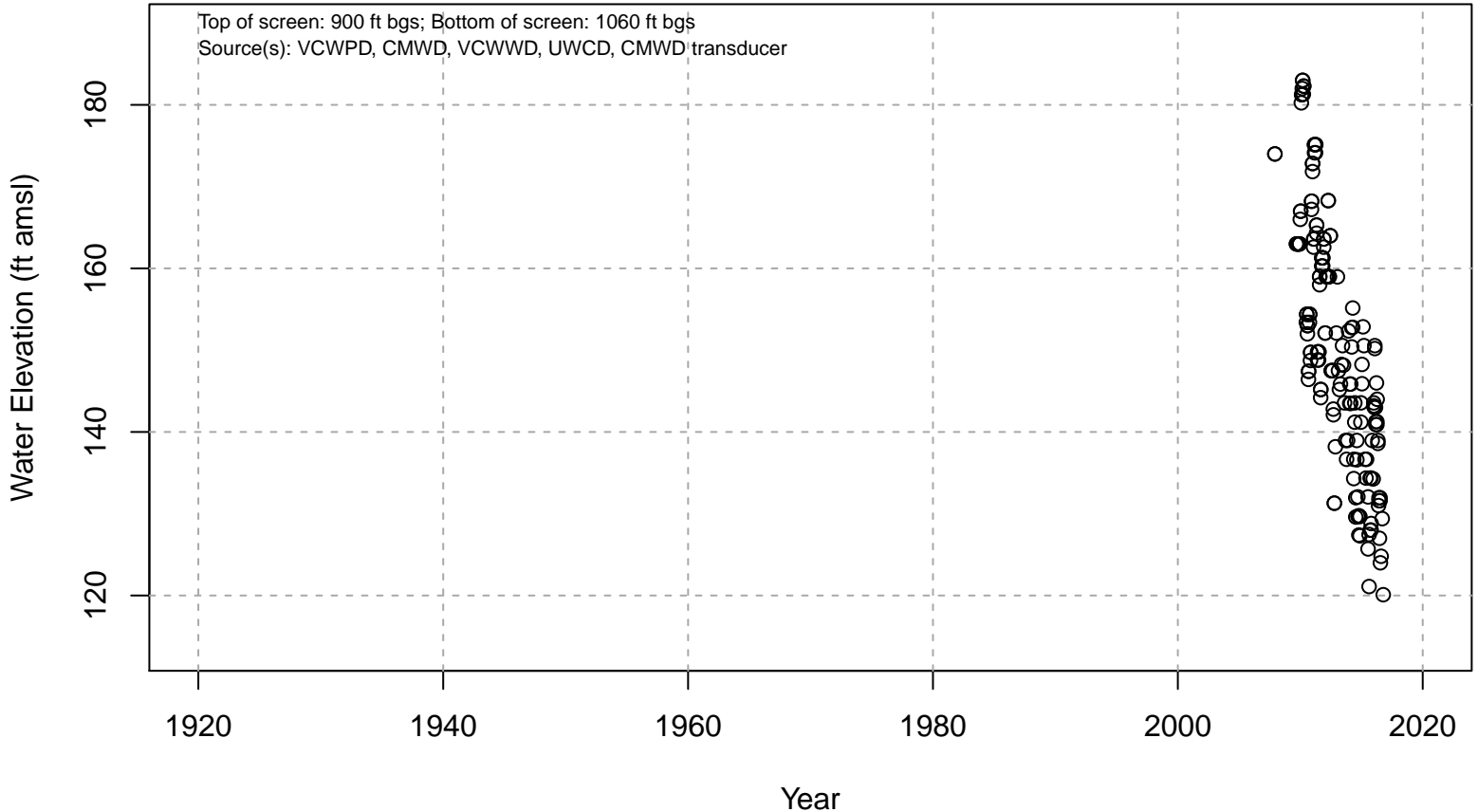


# 02N20W03H01S



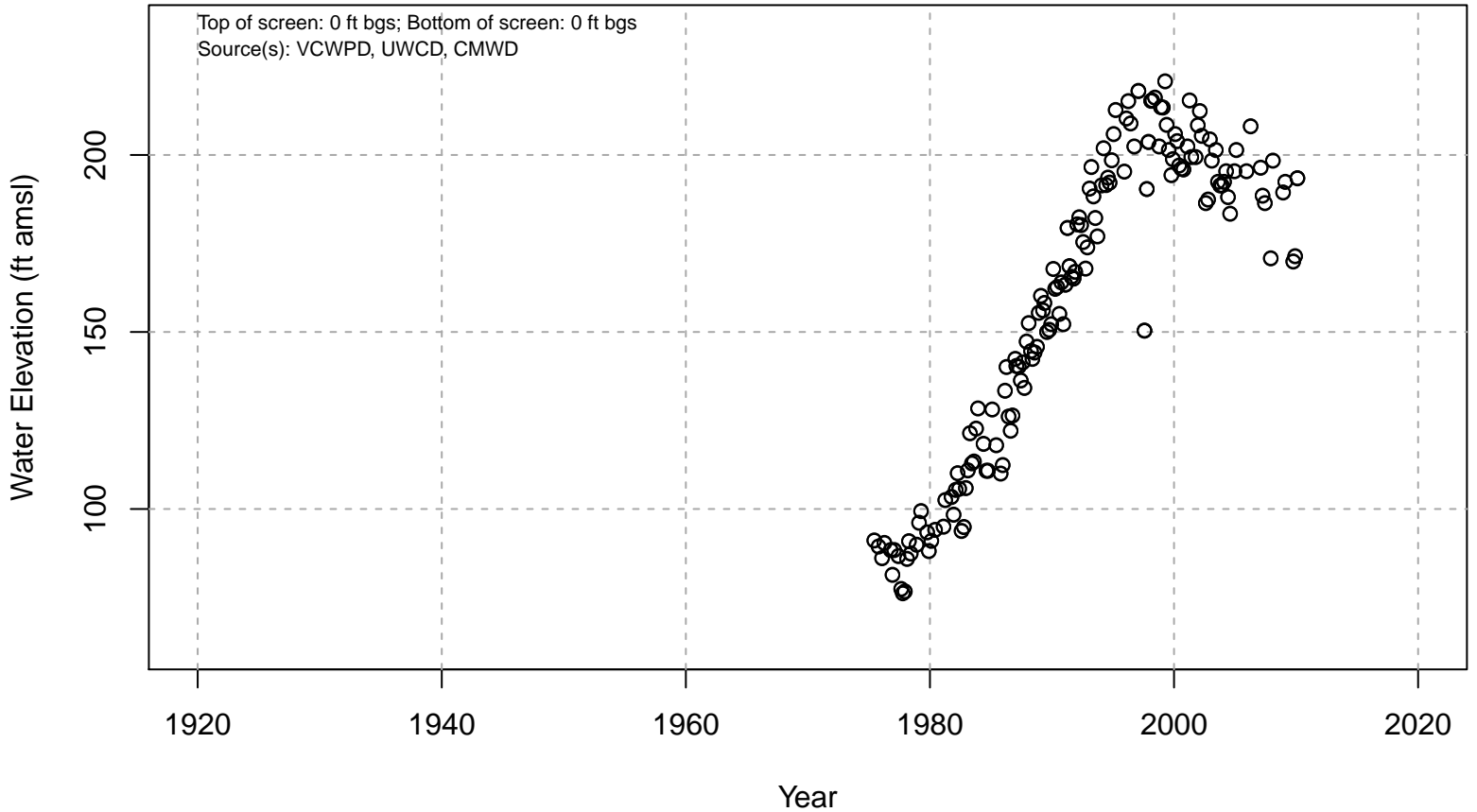
Las Posas Management Area: ELPMA; Screened Aquifer: Fox; Screened Aquifer System: LAS

# 02N20W03J01S

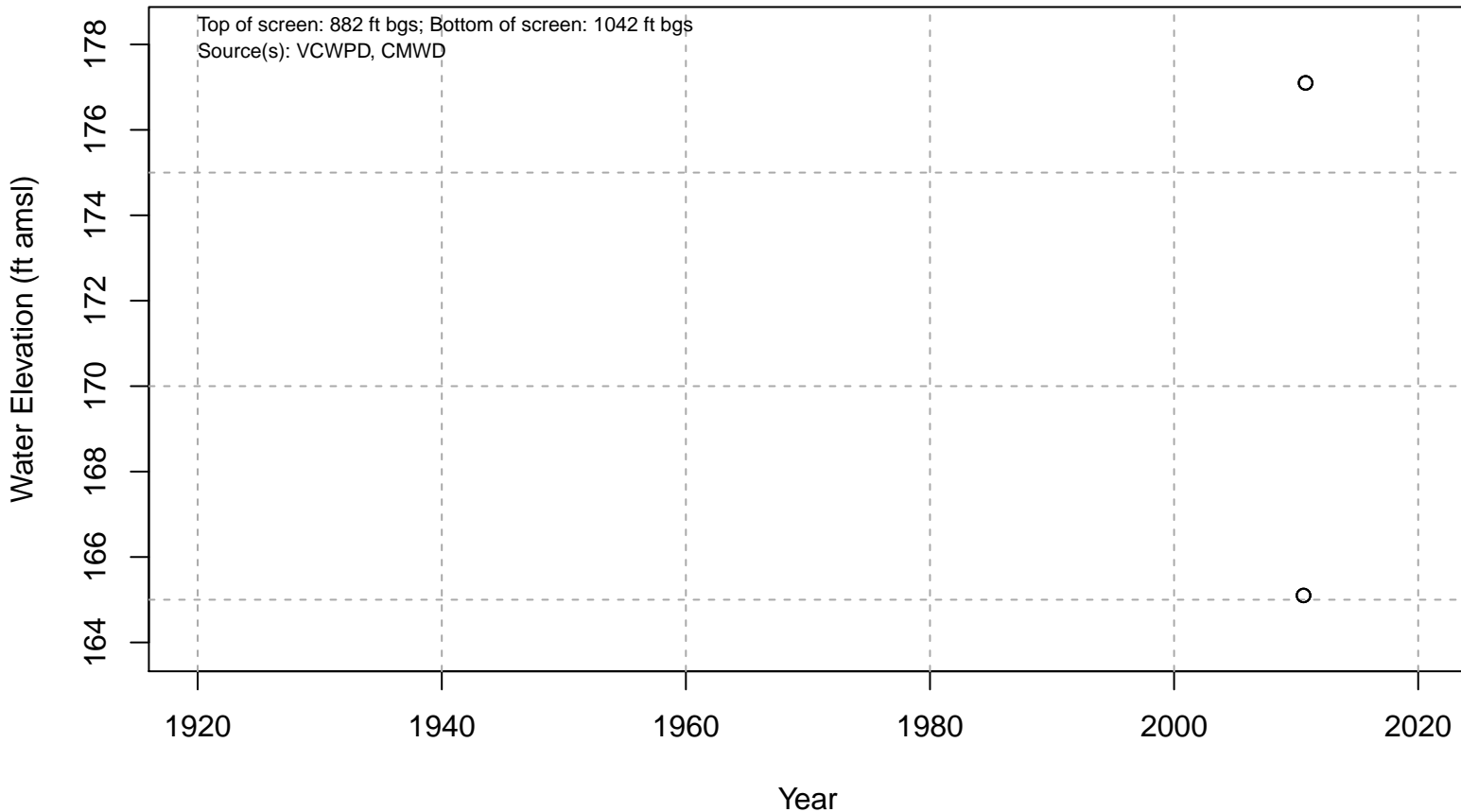




# 02N20W03K02S



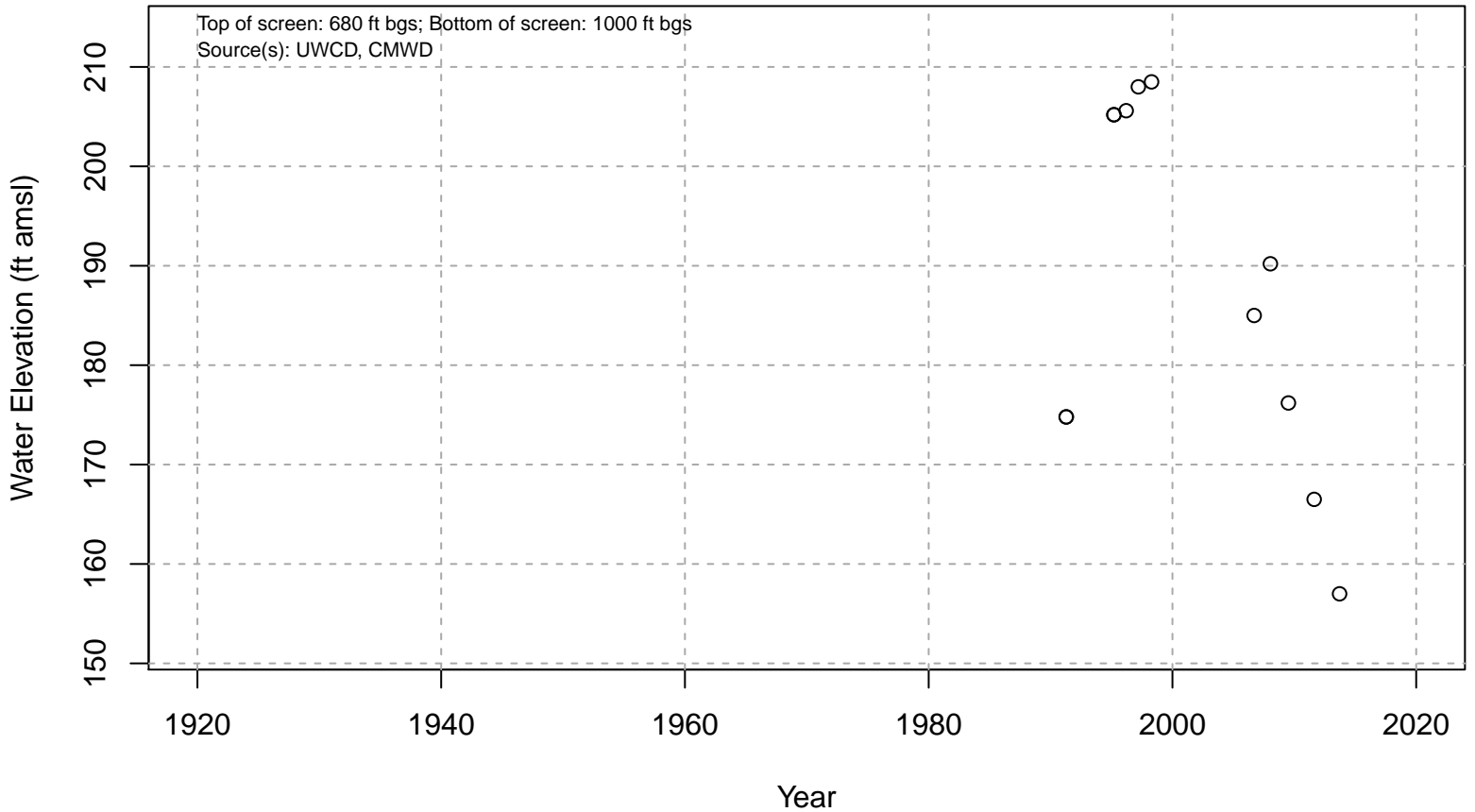
# 02N20W03K03S



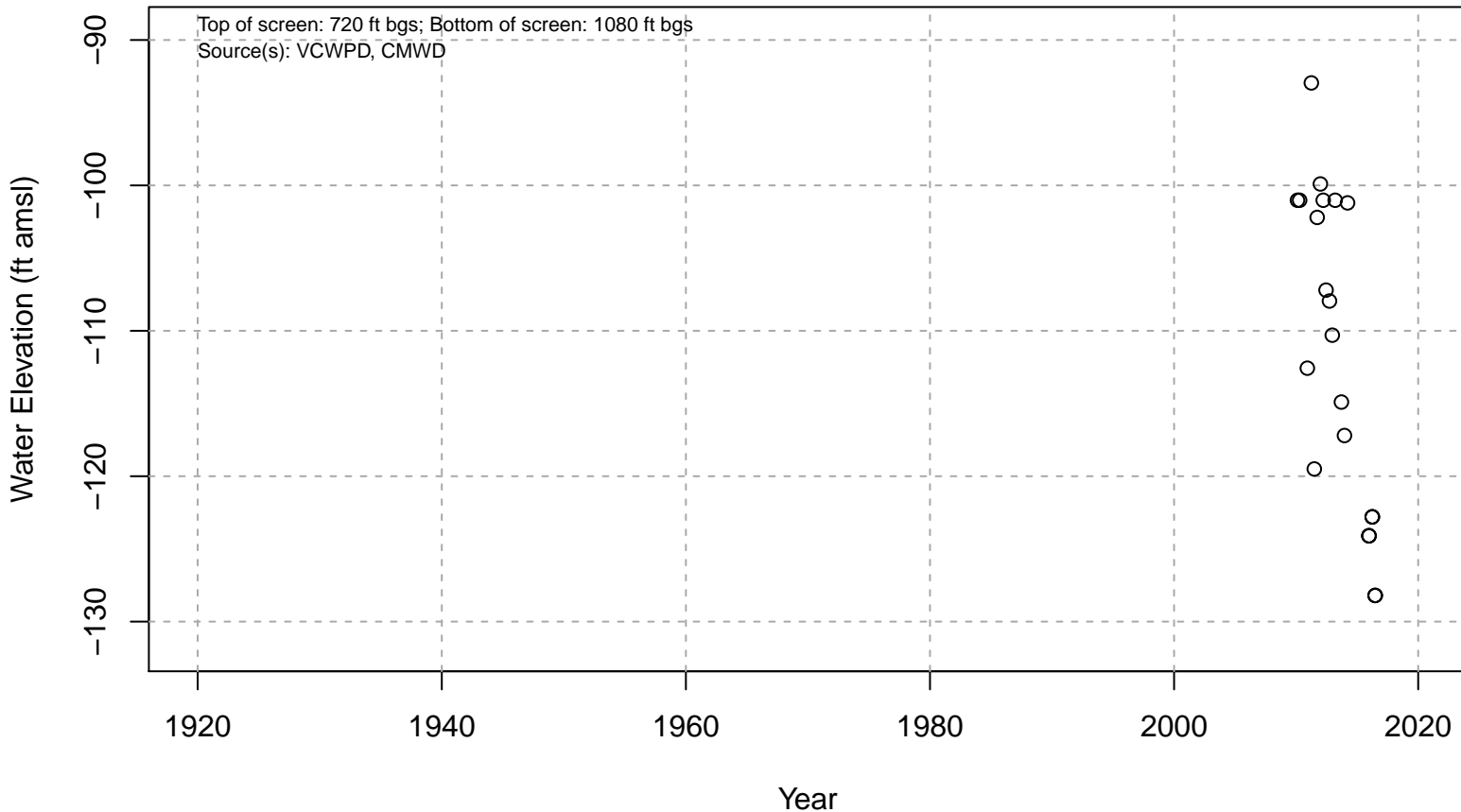
# 02N20W04F01S



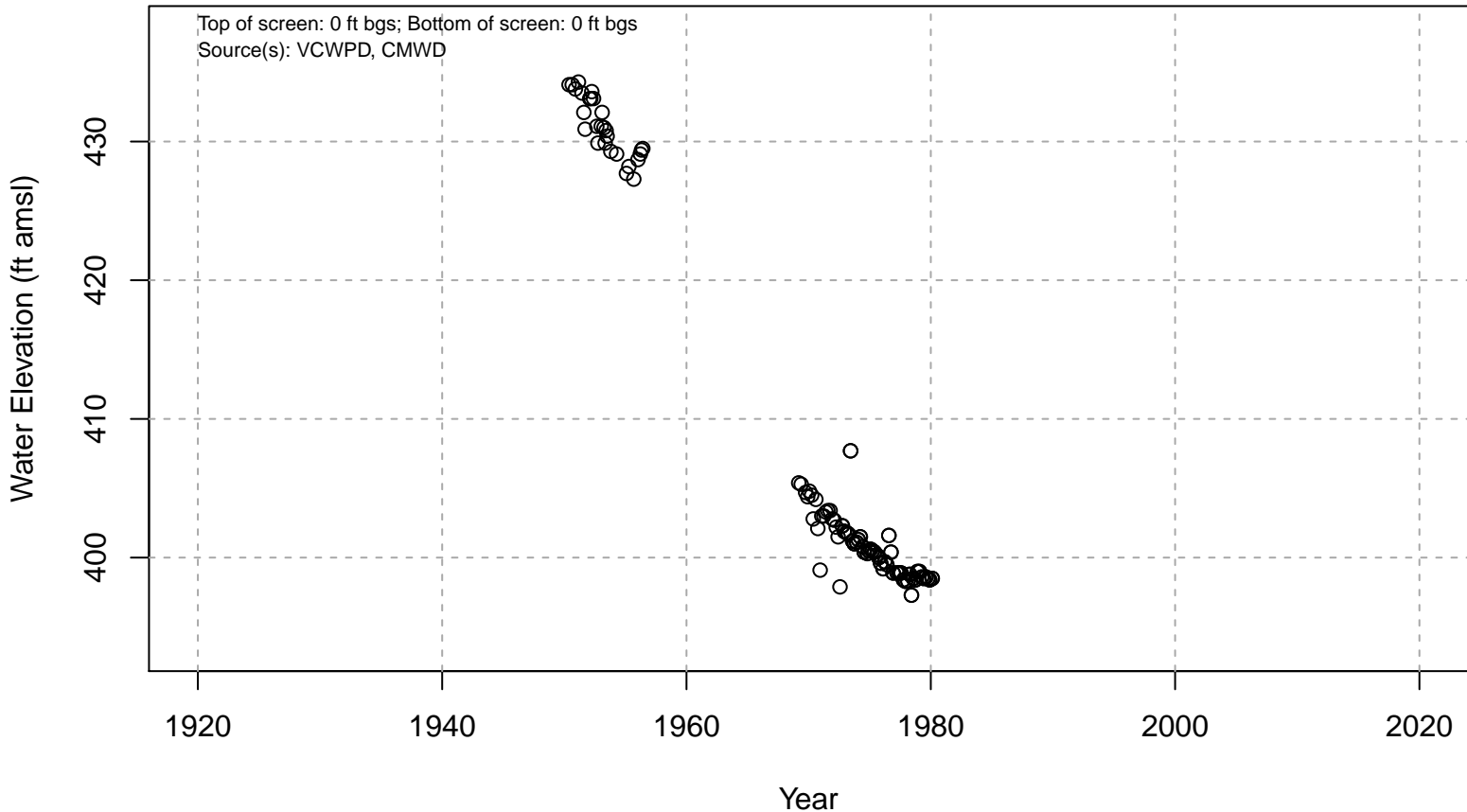
# 02N20W04F02S



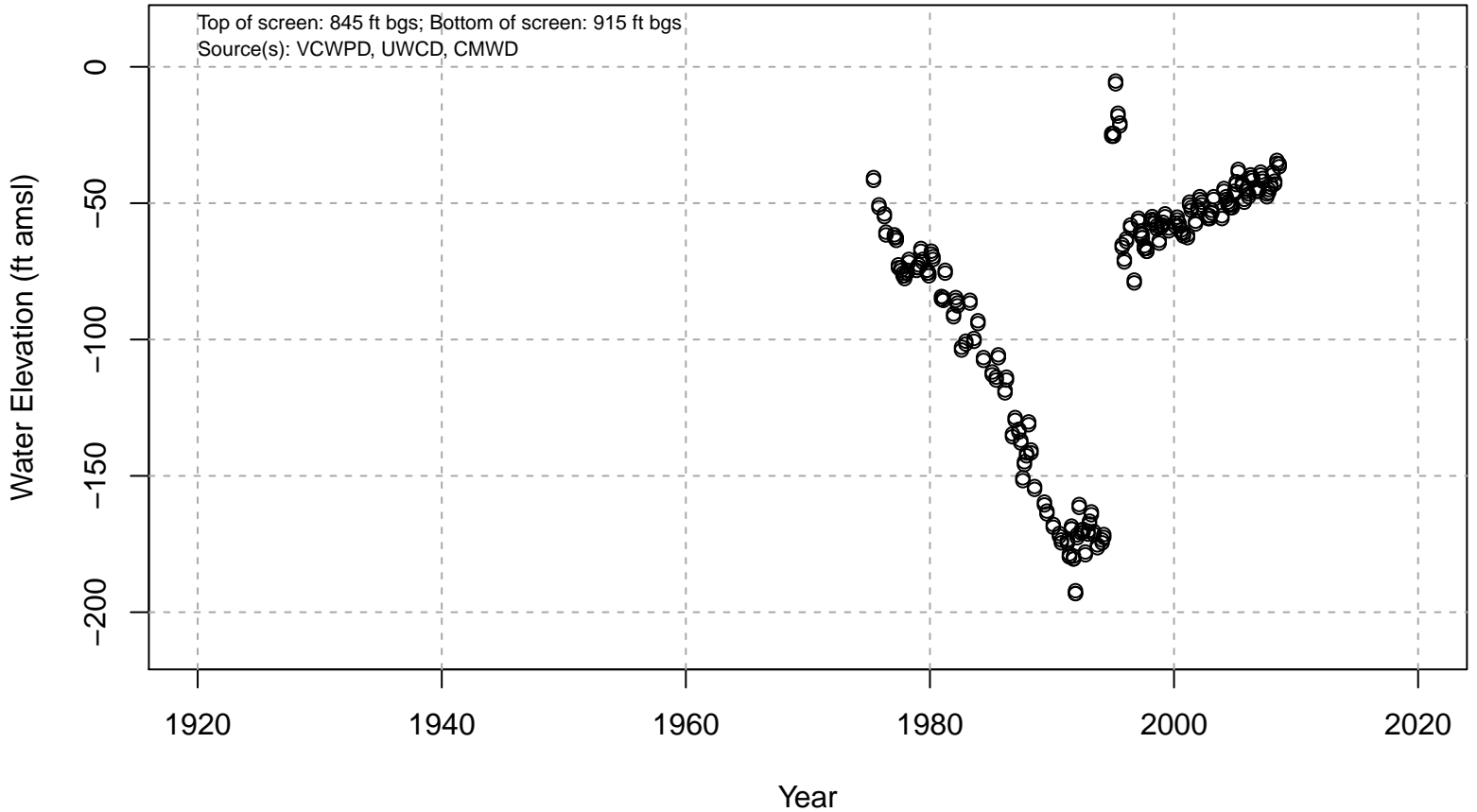
# 02N20W05D01S



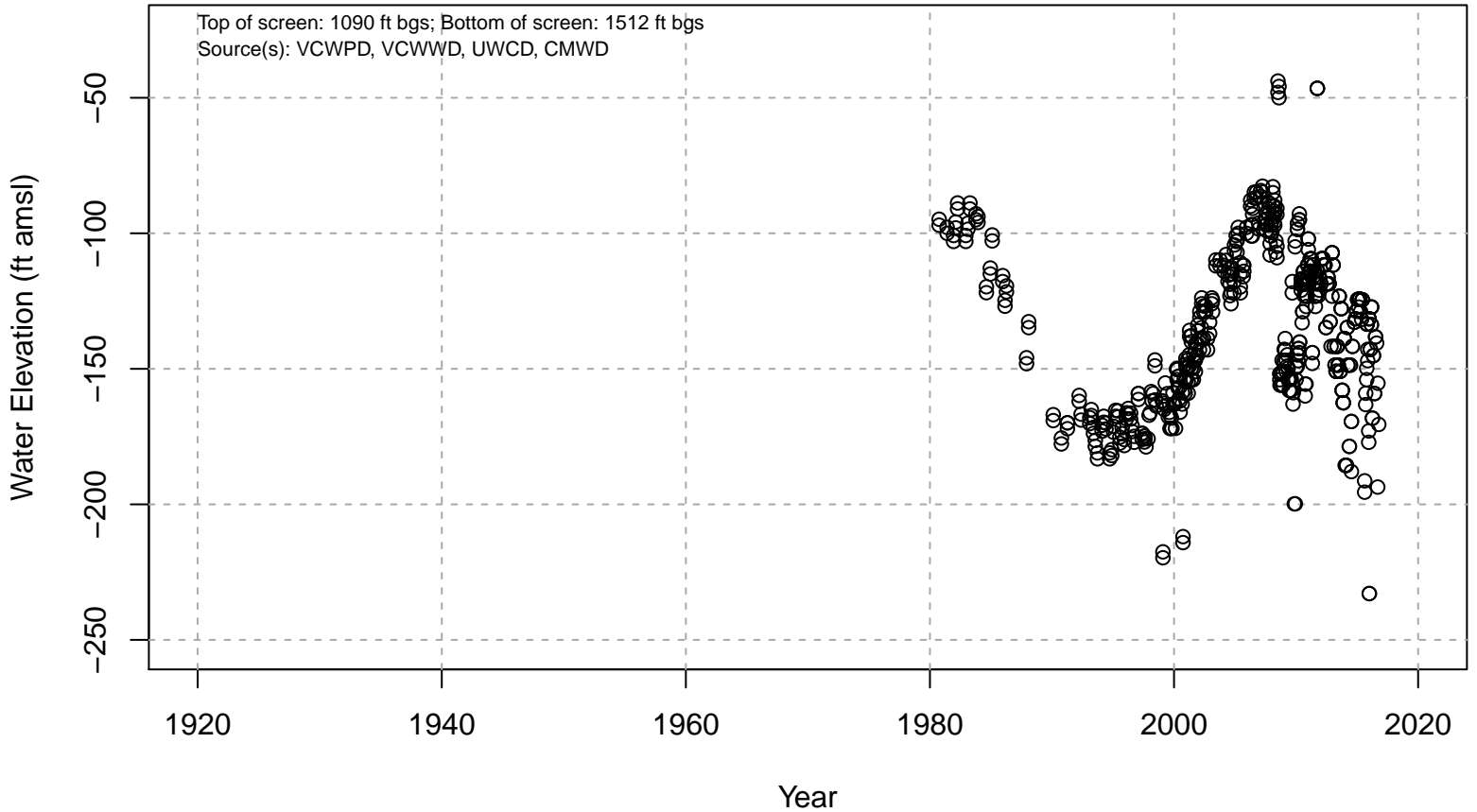
# 02N20W06B01S



# 02N20W06N01S



# 02N20W06R01S





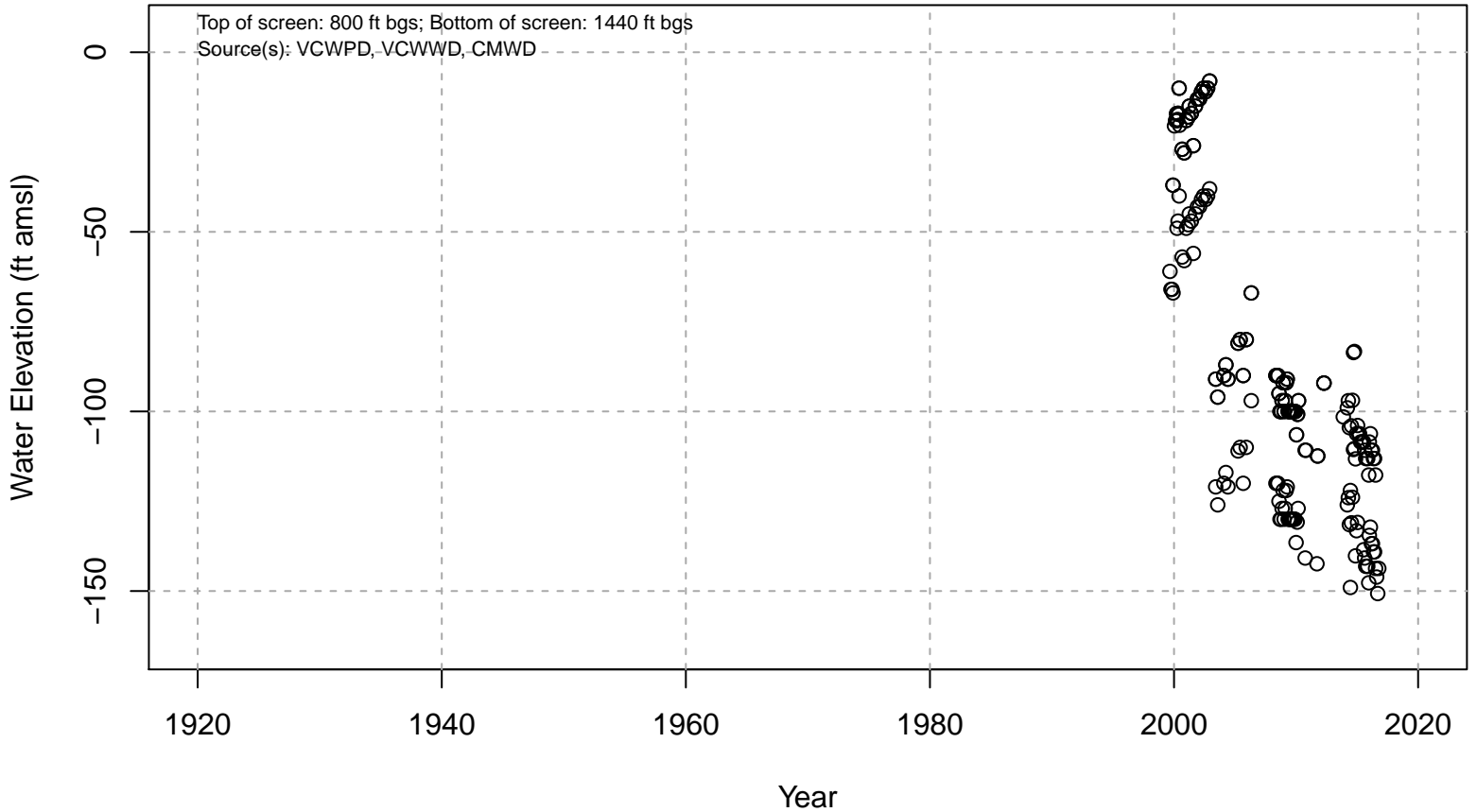
# 02N20W06R02S



# 02N20W07R02S



# 02N20W08B01S

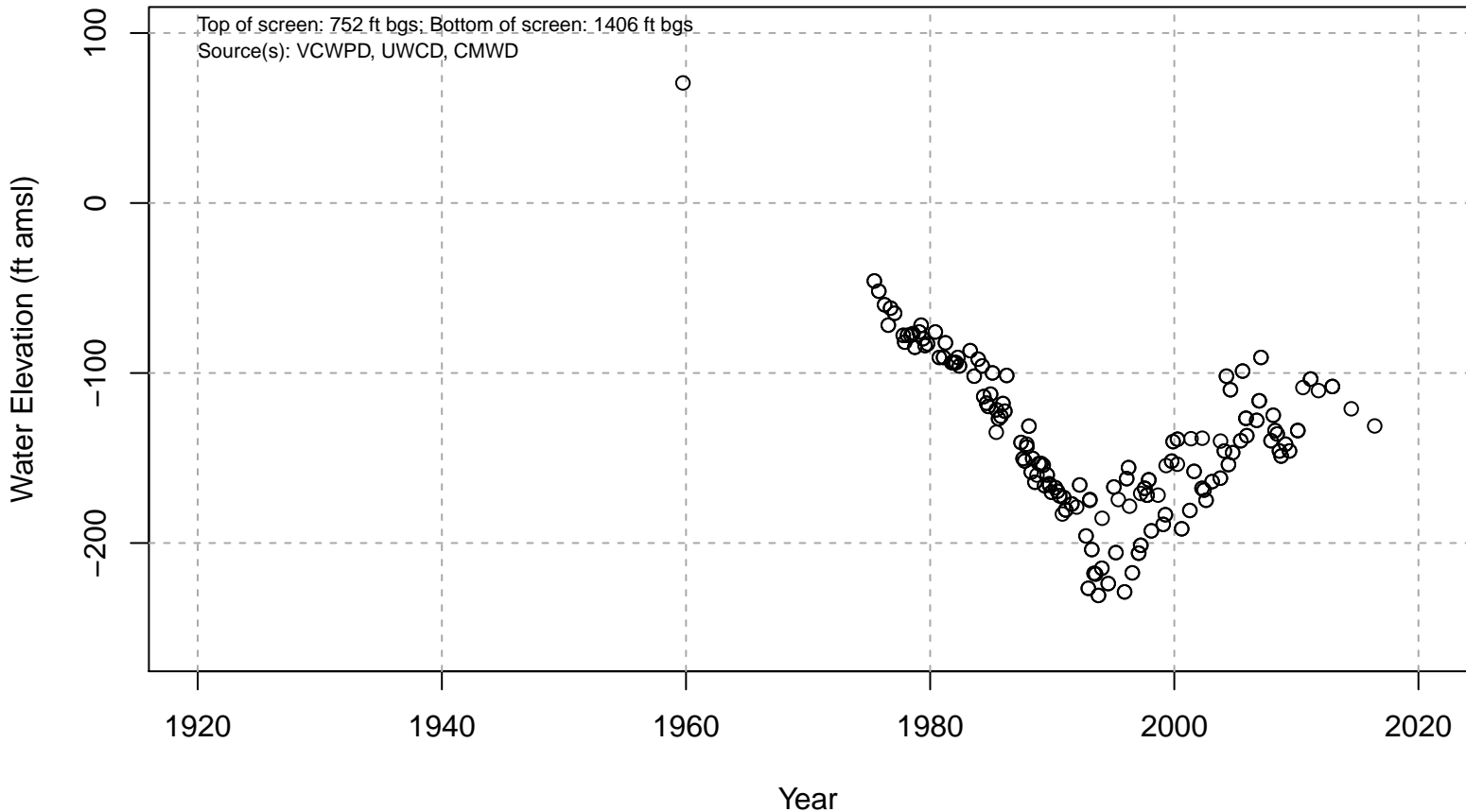


# 02N20W08E01S



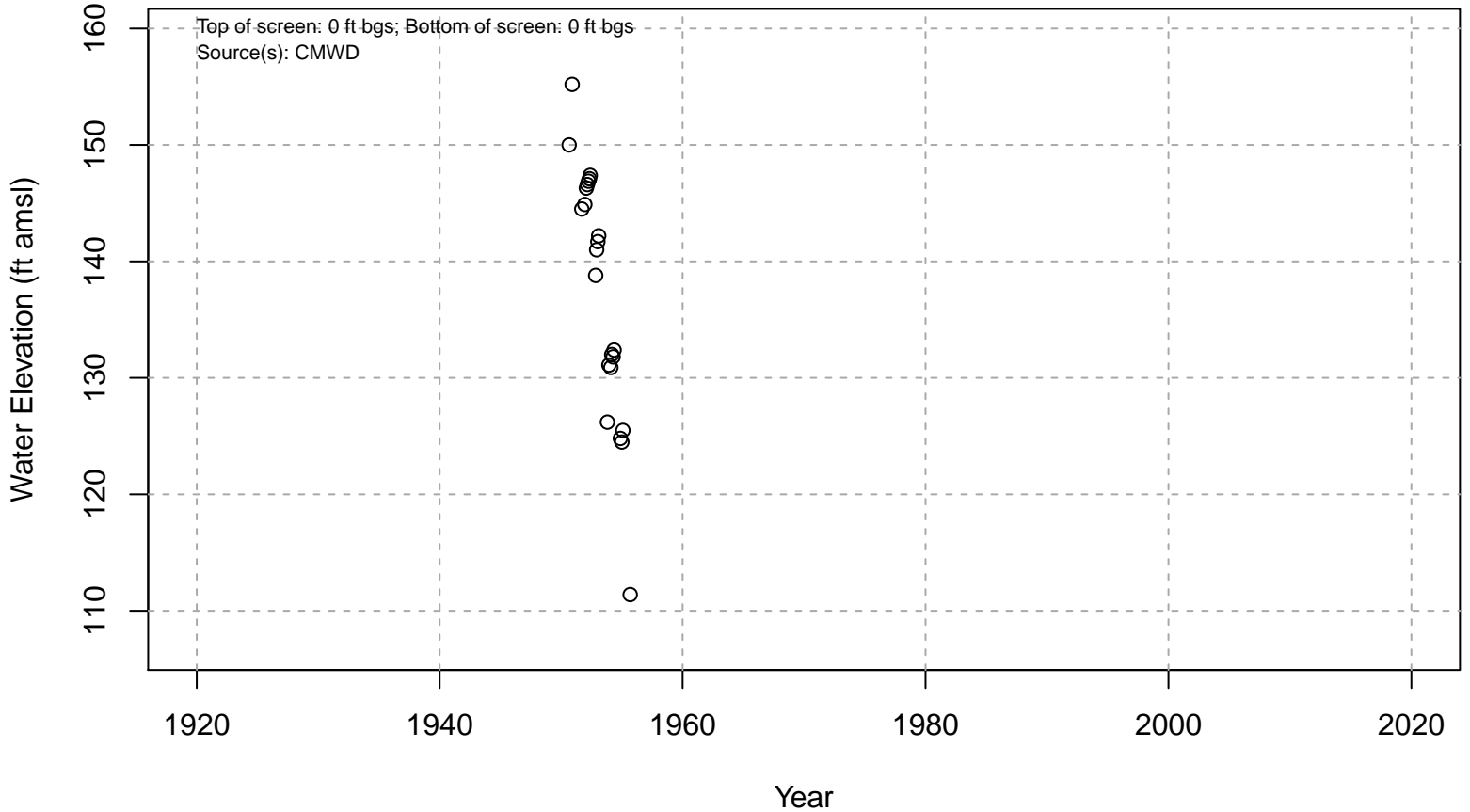
Las Posas Management Area: WLPMA; Screened Aquifer: Below Grimes; Screened Aquifer System: Undesignated

# 02N20W08F01S



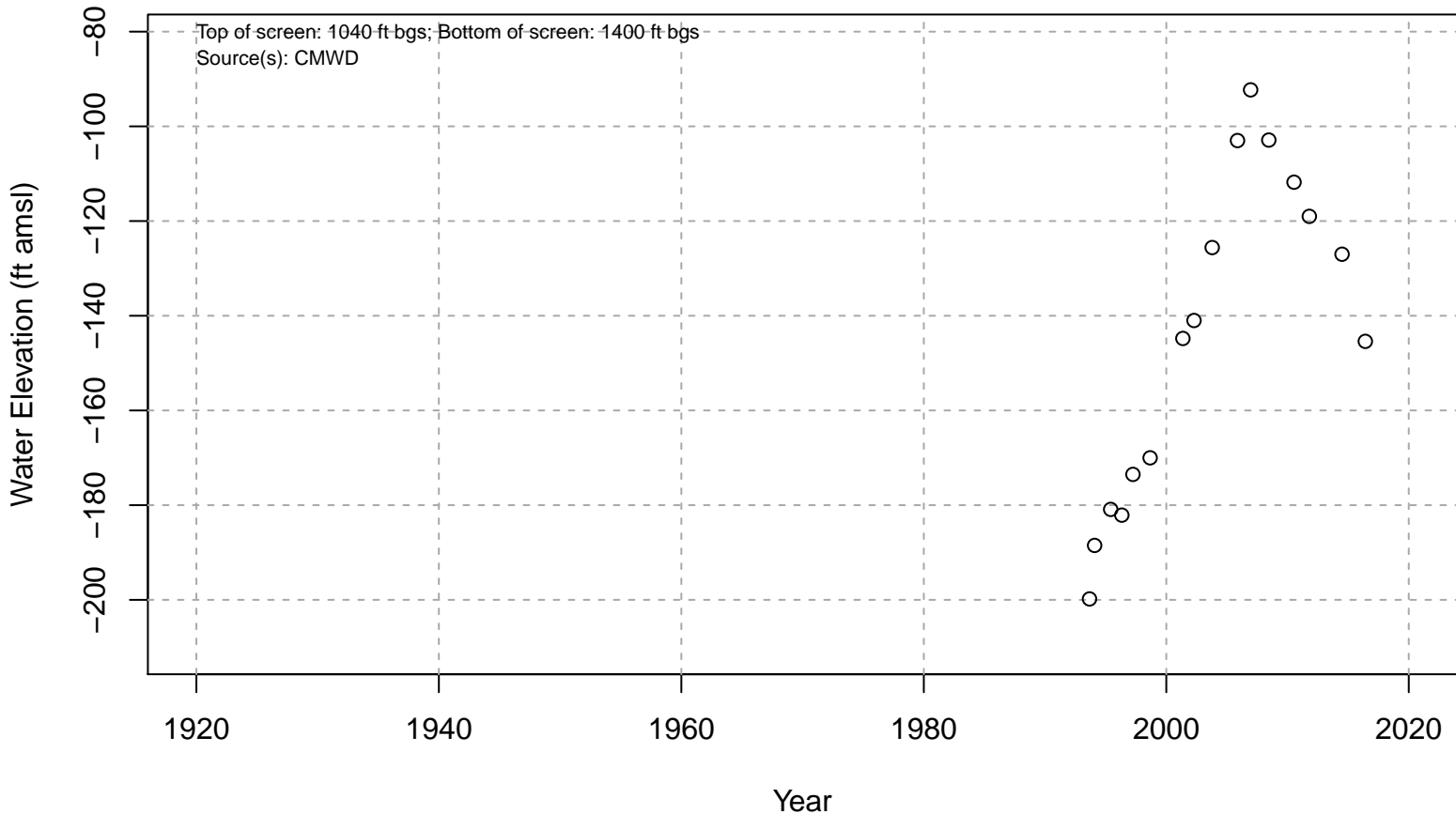
Las Posas Management Area: WLPMA; Screened Aquifer: Multiple; Screened Aquifer System: Undesignated

# 02N20W08H01S



Las Posas Management Area: ELPMA; Screened Aquifer: Undesignated; Screened Aquifer System: Undesignated

# 02N20W08M01S



Las Posas Management Area: WLPMA; Screened Aquifer: Undesignated; Screened Aquifer System: Undesignated

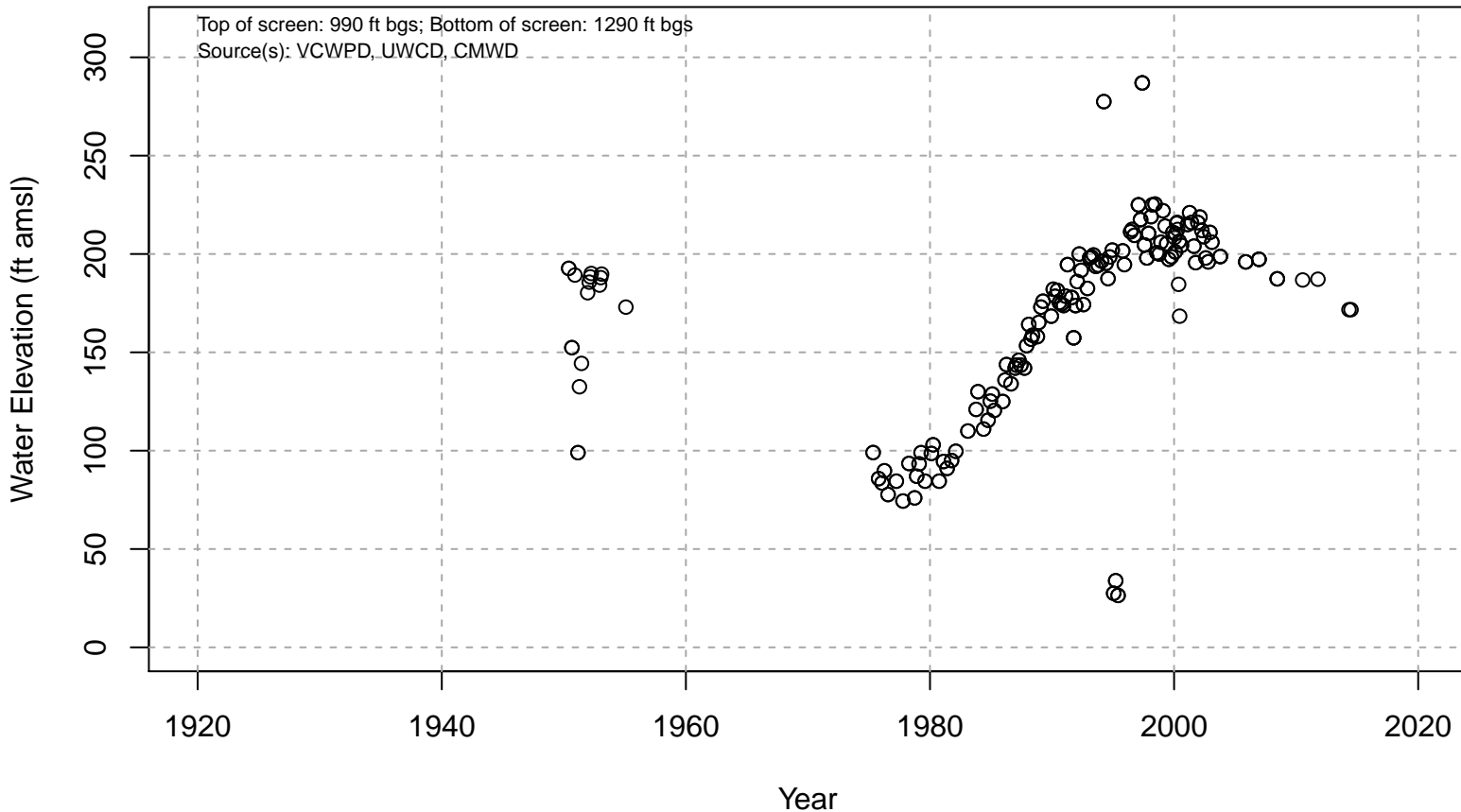
# 02N20W08Q01S



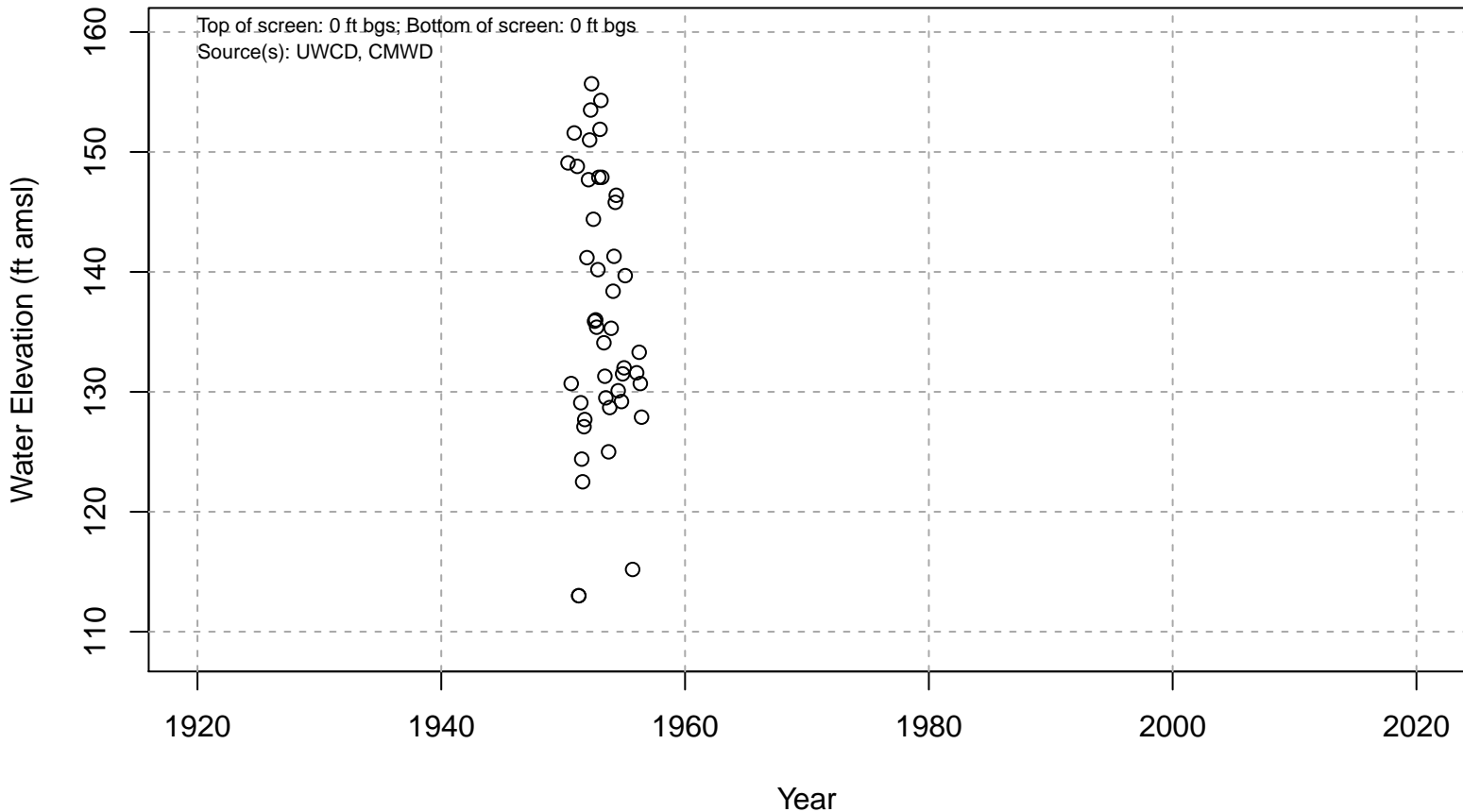
Las Posas Management Area: ELPMA; Screened Aquifer: Multiple; Screened Aquifer System: Undesignated



# 02N20W09F01S

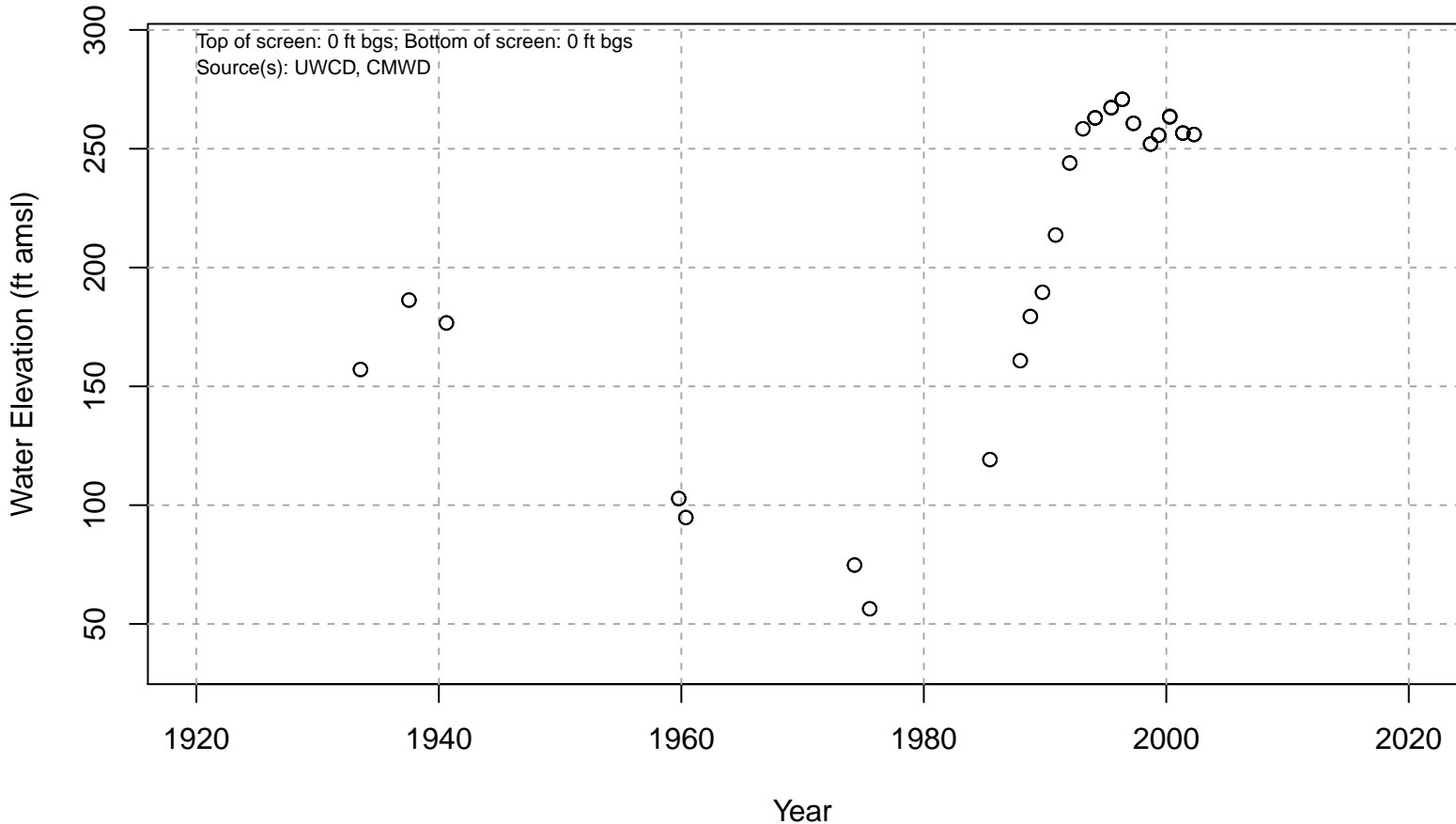


# 02N20W09J02S

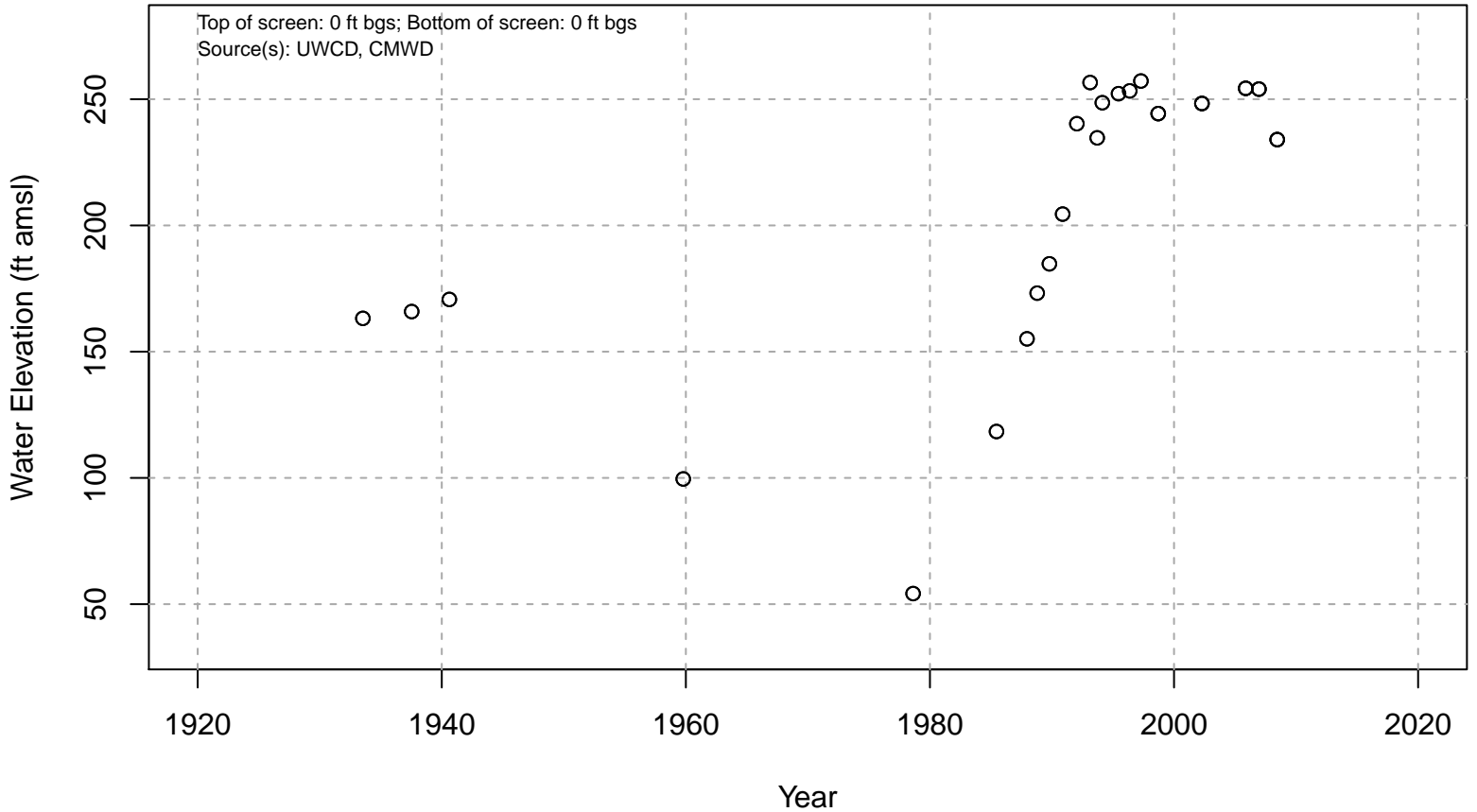


Las Posas Management Area: ELPMA; Screened Aquifer: Undesignated; Screened Aquifer System: Undesignated

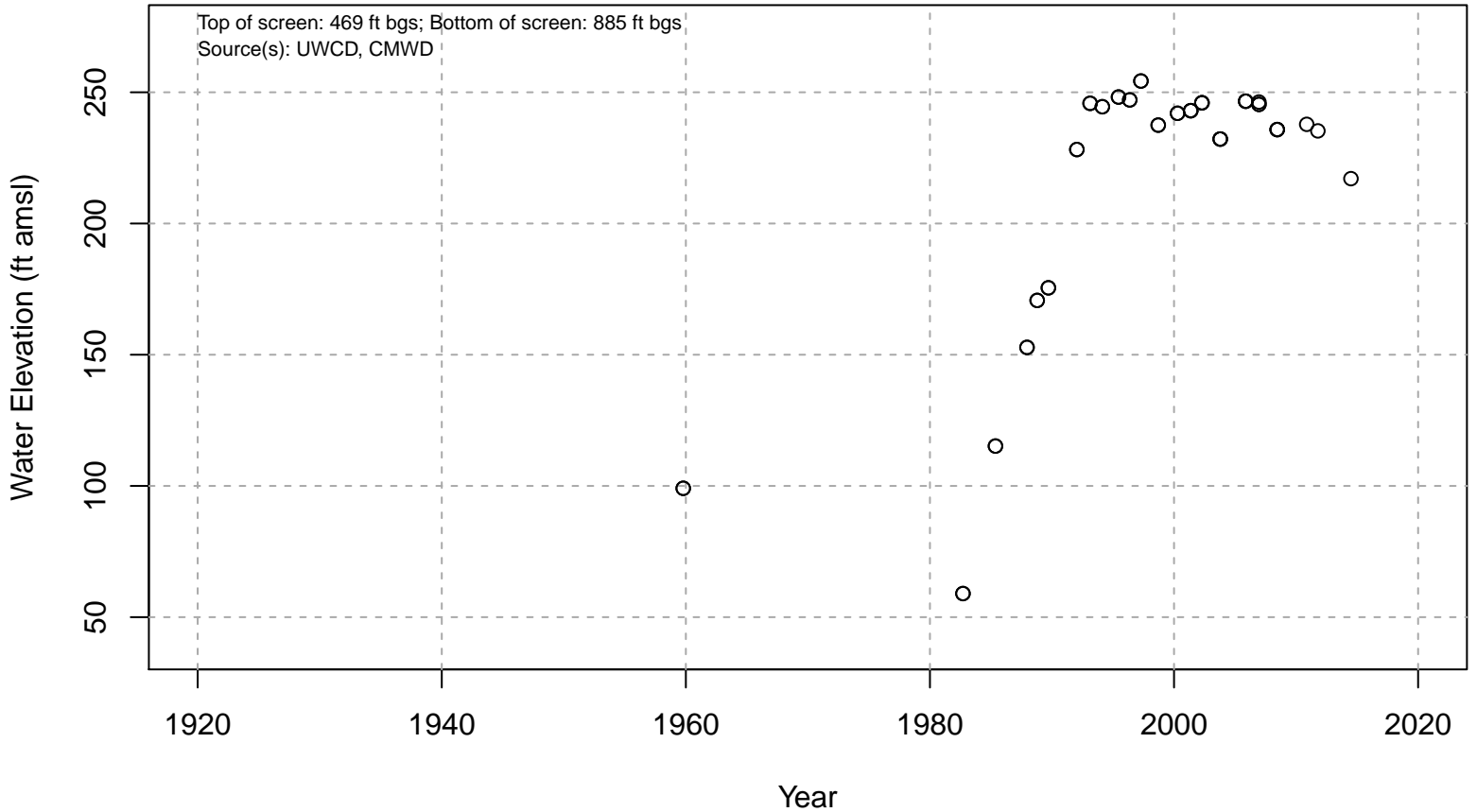
# 02N20W09Q01S



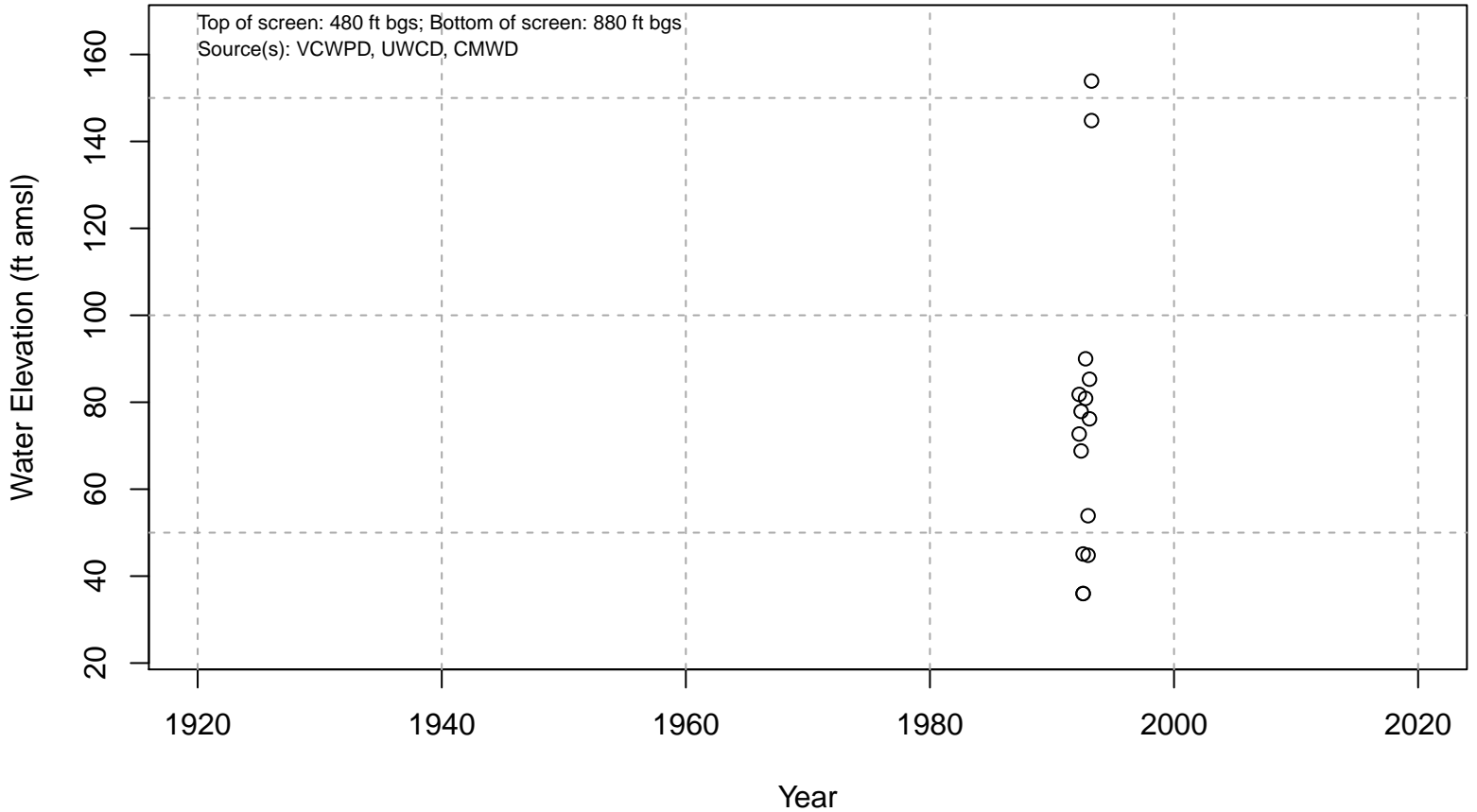
# 02N20W09Q04S



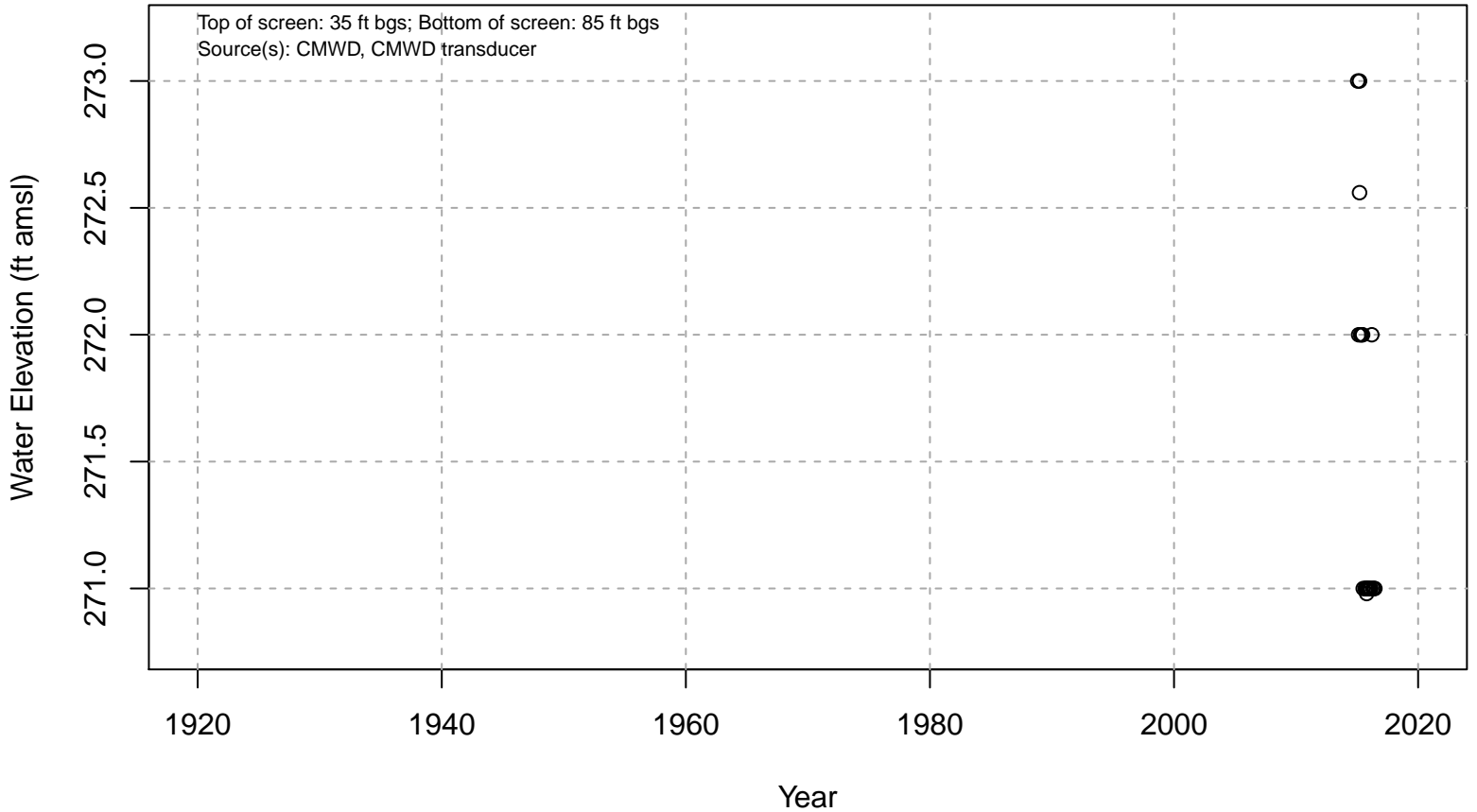
# 02N20W09Q05S



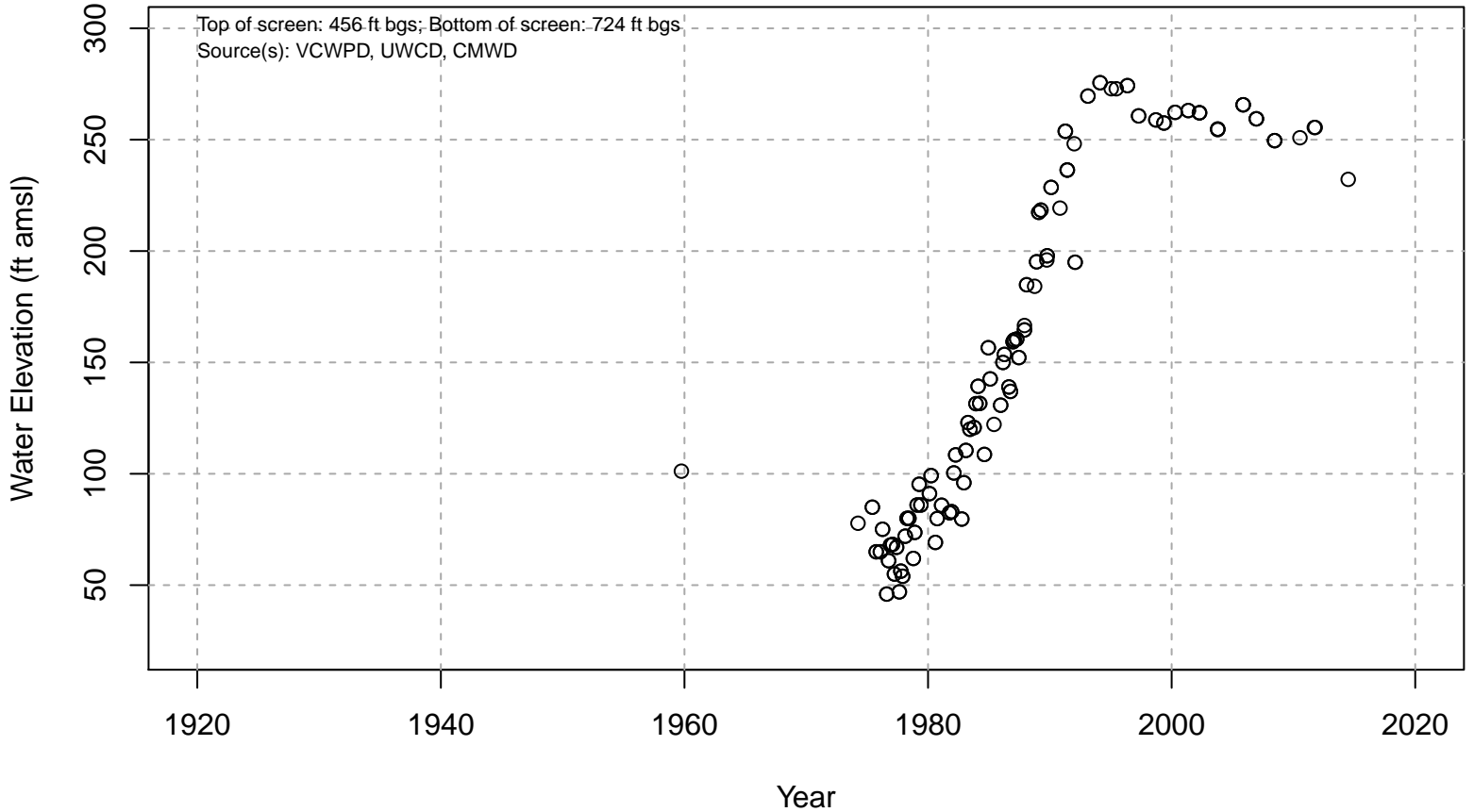
# 02N20W09Q06S



# 02N20W09Q08S

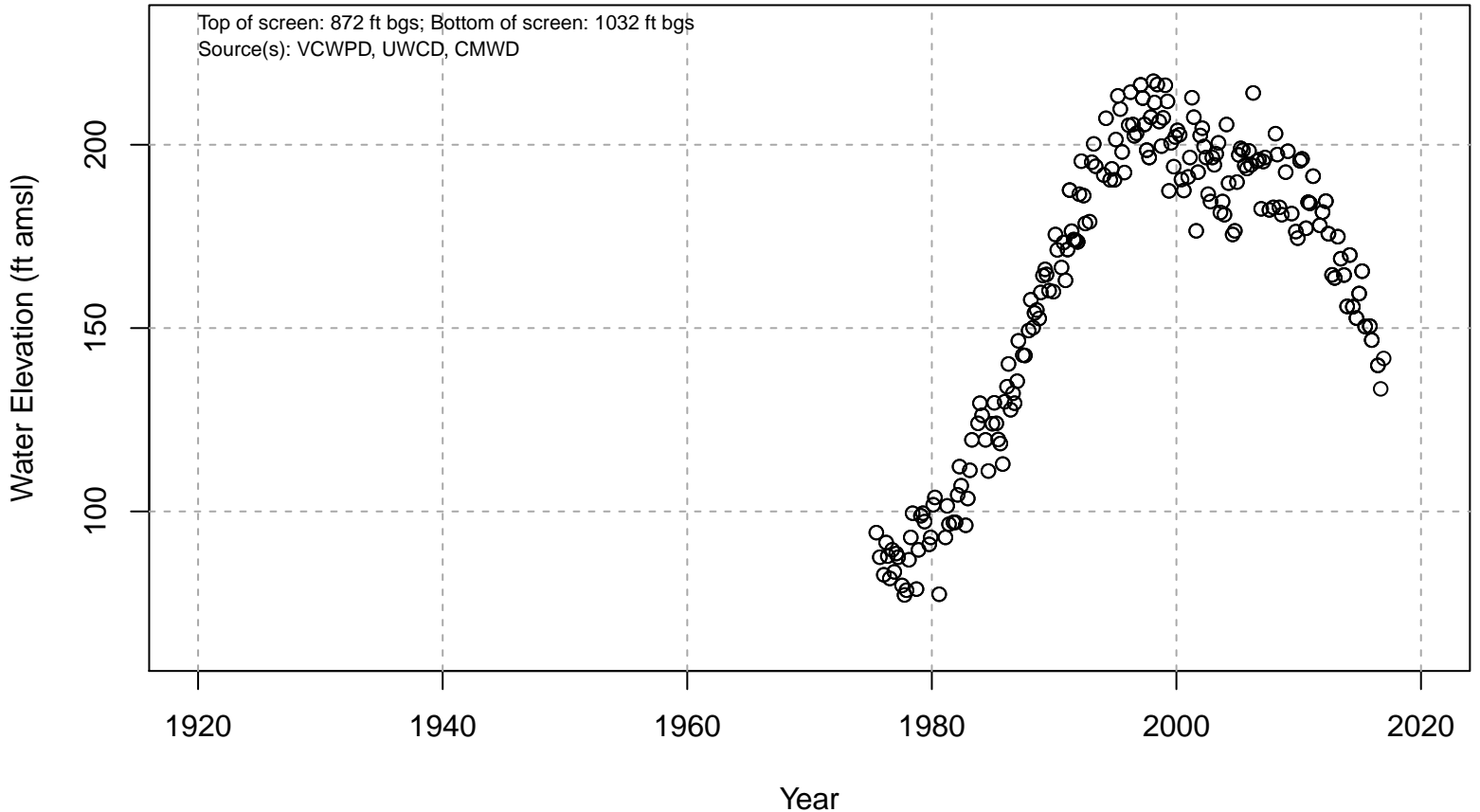


# 02N20W09R01S

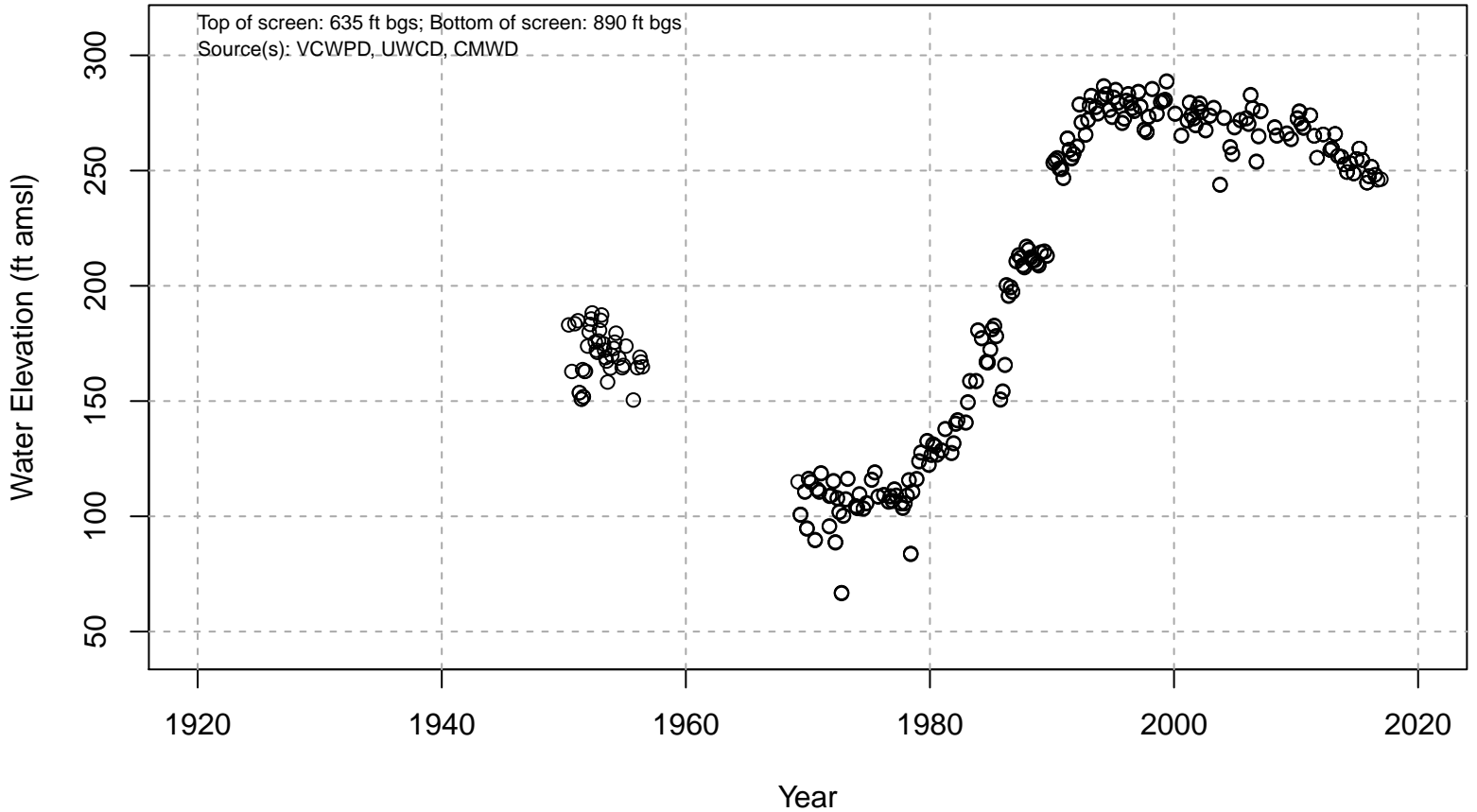




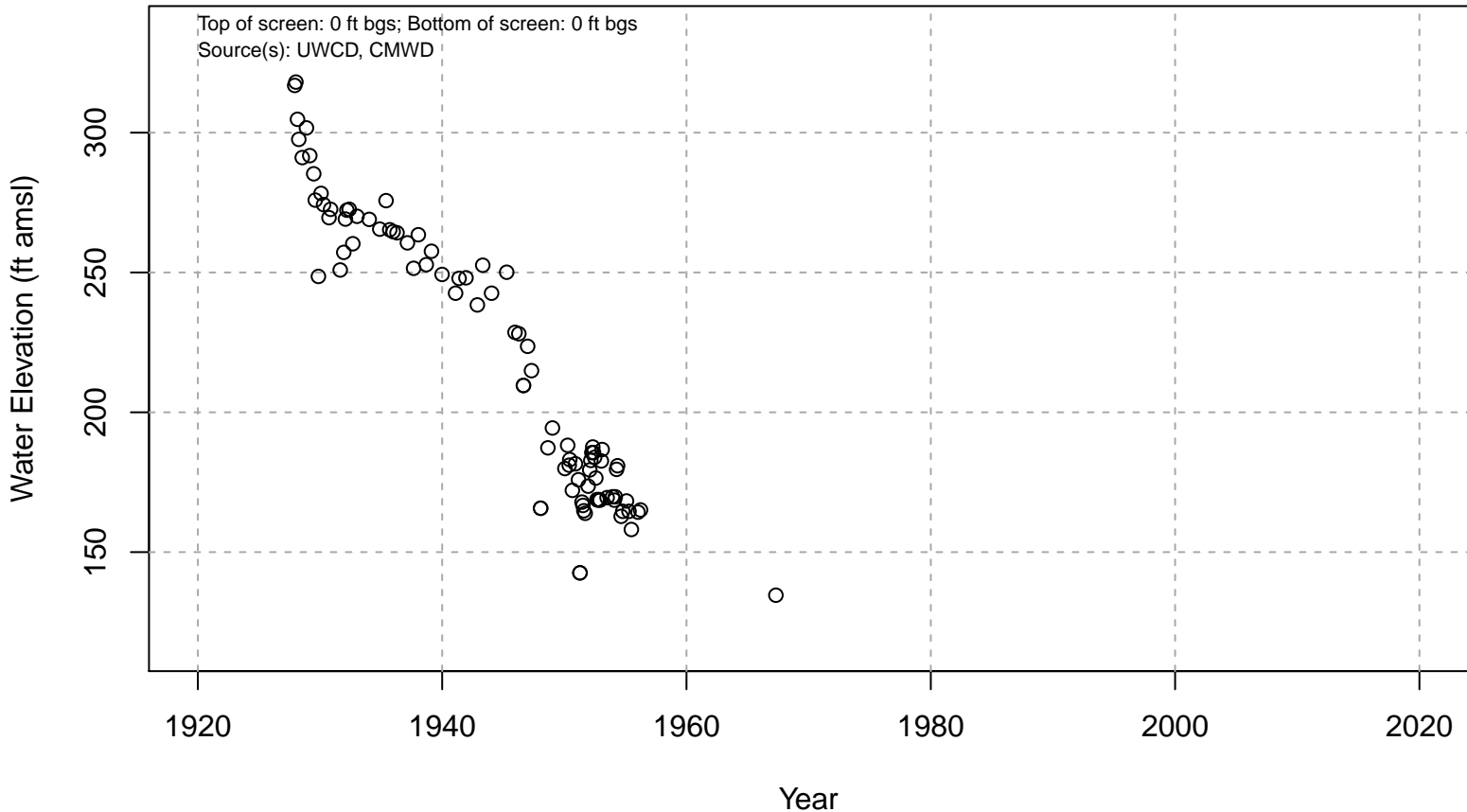
# 02N20W10D02S



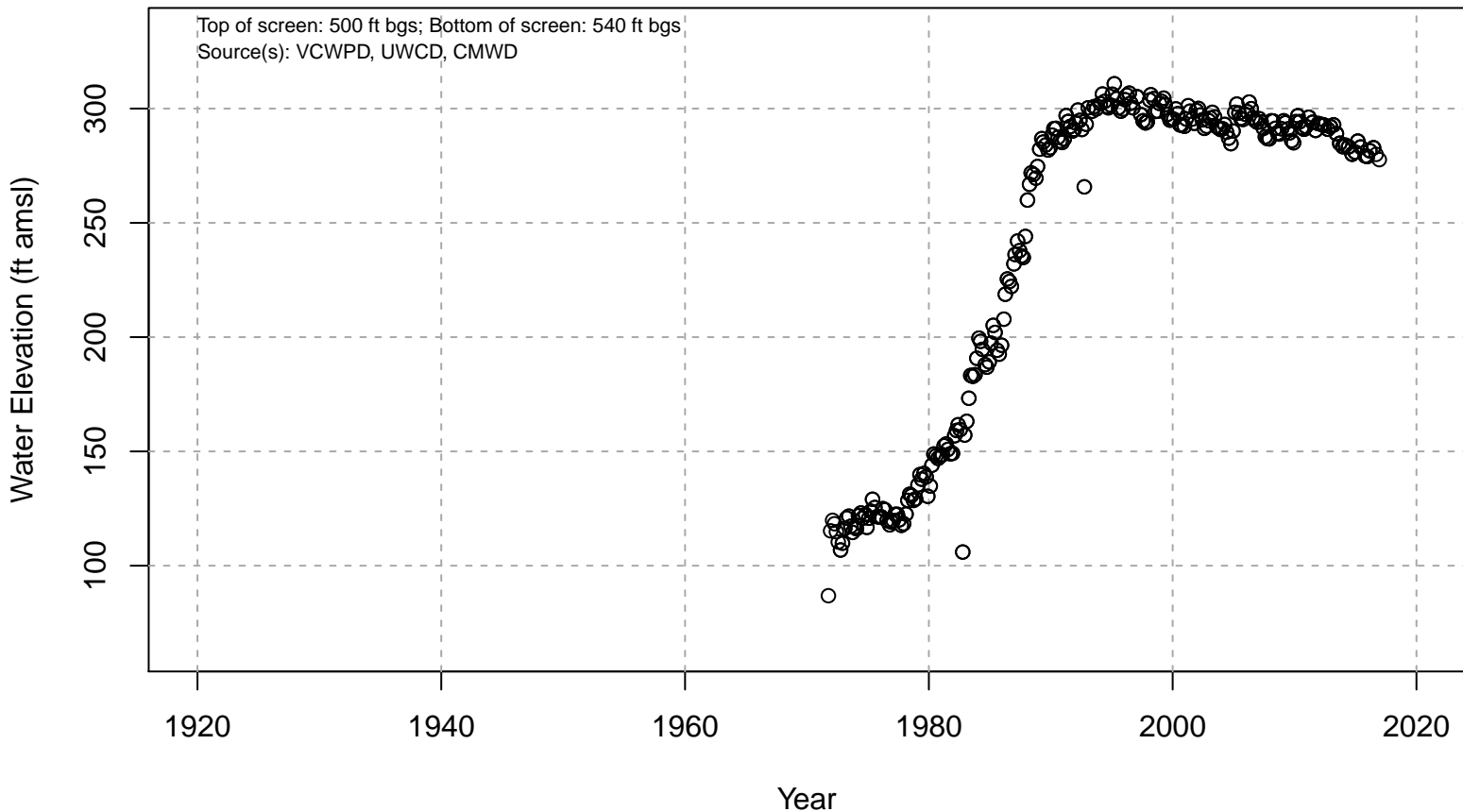
# 02N20W10G01S



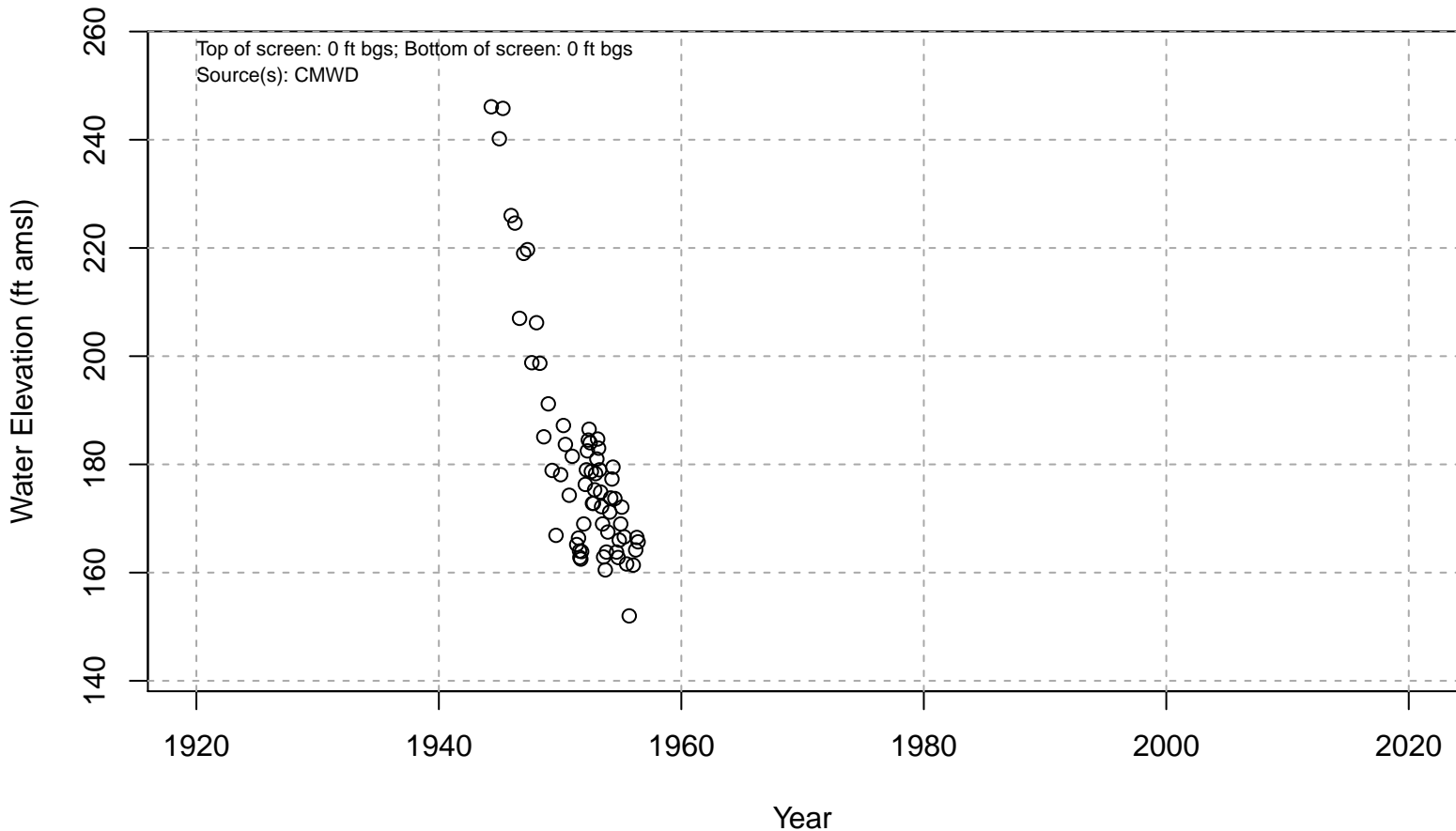
# 02N20W10H01S



# 02N20W10J01S

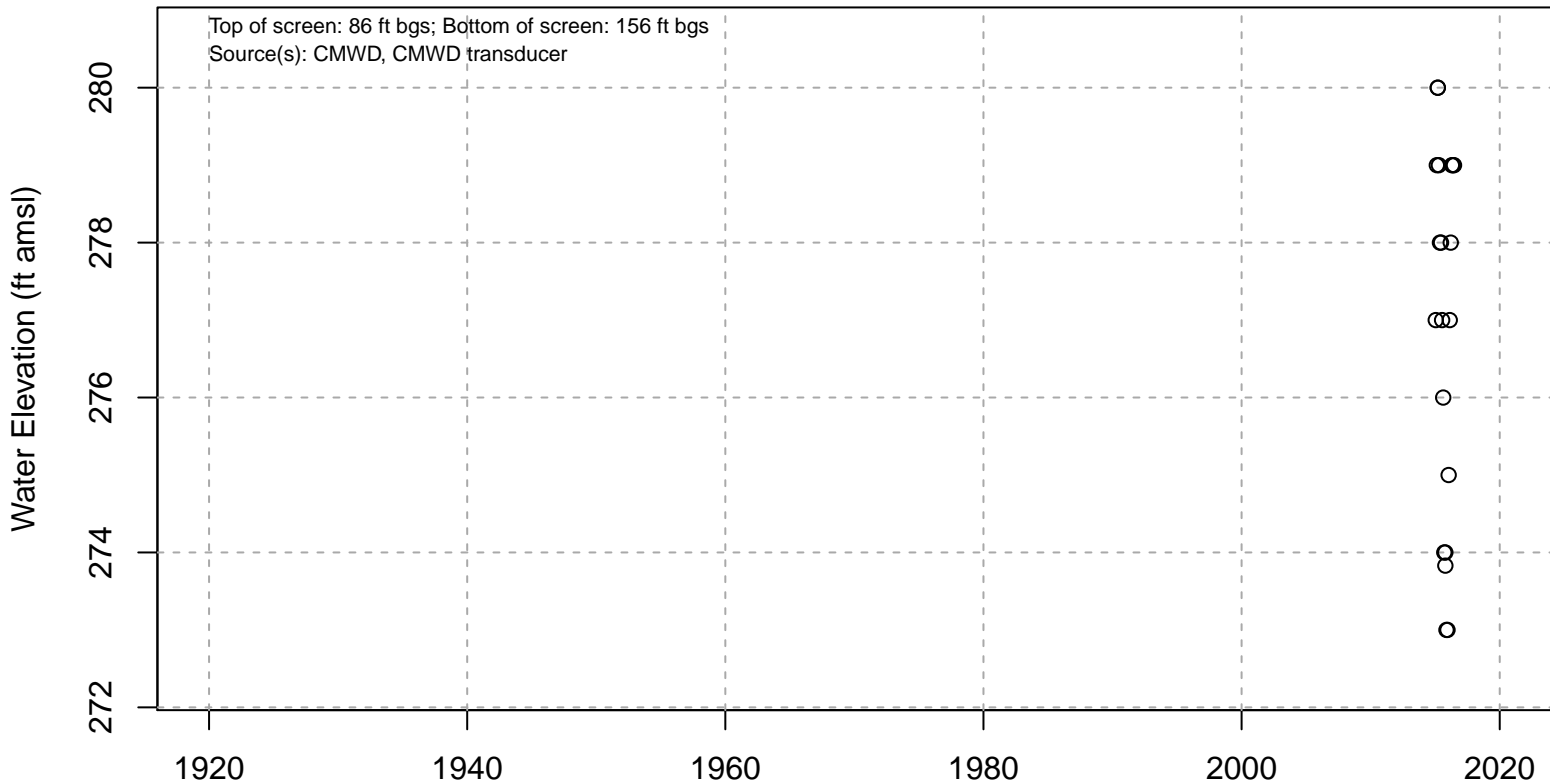


# 02N20W10J02S



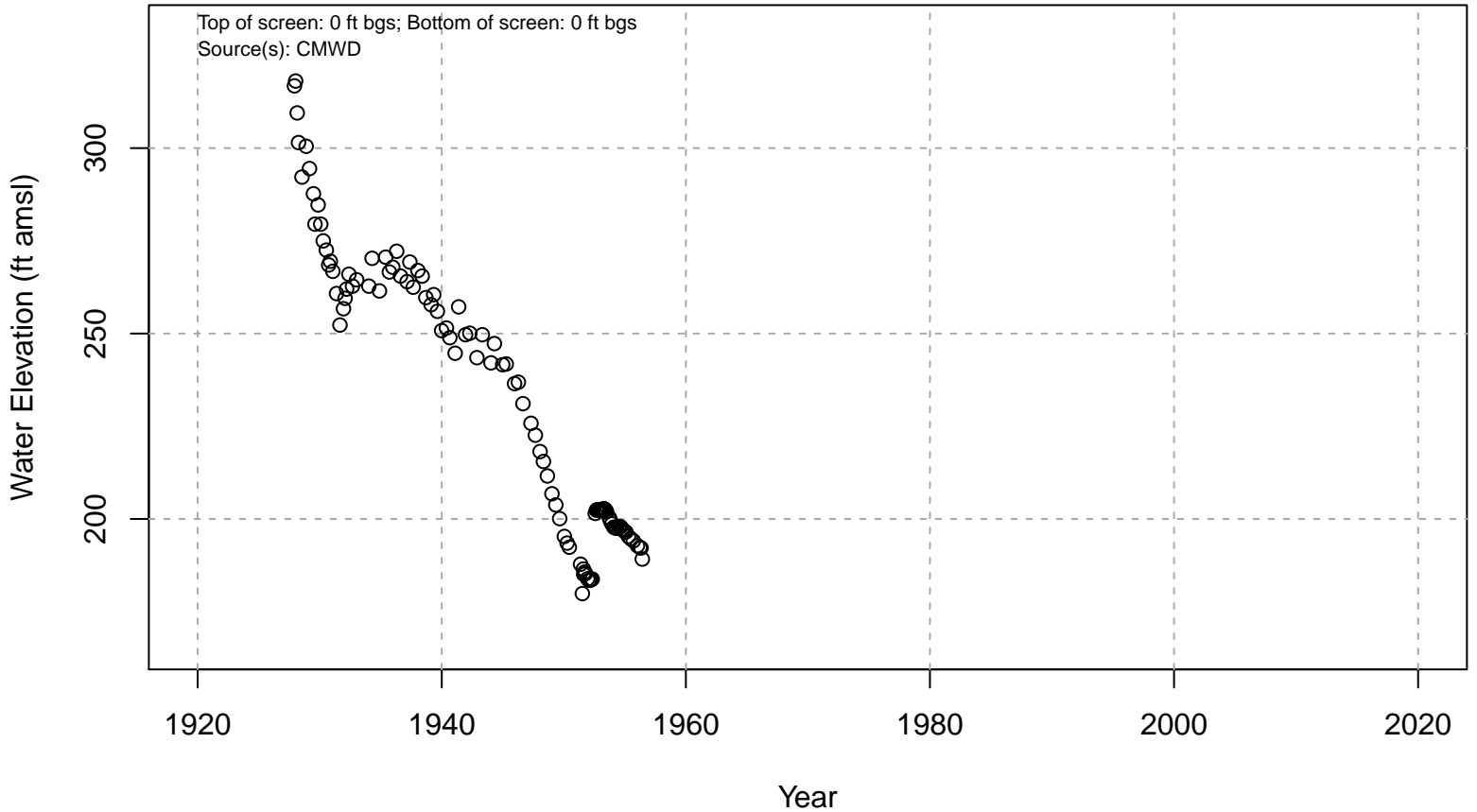
Las Posas Management Area: ELPMA; Screened Aquifer: Undesignated; Screened Aquifer System: Undesignated

# 02N20W10K02S

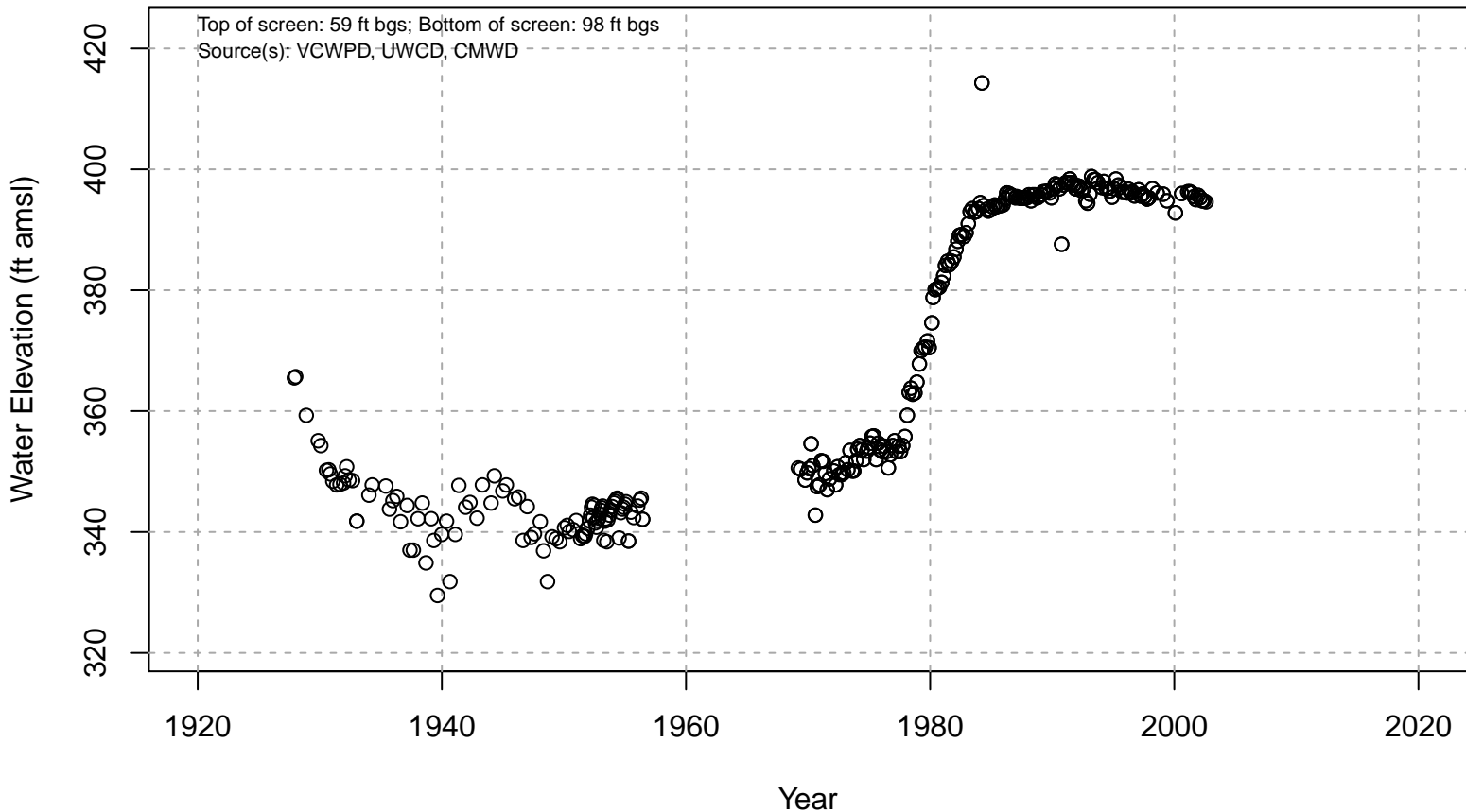


Las Posas Management Area: ELPMA; Screened Aquifer: Alluvium; Screened Aquifer System: Undesignated

# 02N20W10R01S

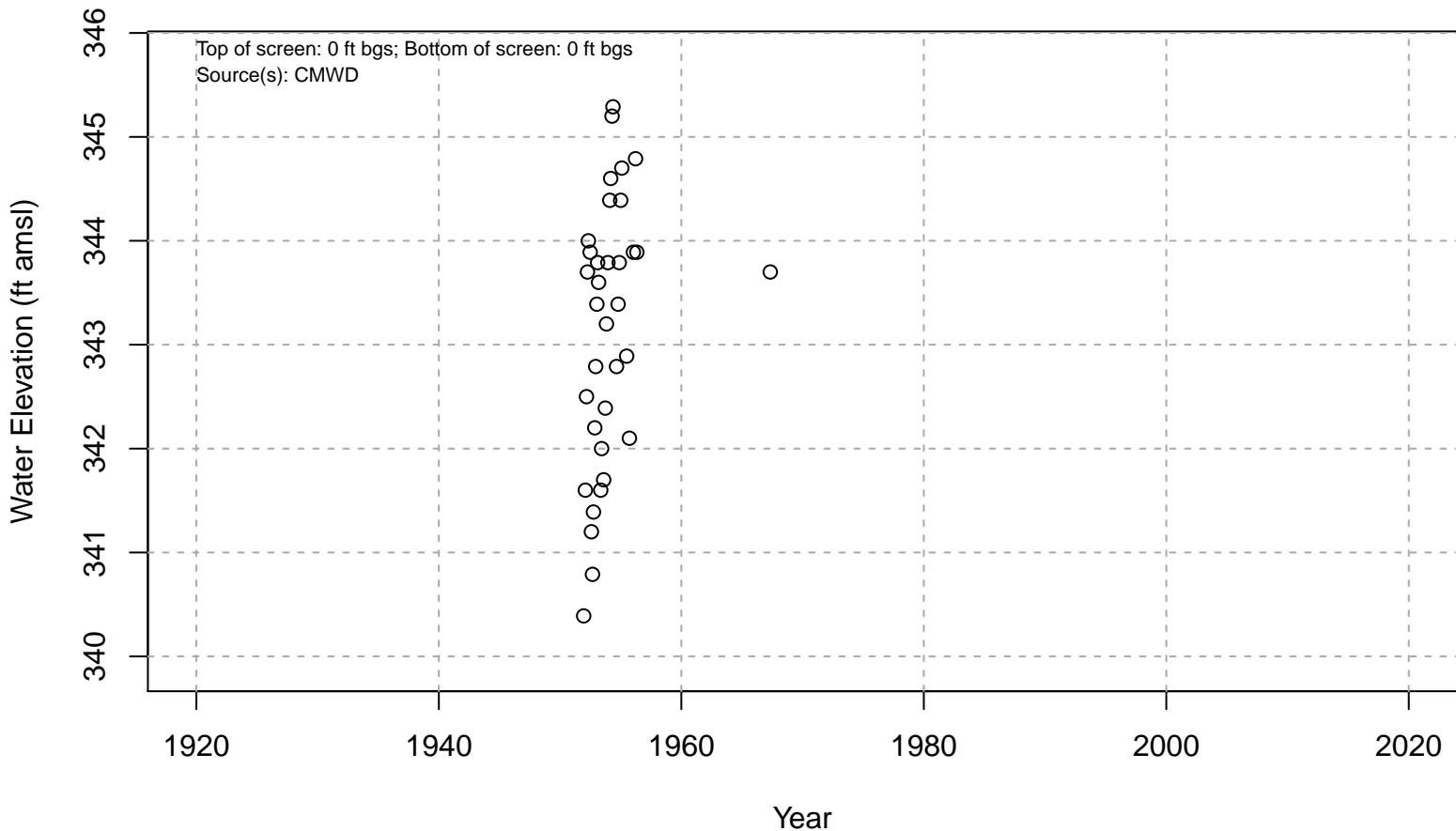


# 02N20W12G02S

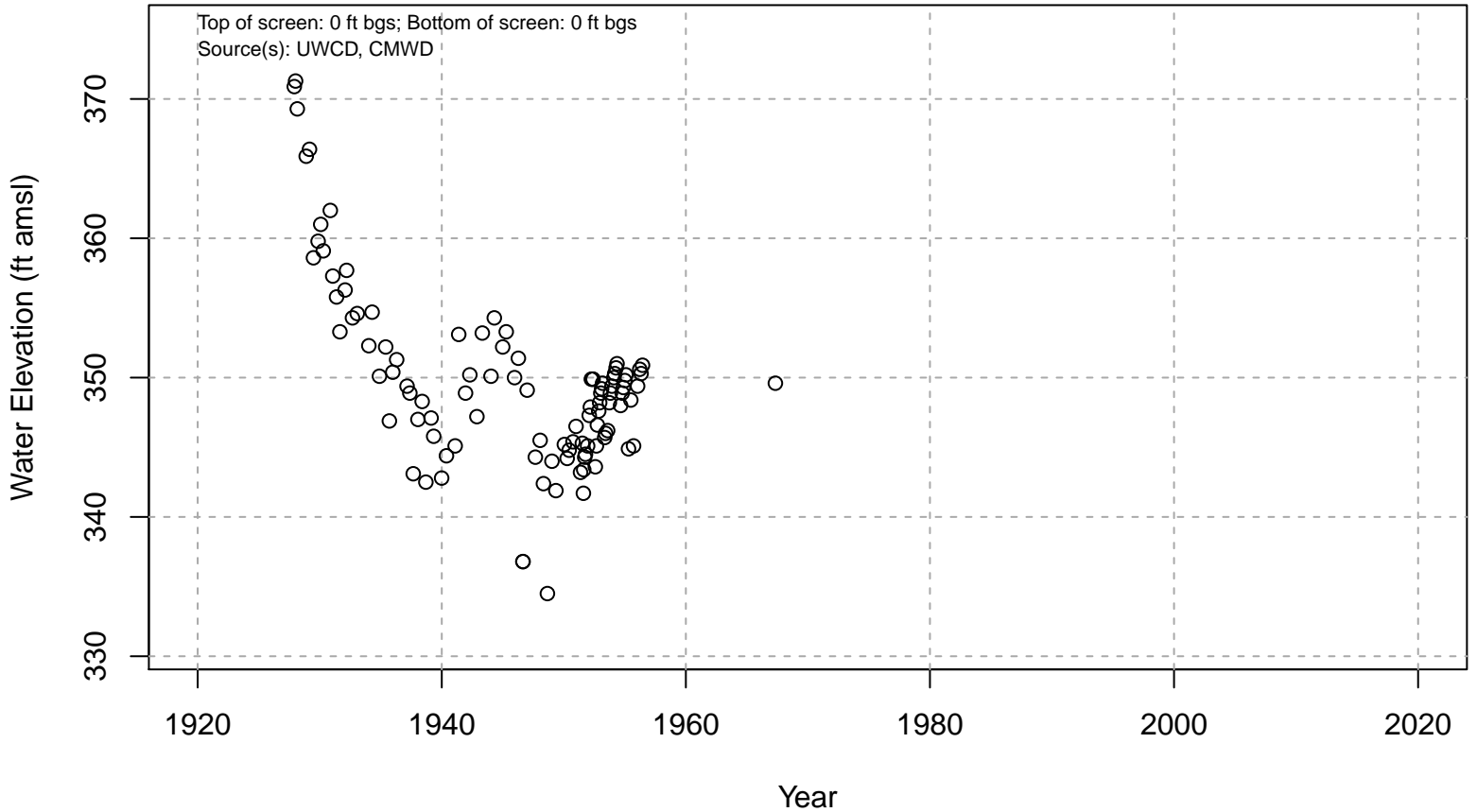




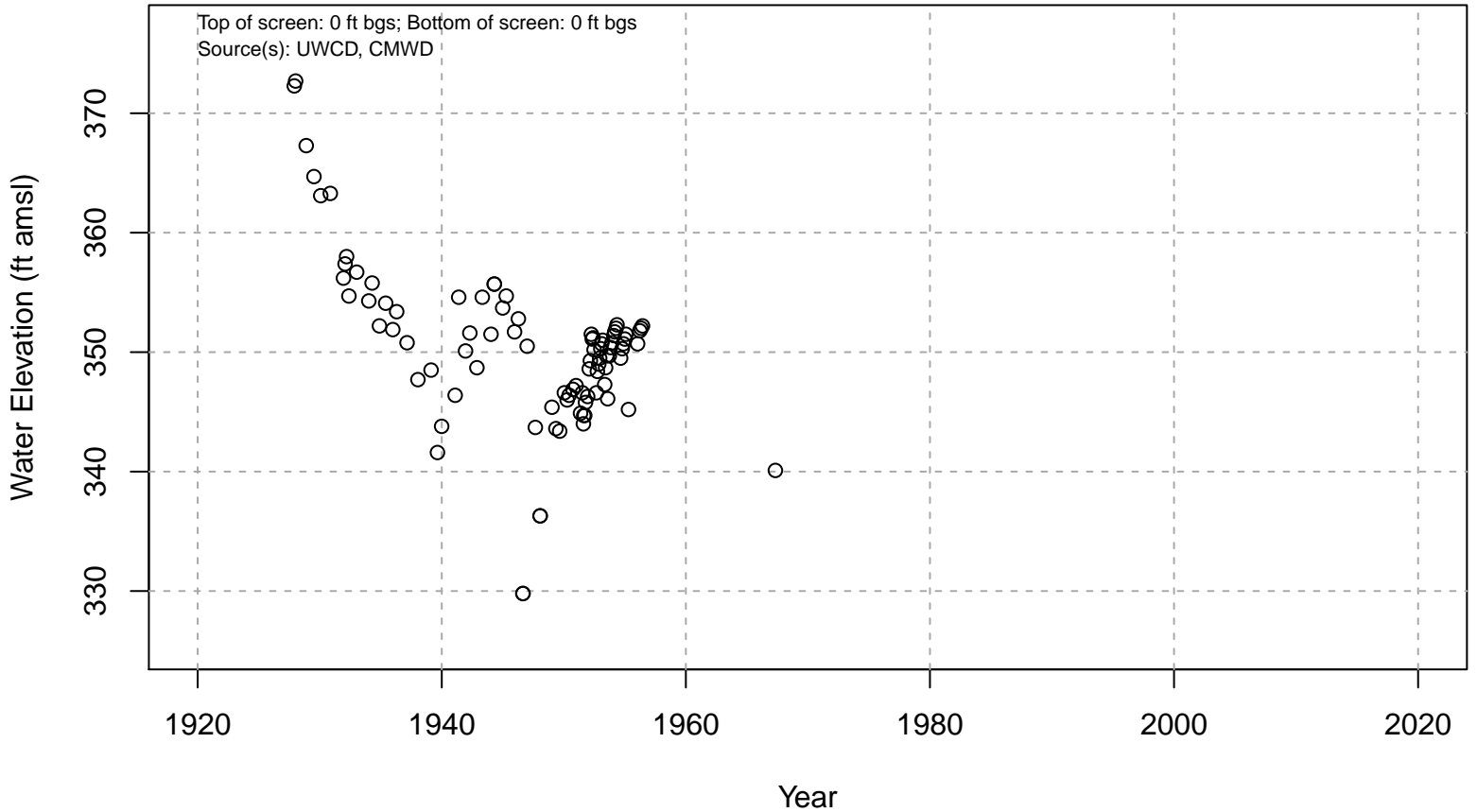
# 02N20W12G03S



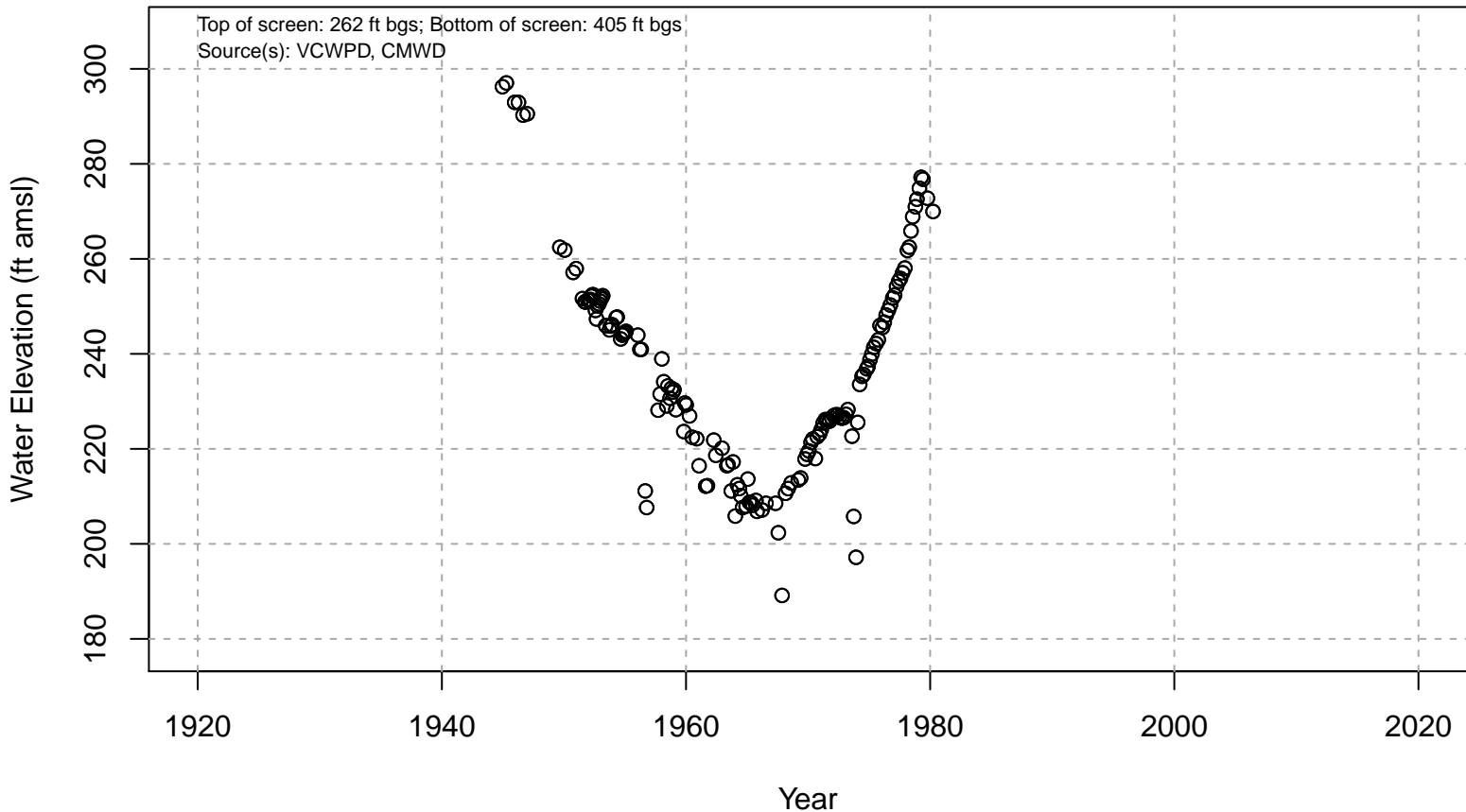
# 02N20W12H01S



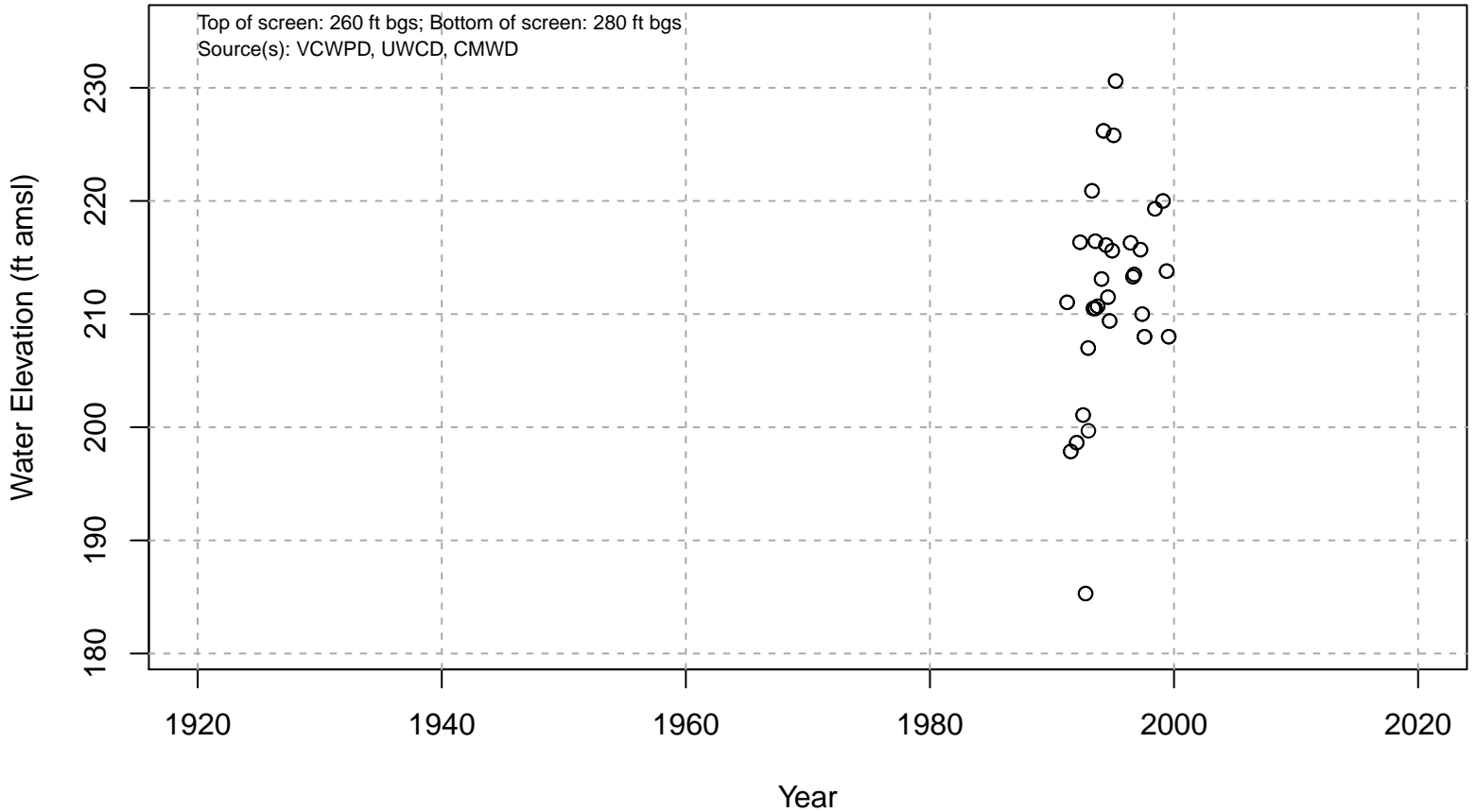
# 02N20W12H02S



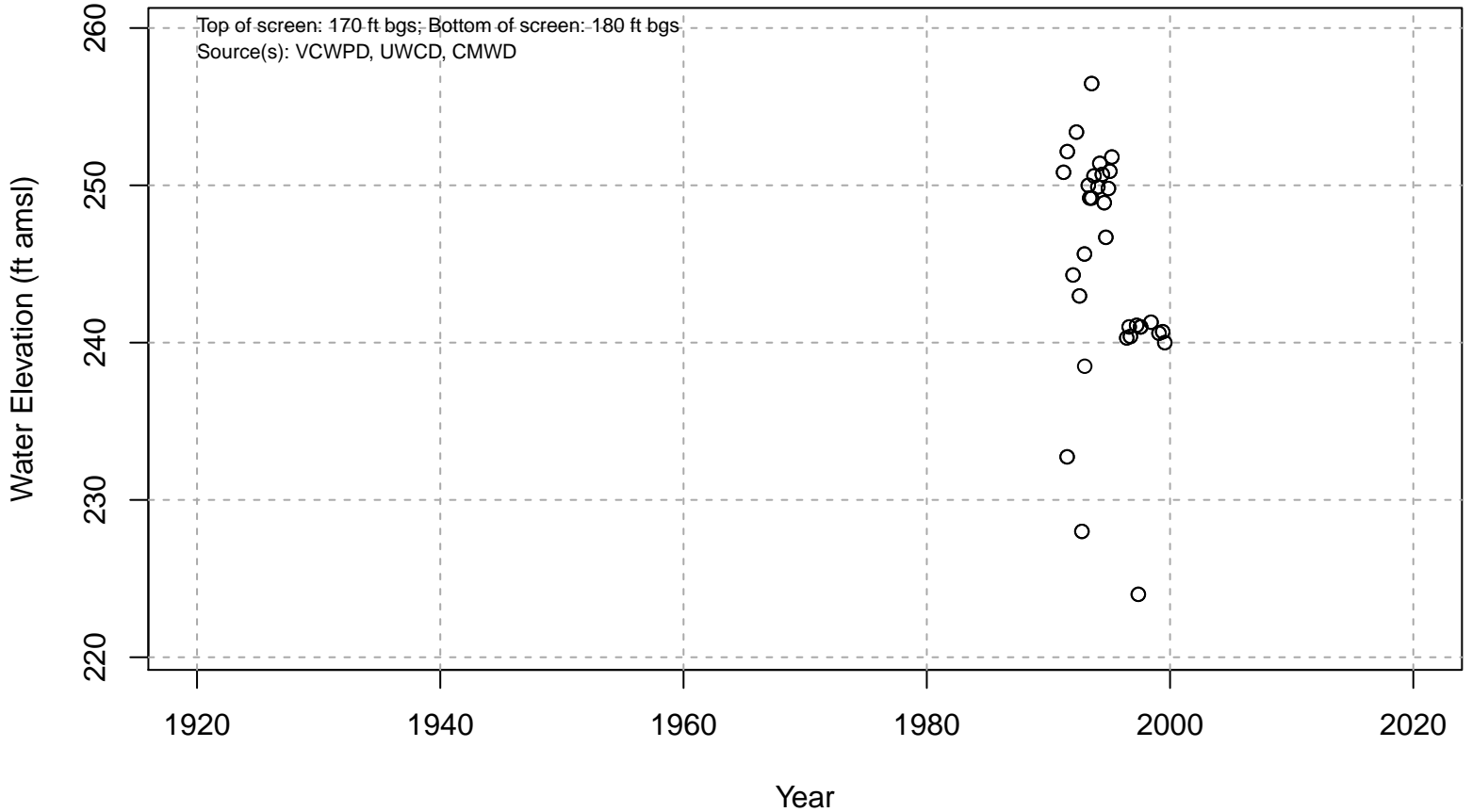
# 02N20W12J01S



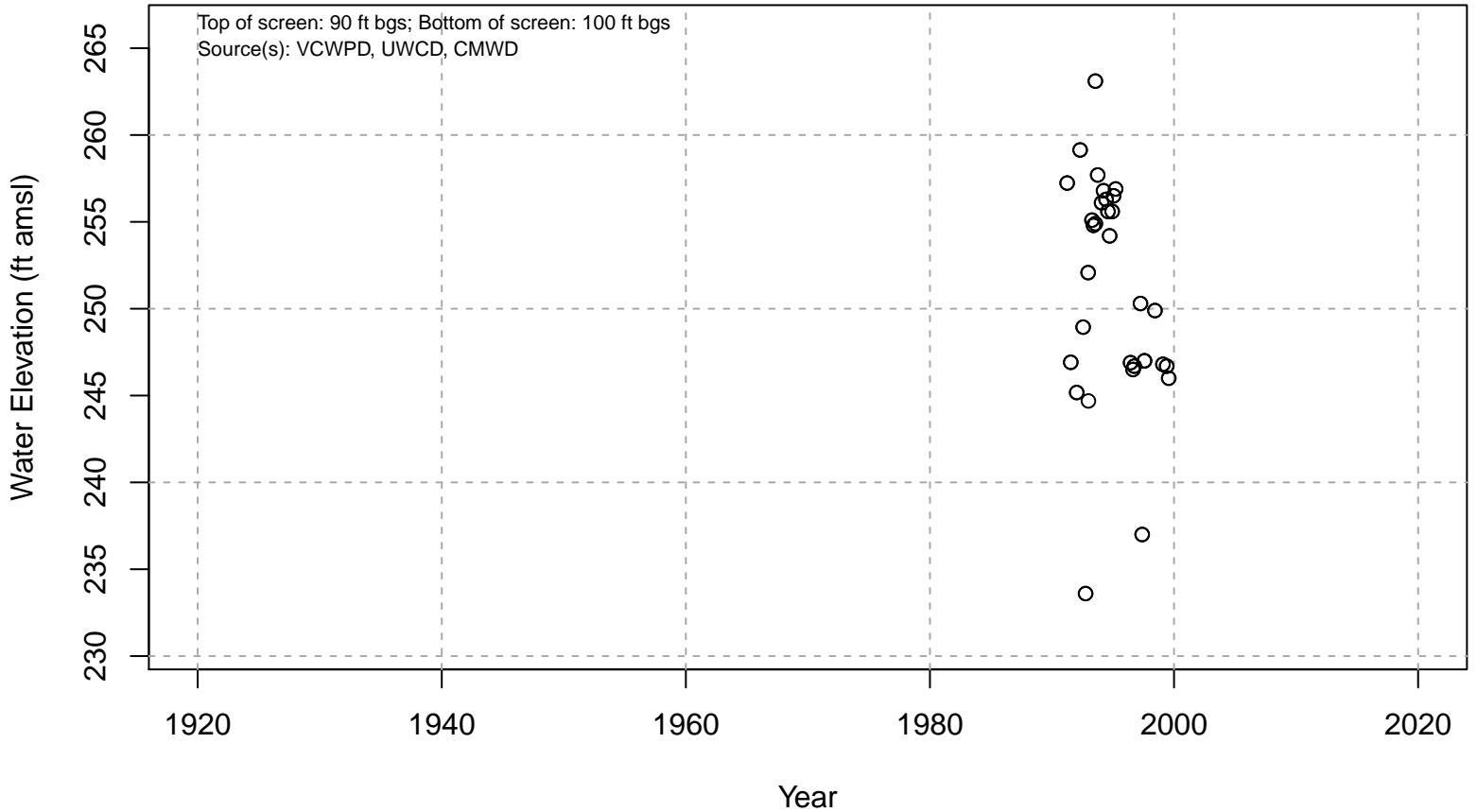
# 02N20W16A02S



# 02N20W16A03S



# 02N20W16A04S



# 02N20W16B01S

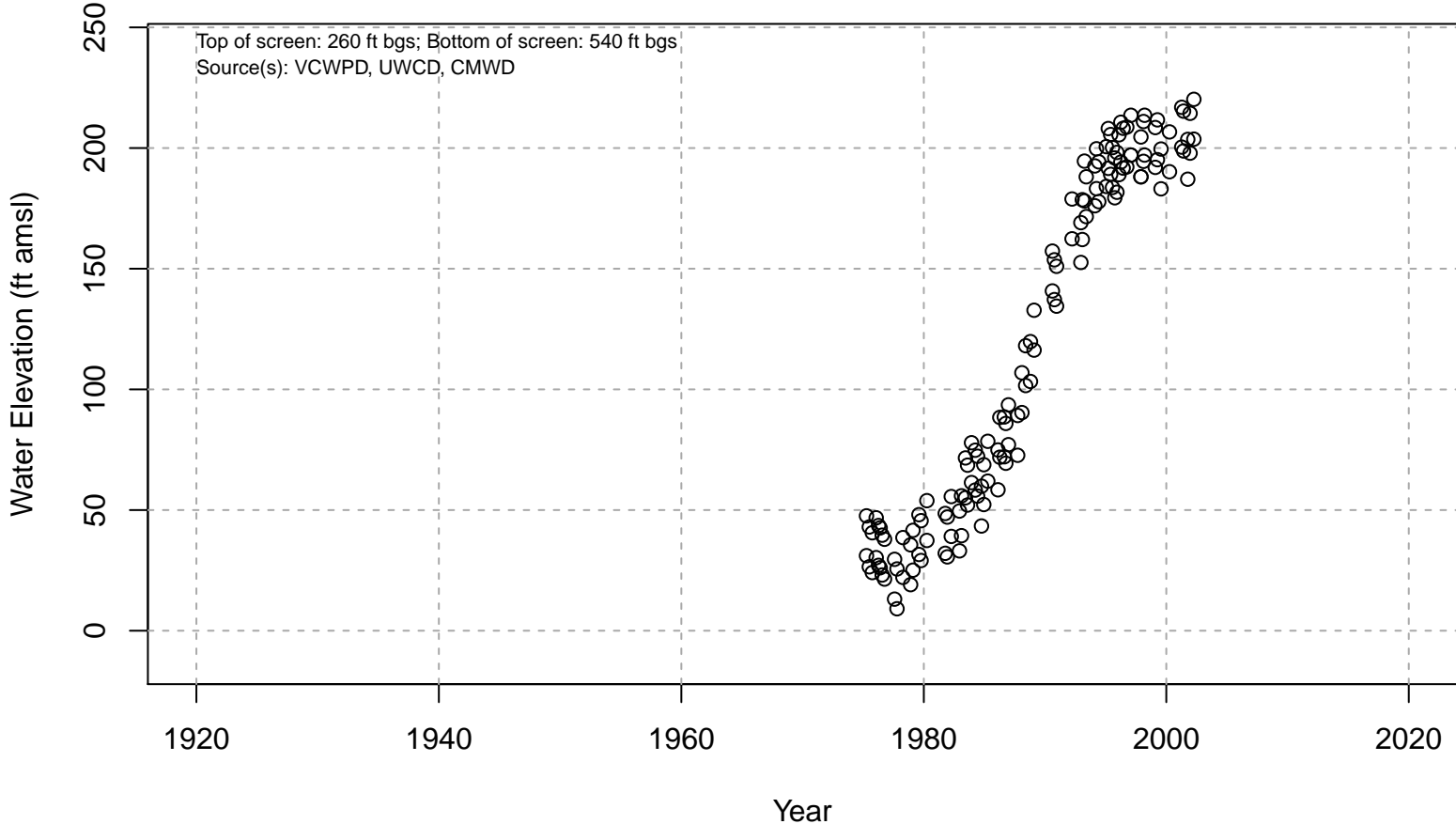




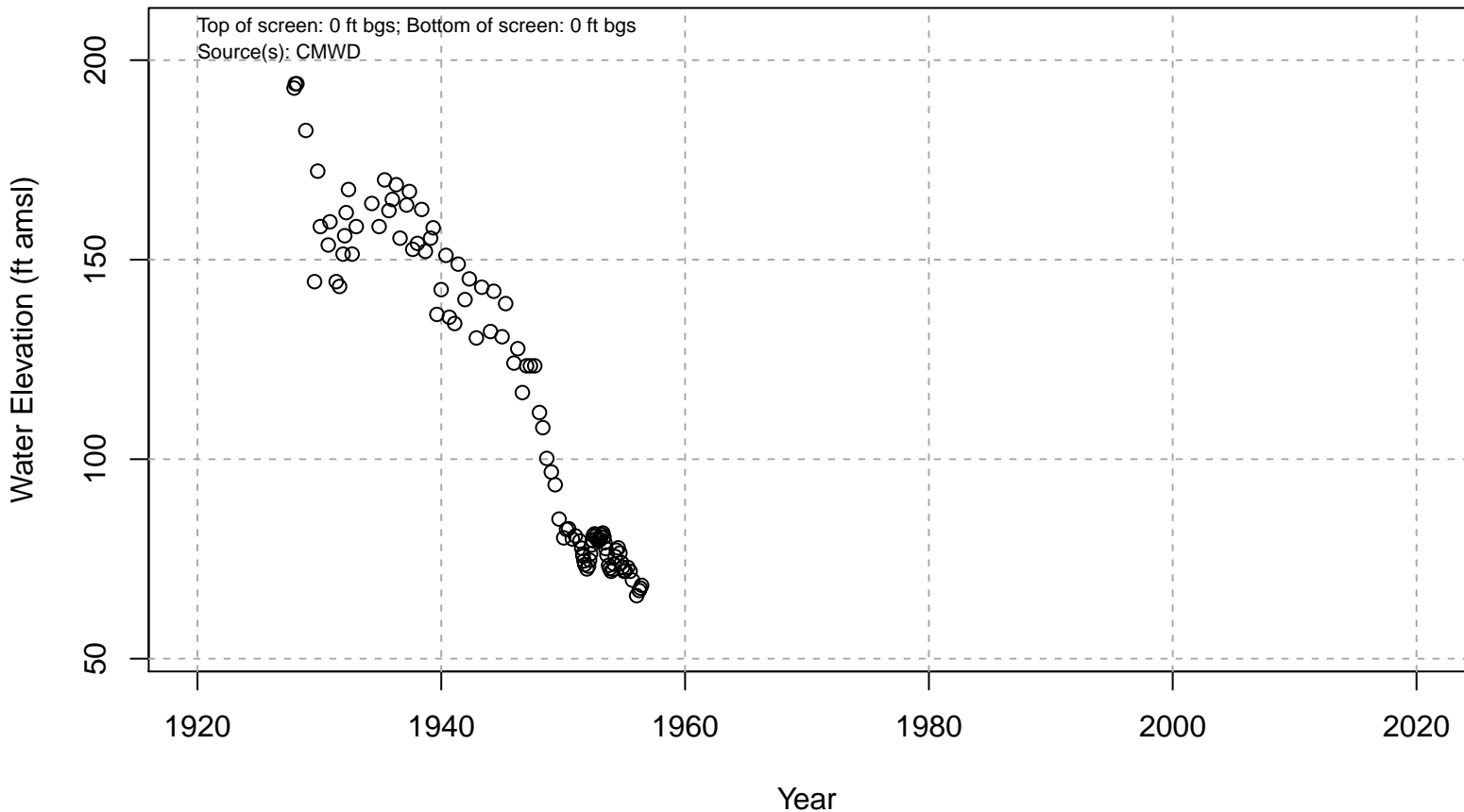
# 02N20W16C01S



# 02N20W17J01S

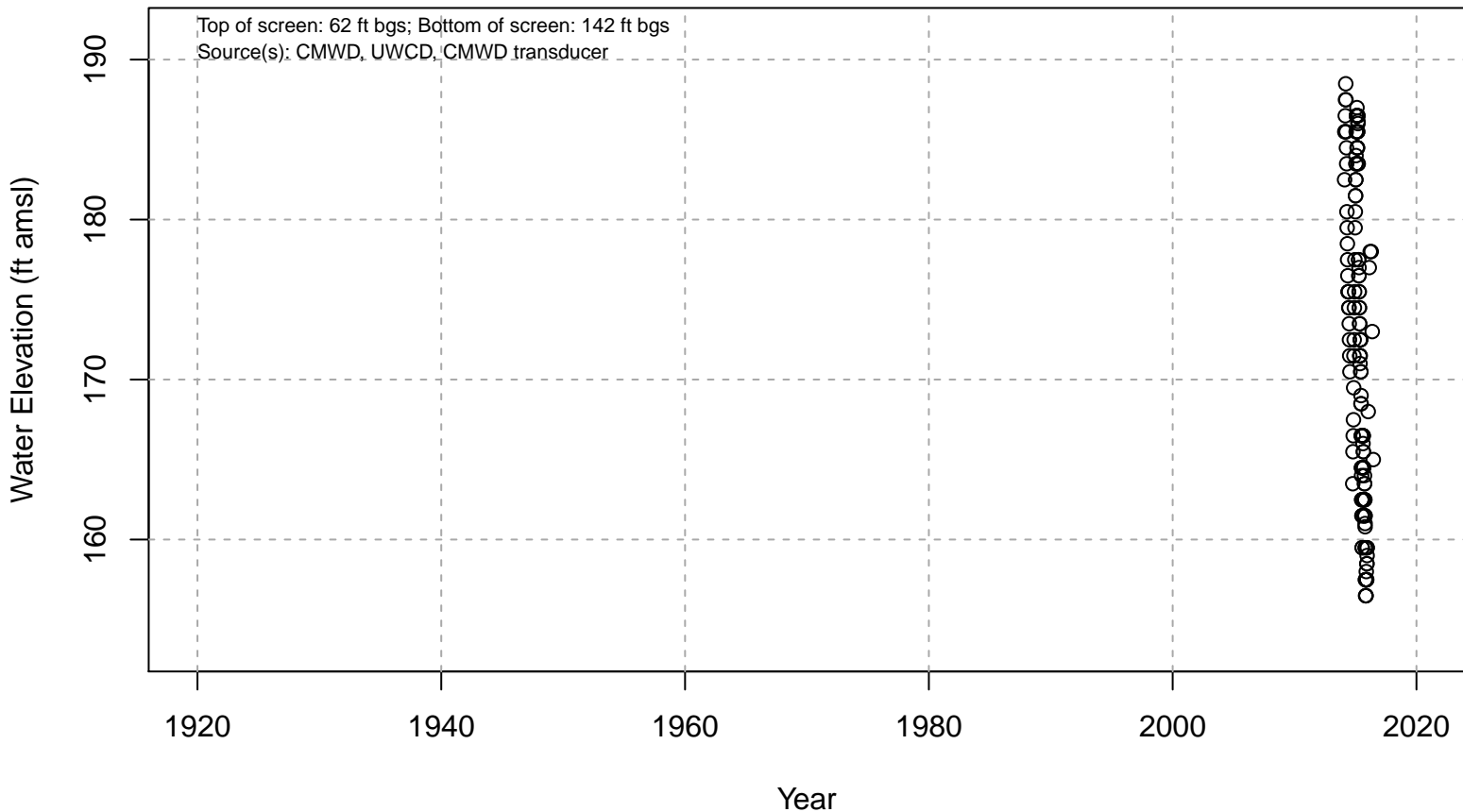


# 02N20W17J03S

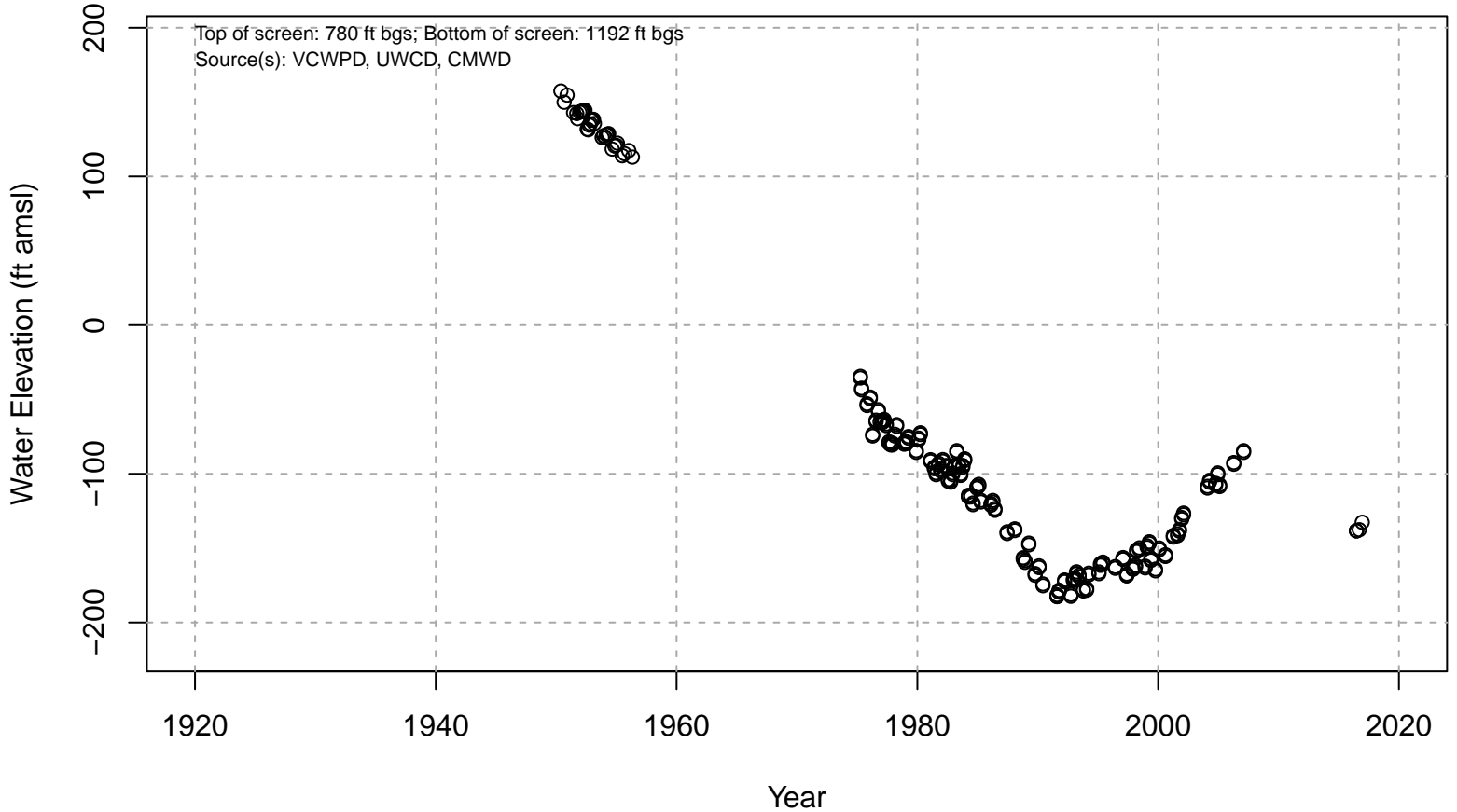


Las Posas Management Area: ELPMA; Screened Aquifer: Undesignated; Screened Aquifer System: Undesignated

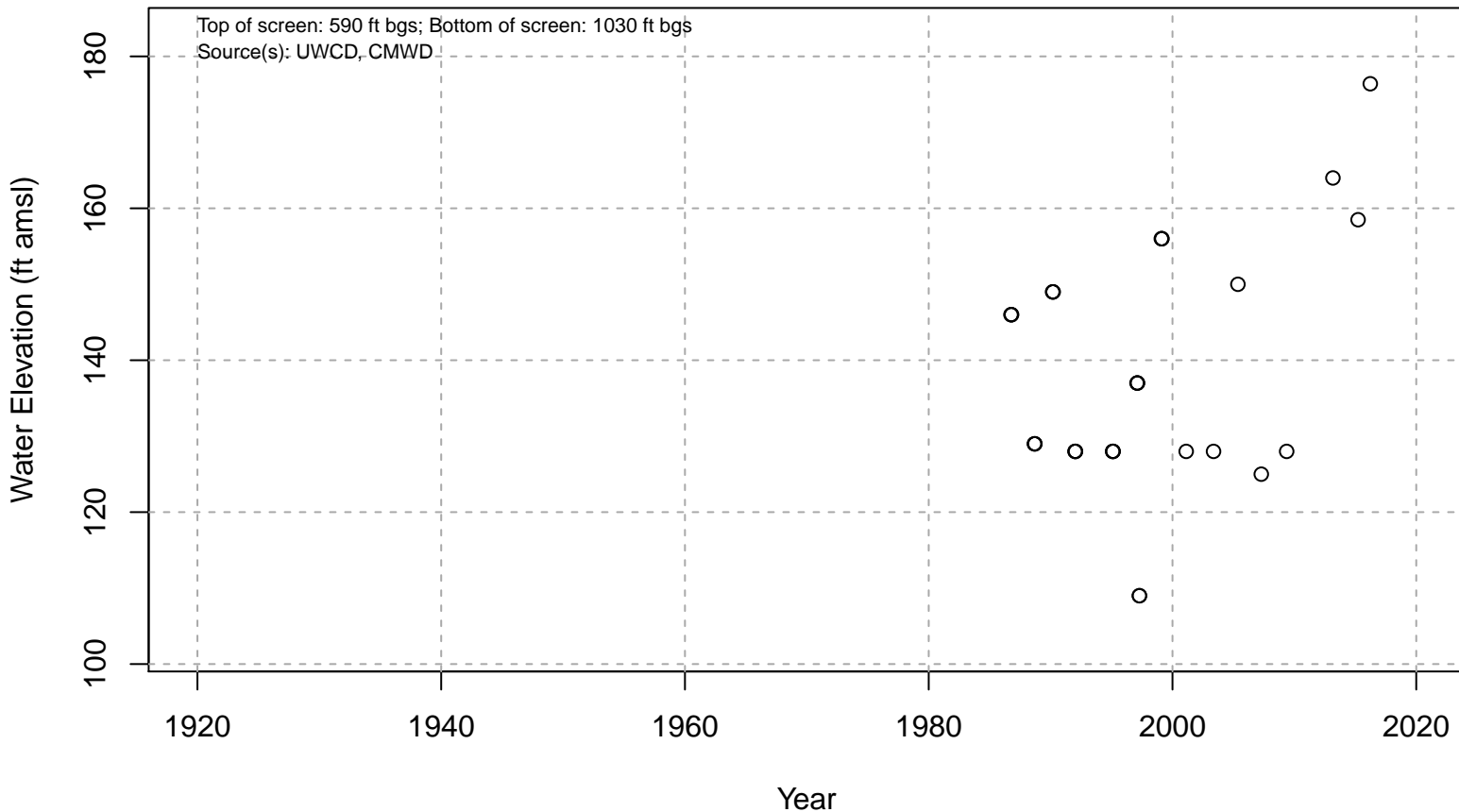
# 02N20W17J06S



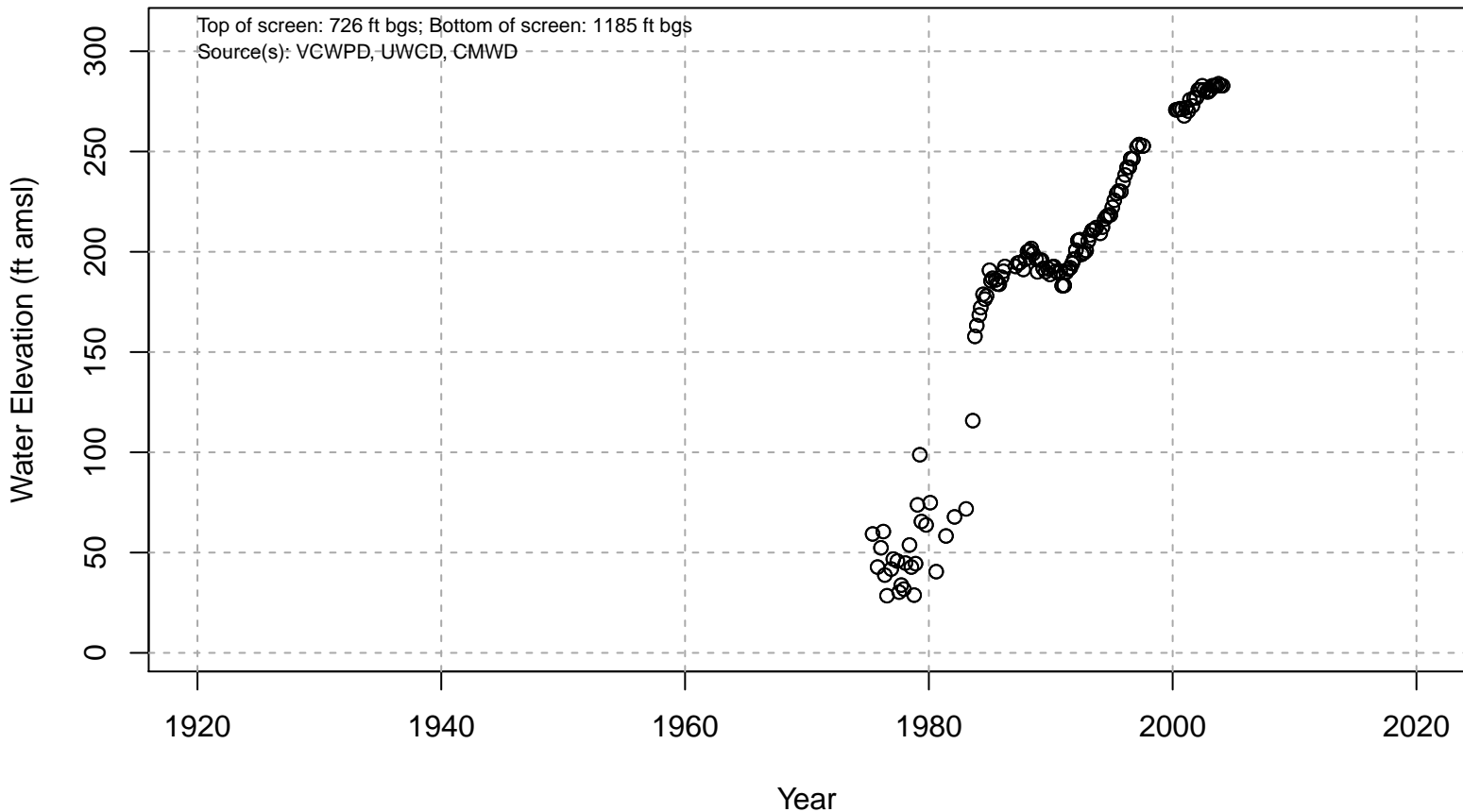
# 02N20W18A01S



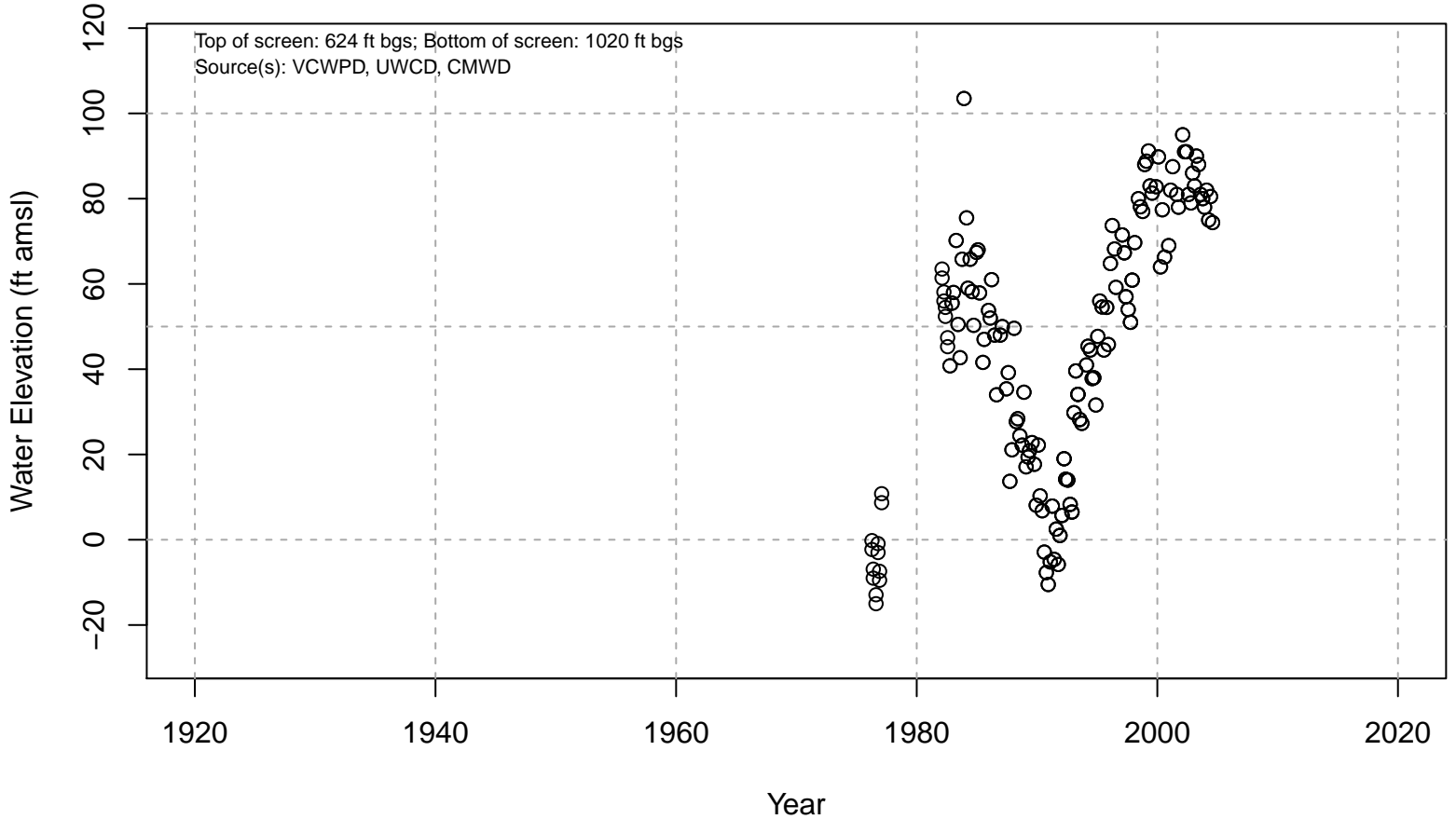
# 02N21W01L01S



# 02N21W03L01S

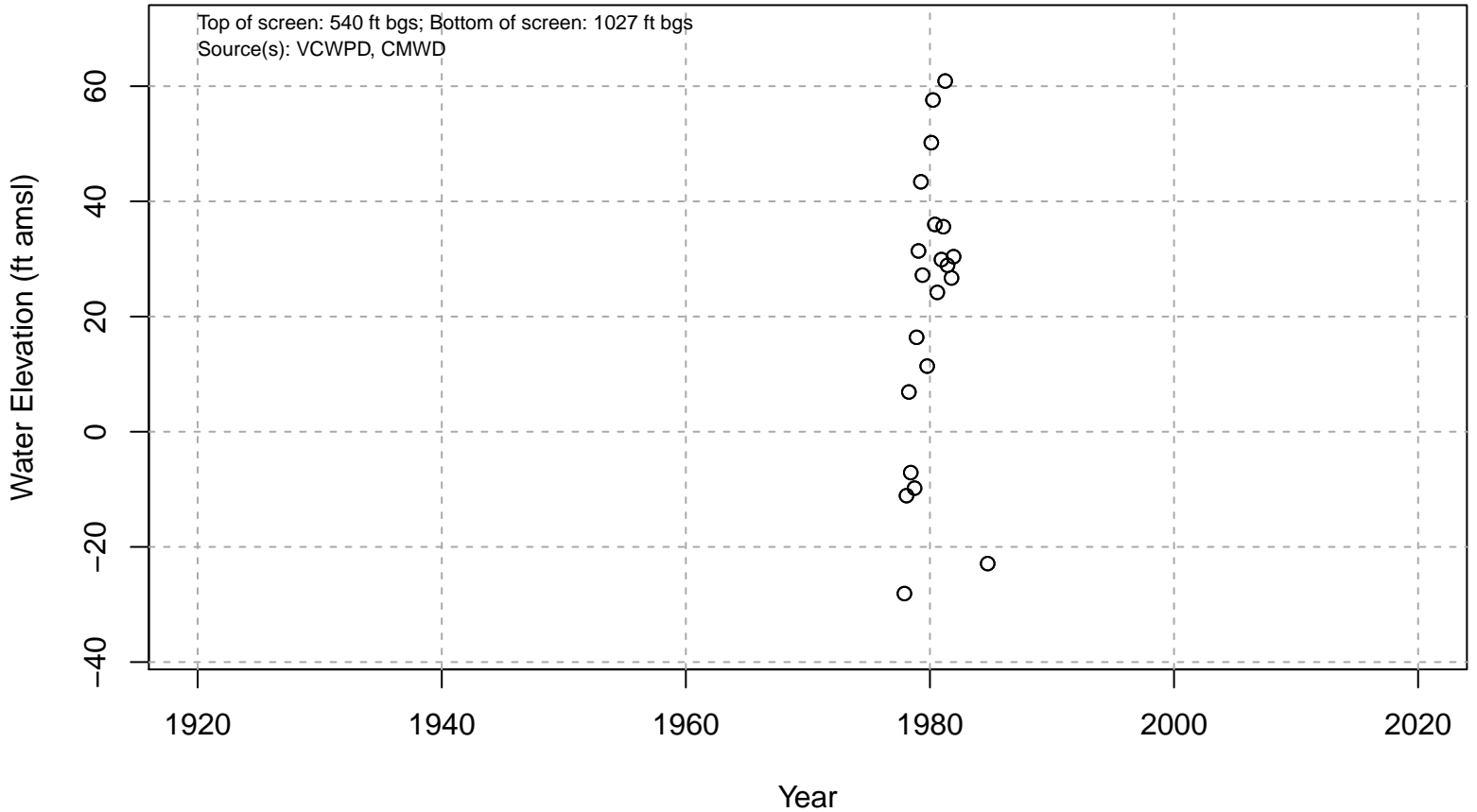


# 02N21W08G01S

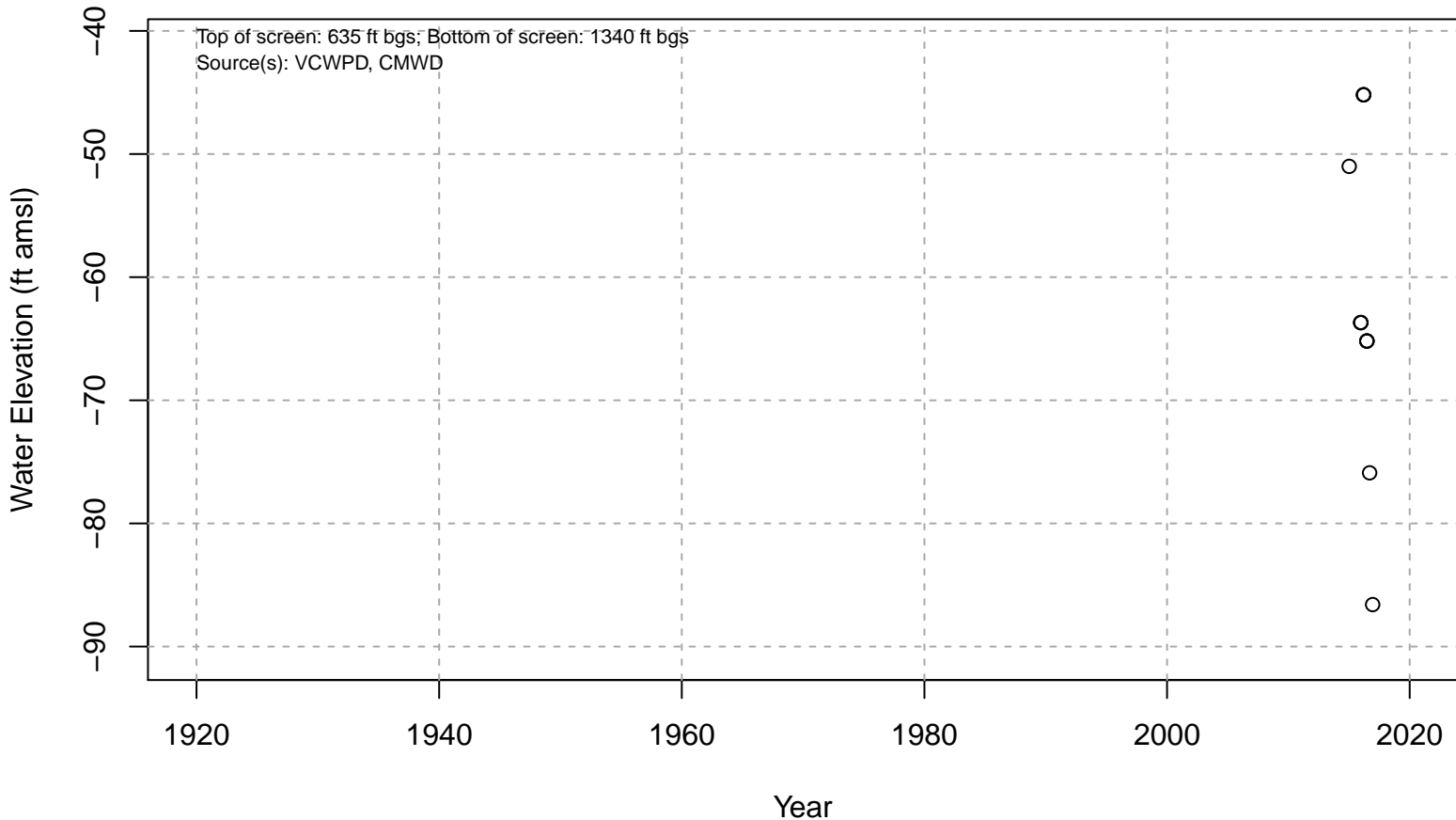




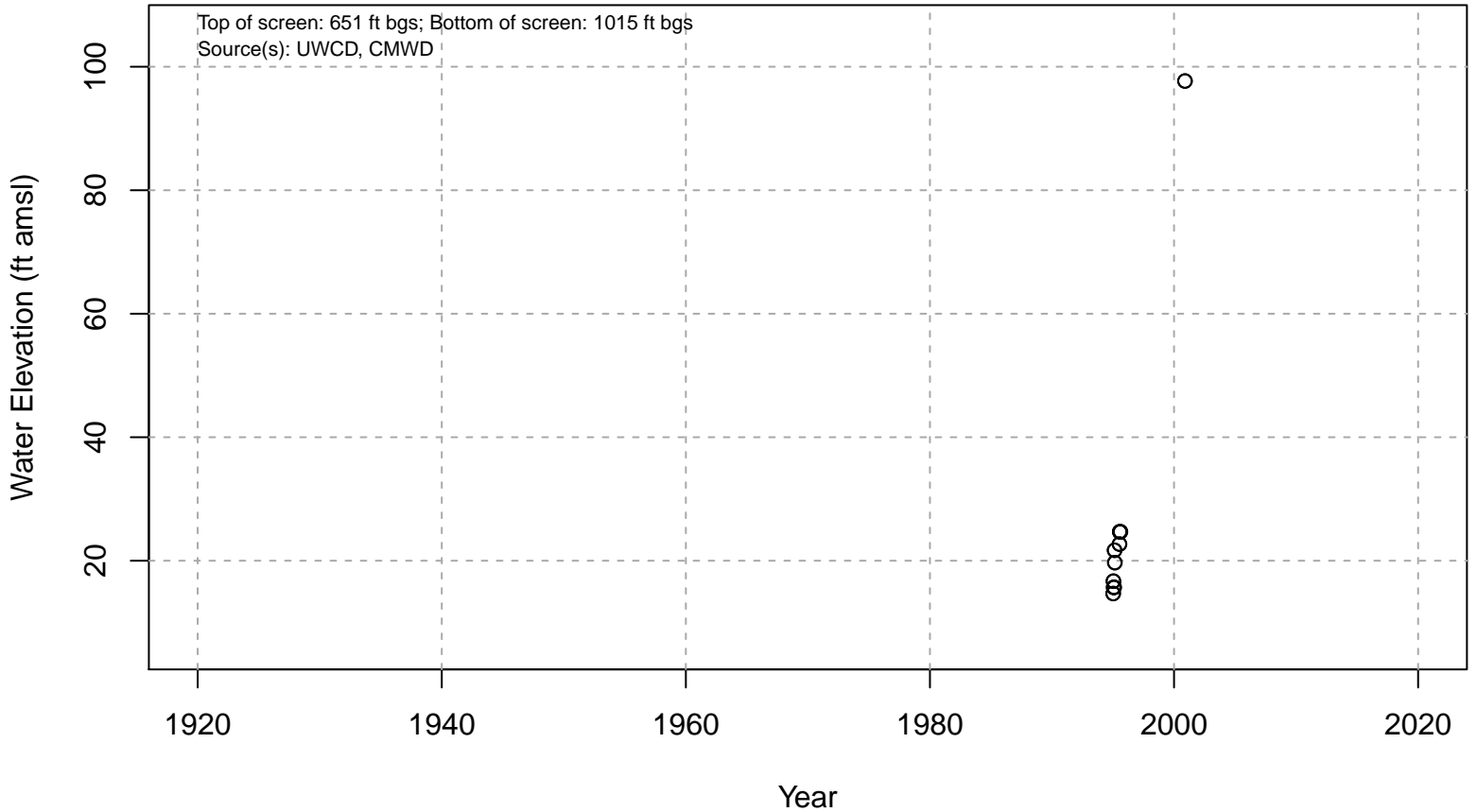
# 02N21W08G02S



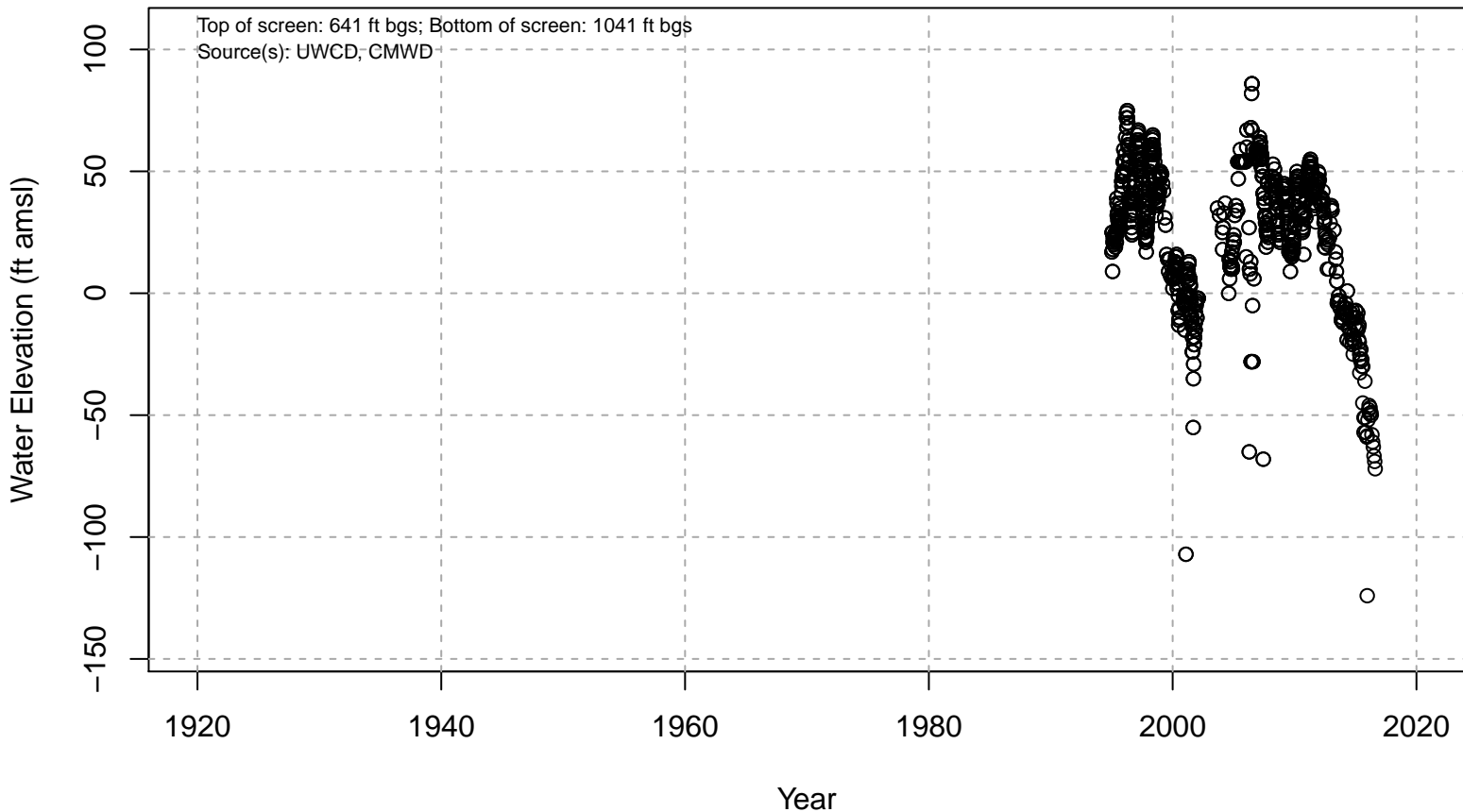
# 02N21W08H03S



# 02N21W08L01S

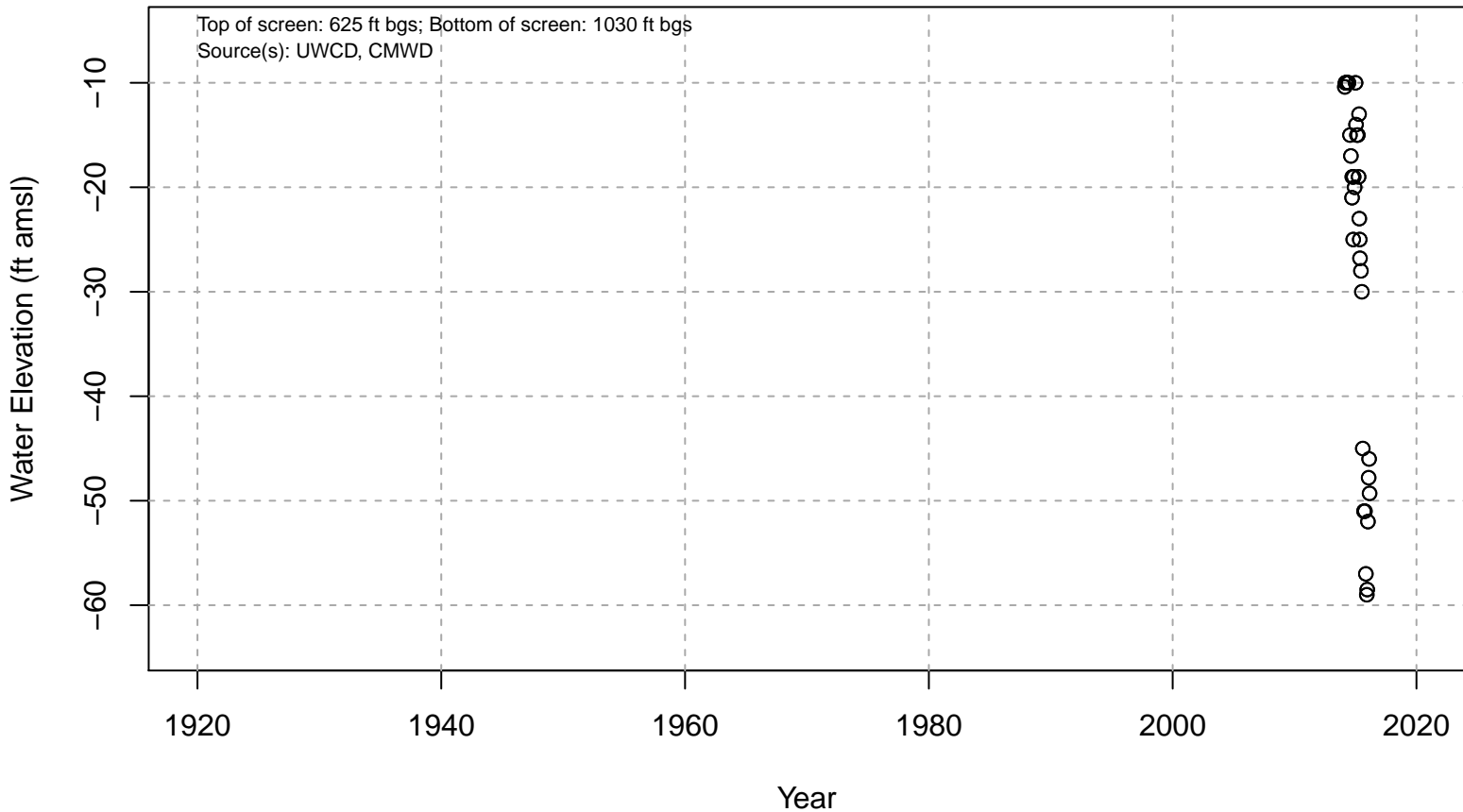


# 02N21W08L02S



Las Posas Management Area: WLPMA; Screened Aquifer: Fox; Screened Aquifer System: LAS

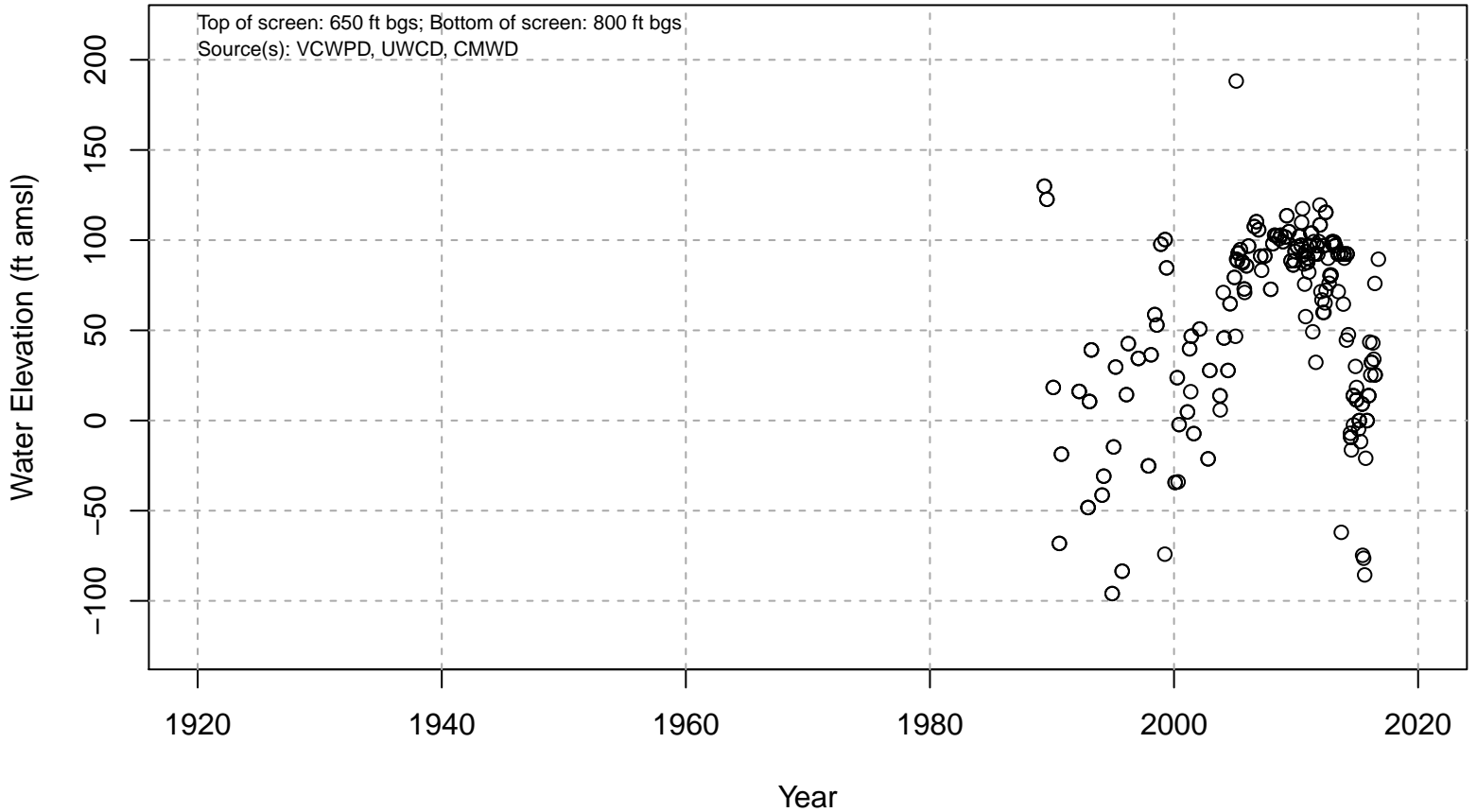
# 02N21W08L03S



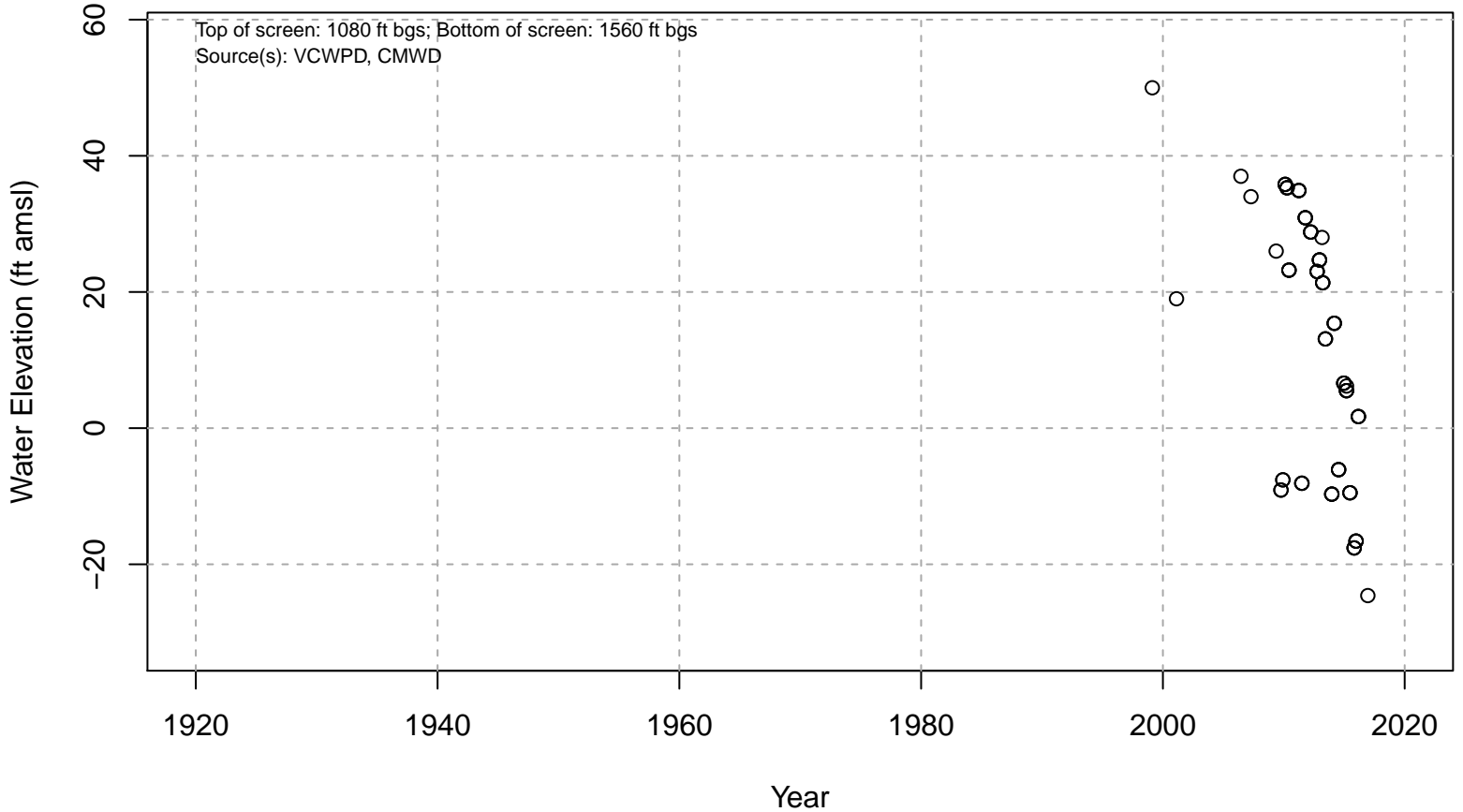
# 02N21W09D01S



# 02N21W09D02S

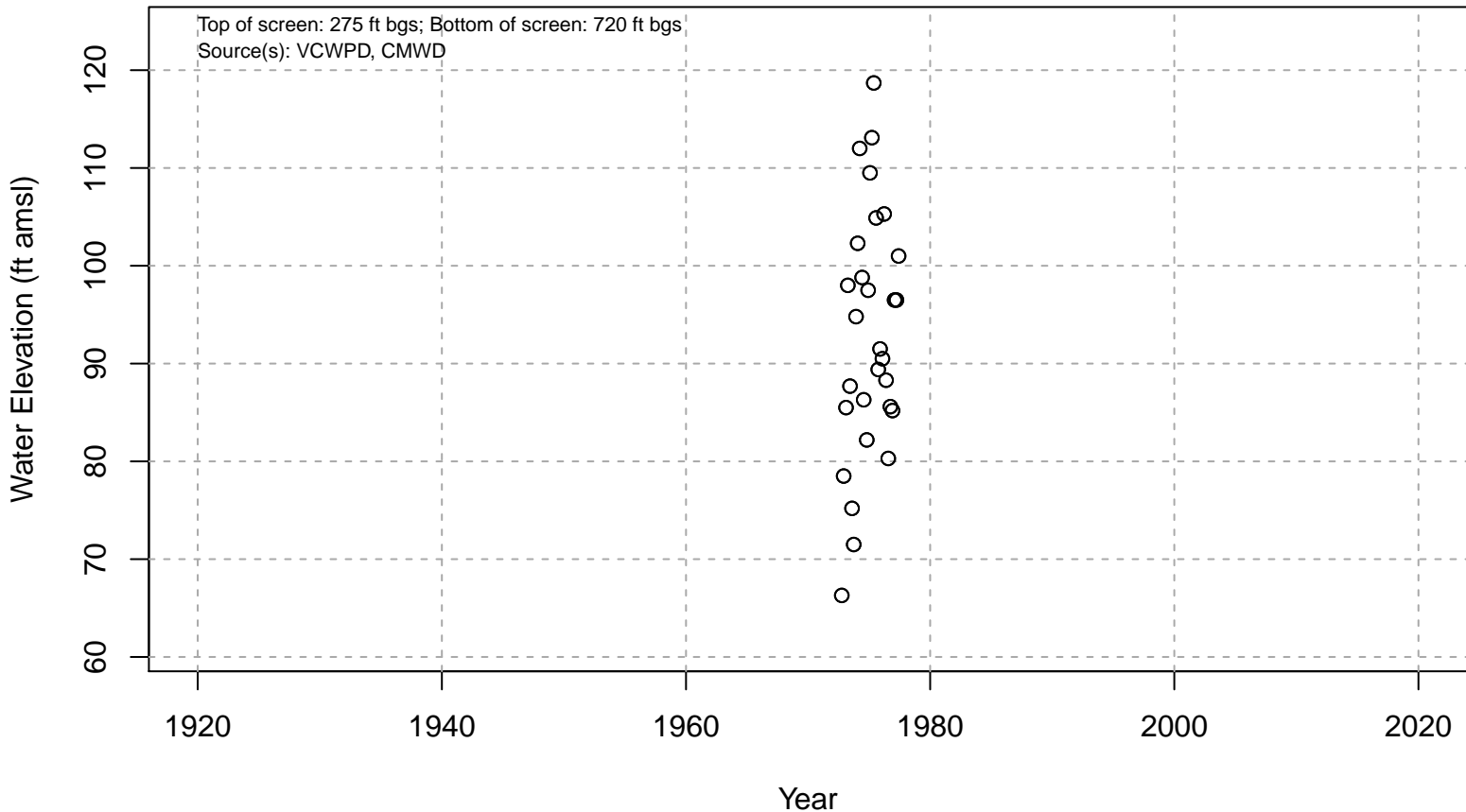


# 02N21W10G03S



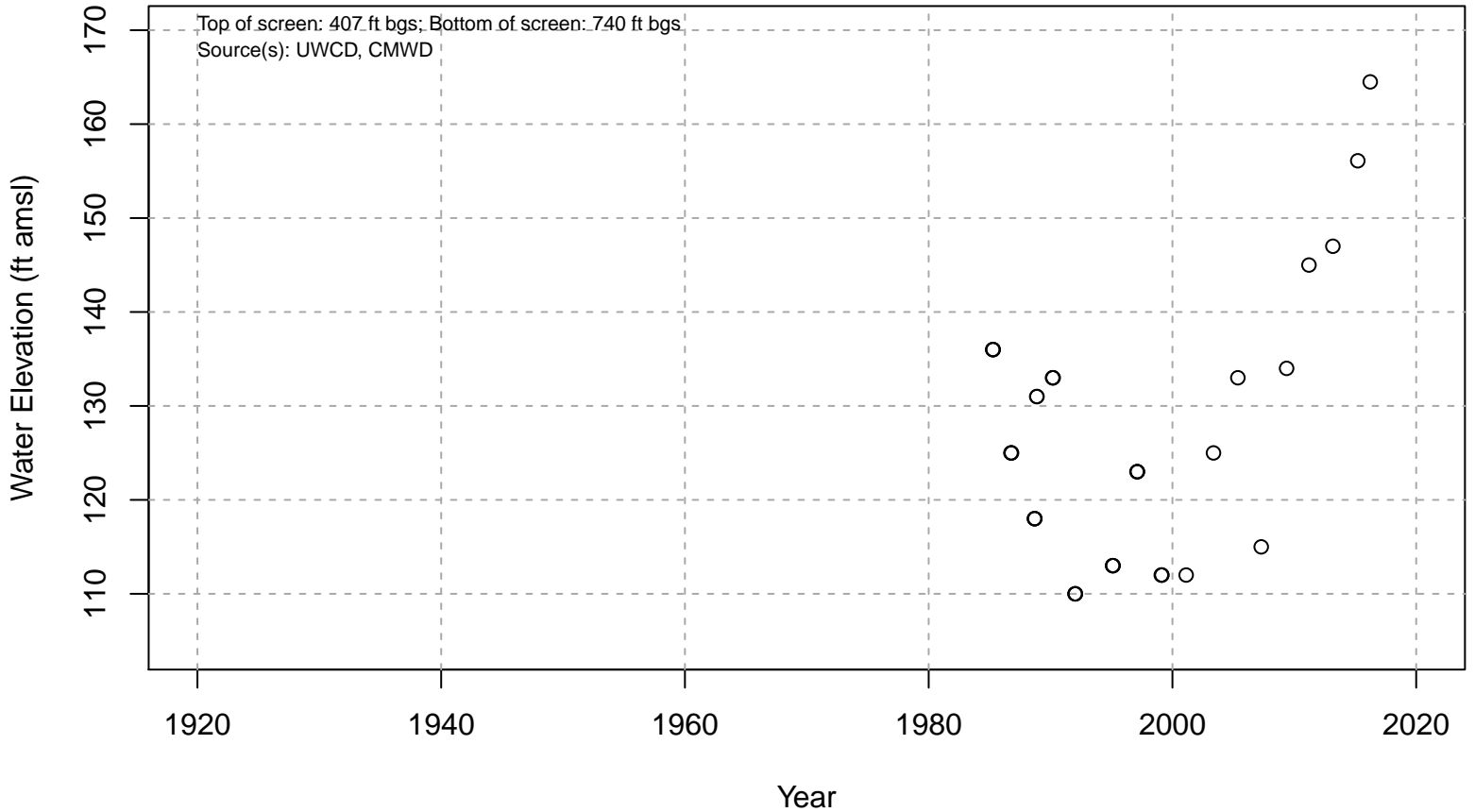


# 02N21W10M01S

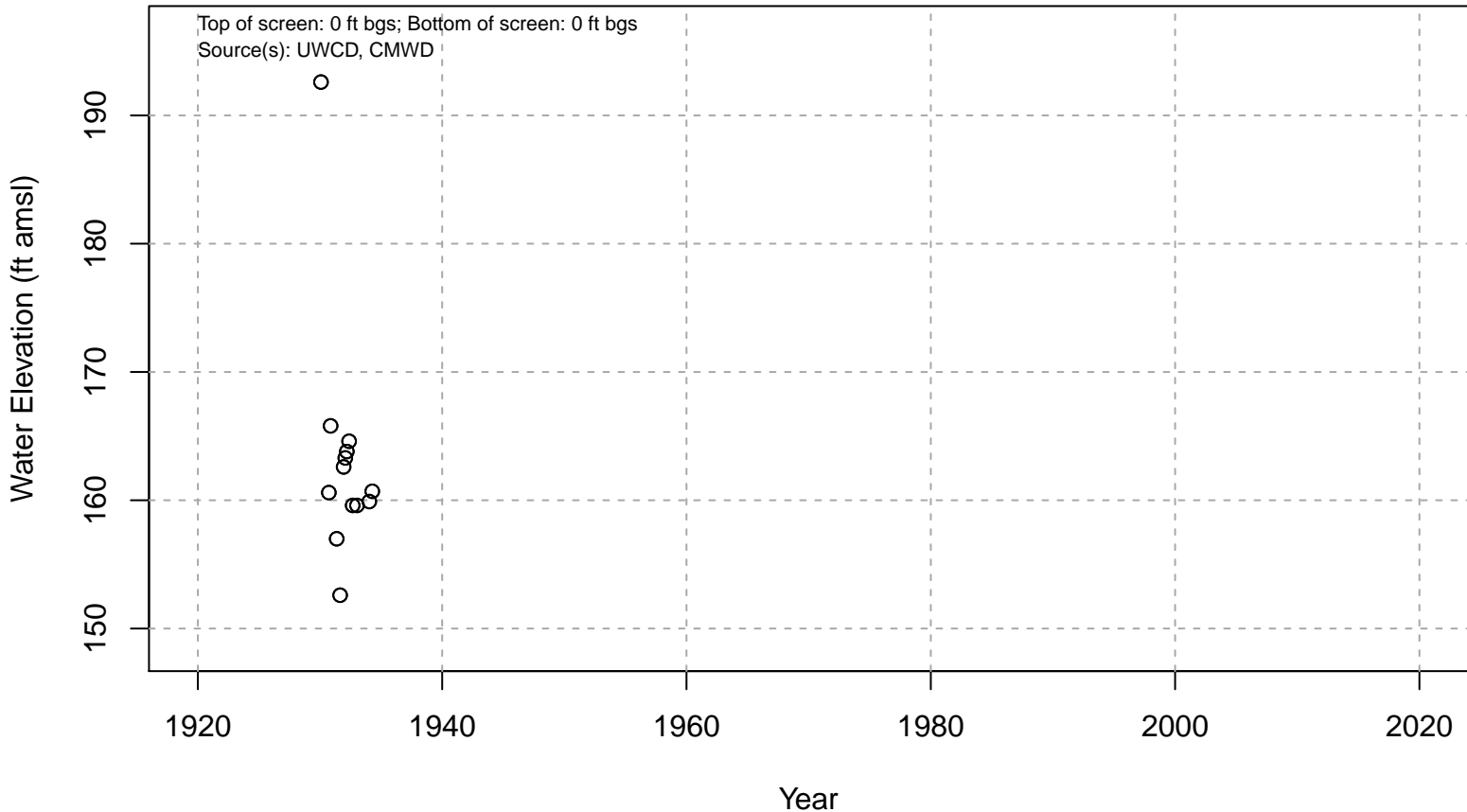


Las Posas Management Area: WLPMA; Screened Aquifer: Multiple; Screened Aquifer System: Undesignated

# 02N21W11A02S

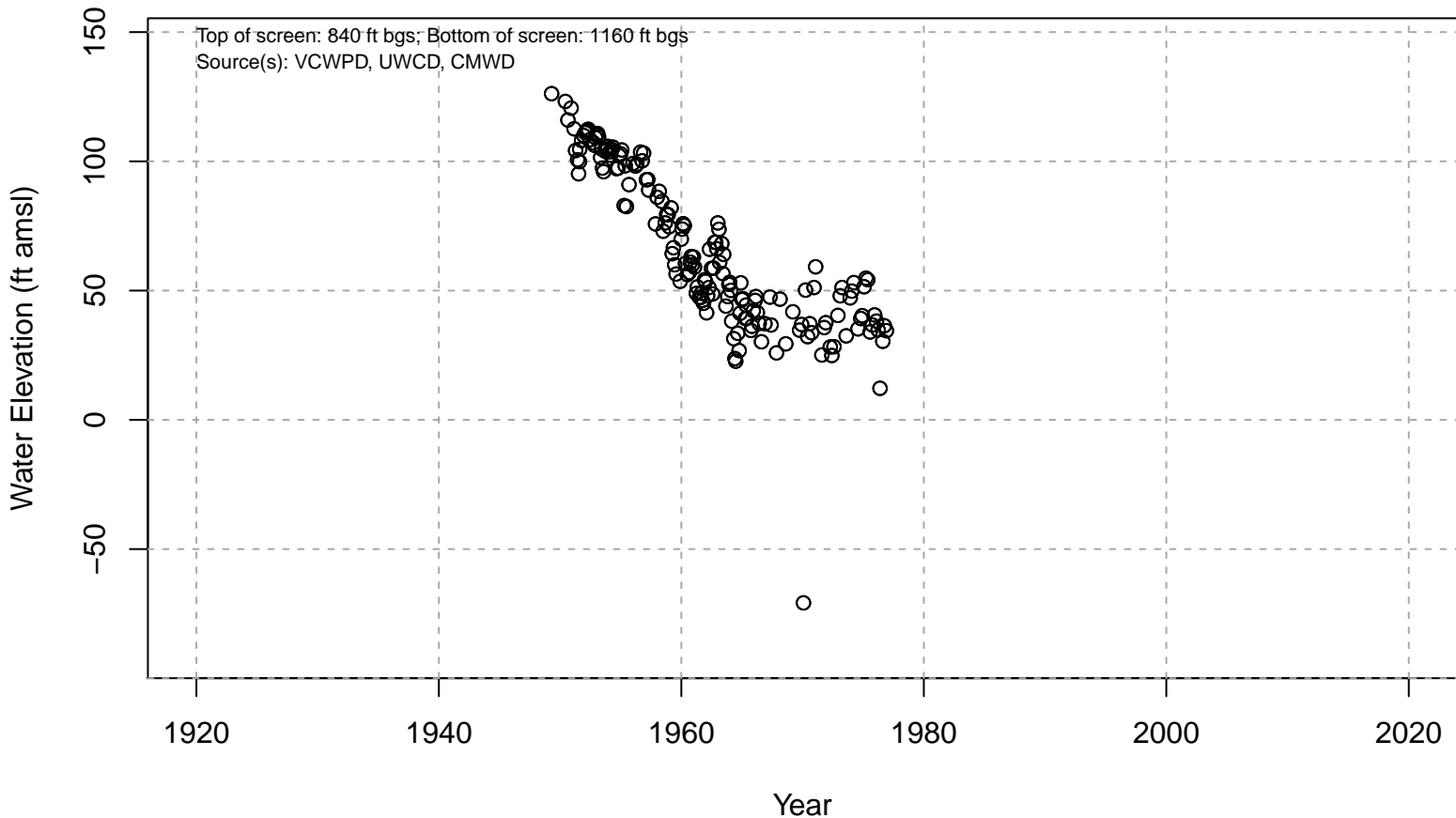


# 02N21W11H01S



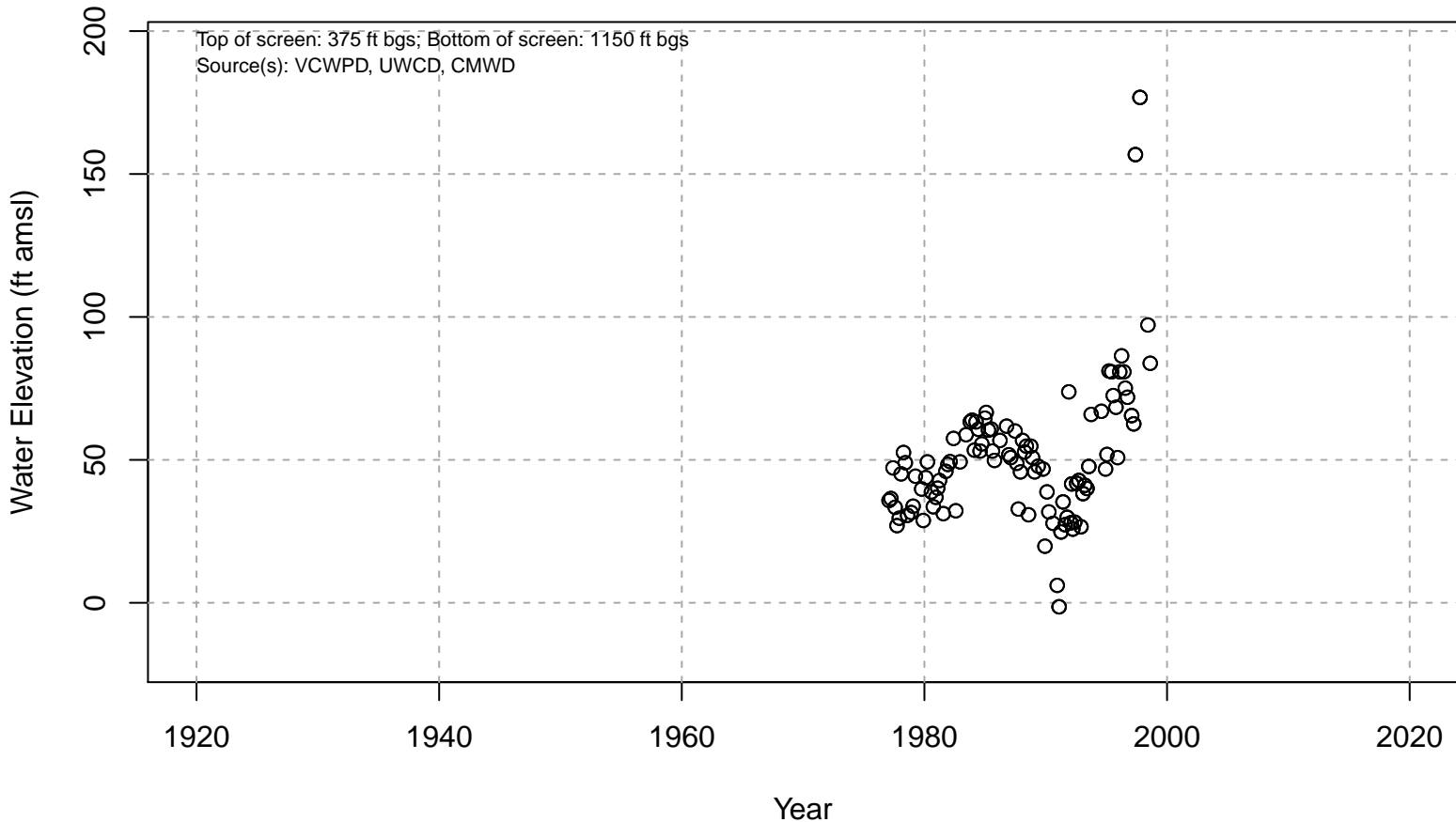
Las Posas Management Area: WLPMA; Screened Aquifer: Undesignated; Screened Aquifer System: Undesignated

# 02N21W11J01S

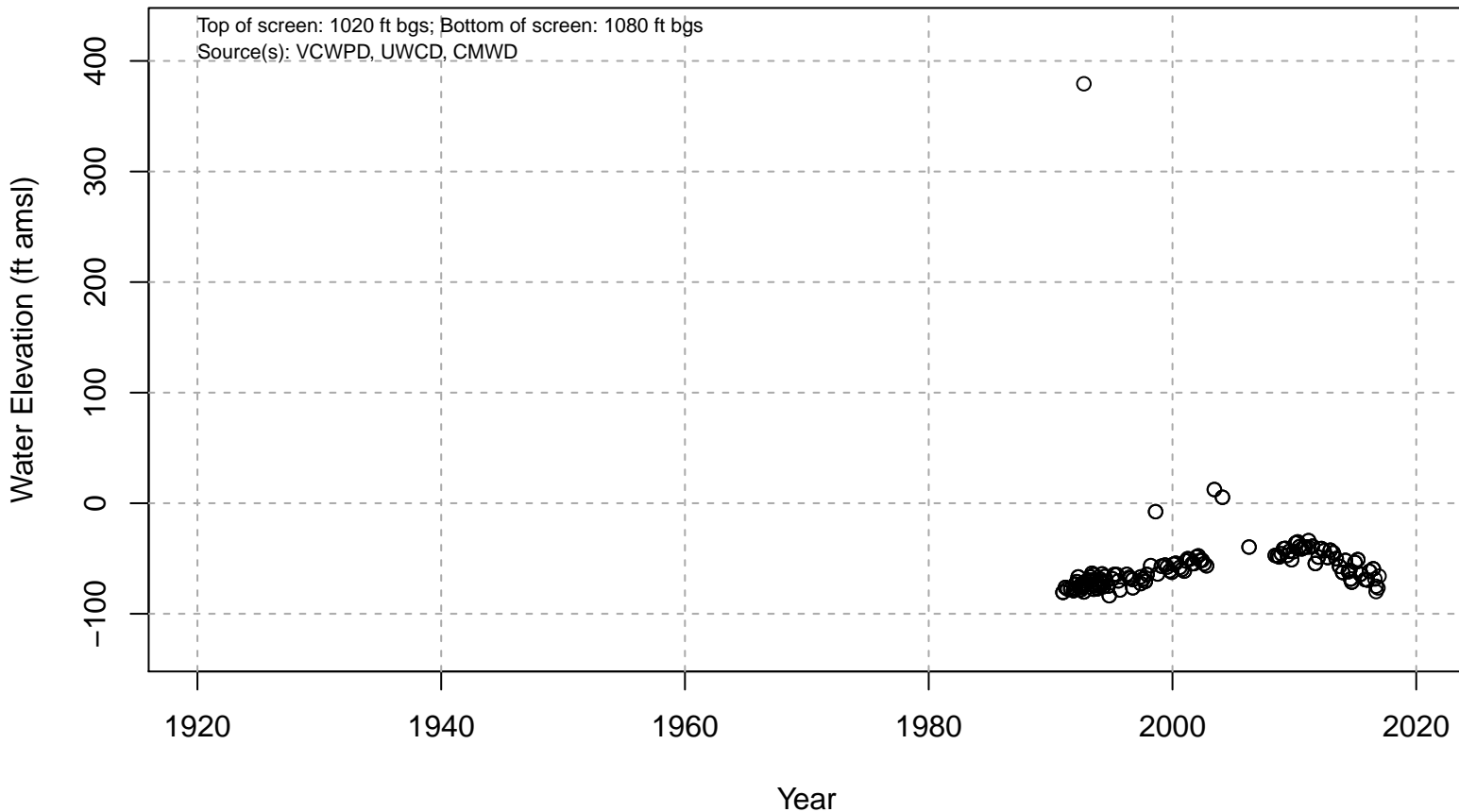


Las Posas Management Area: WLPMA; Screened Aquifer: Multiple; Screened Aquifer System: Undesignated

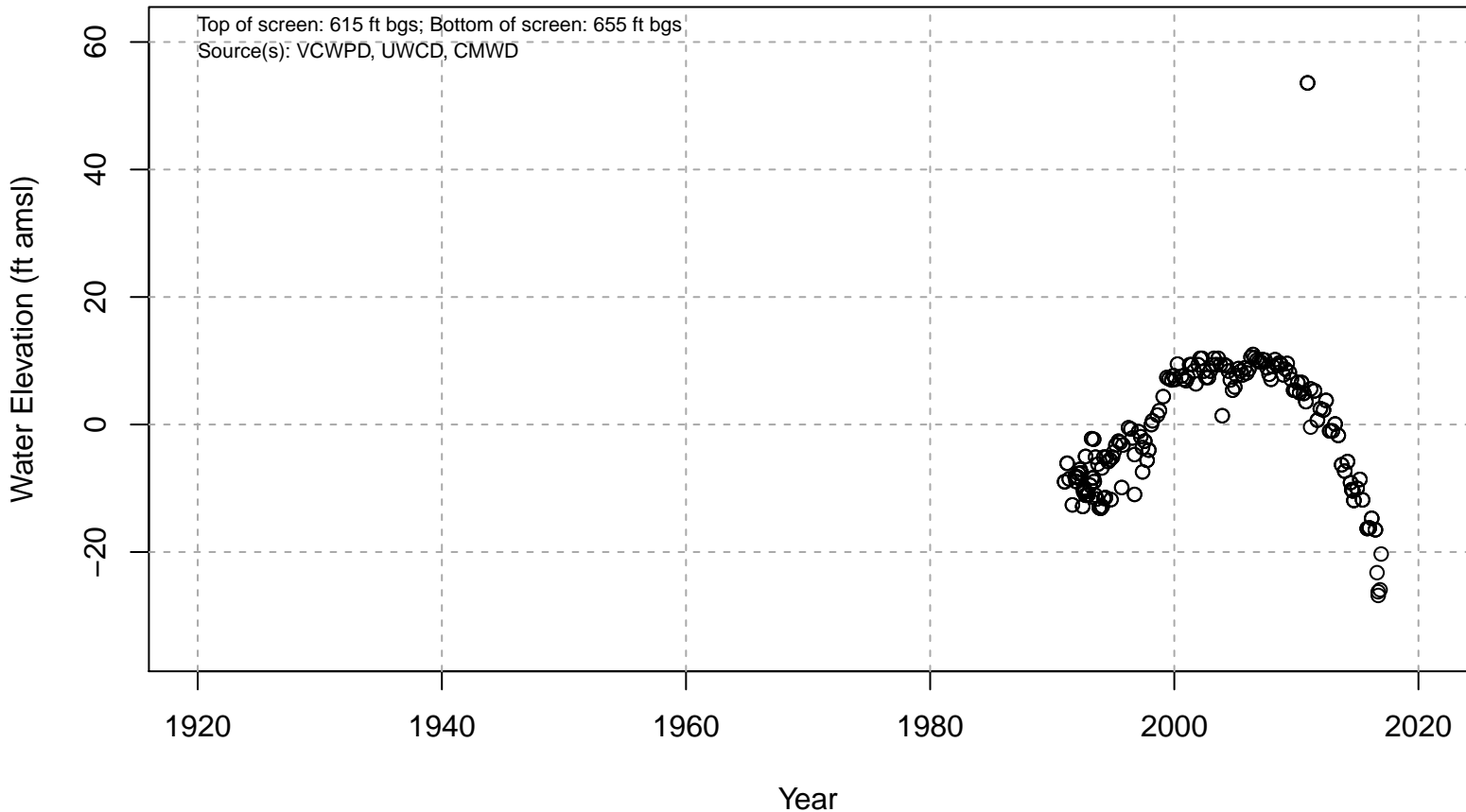
# 02N21W11J02S



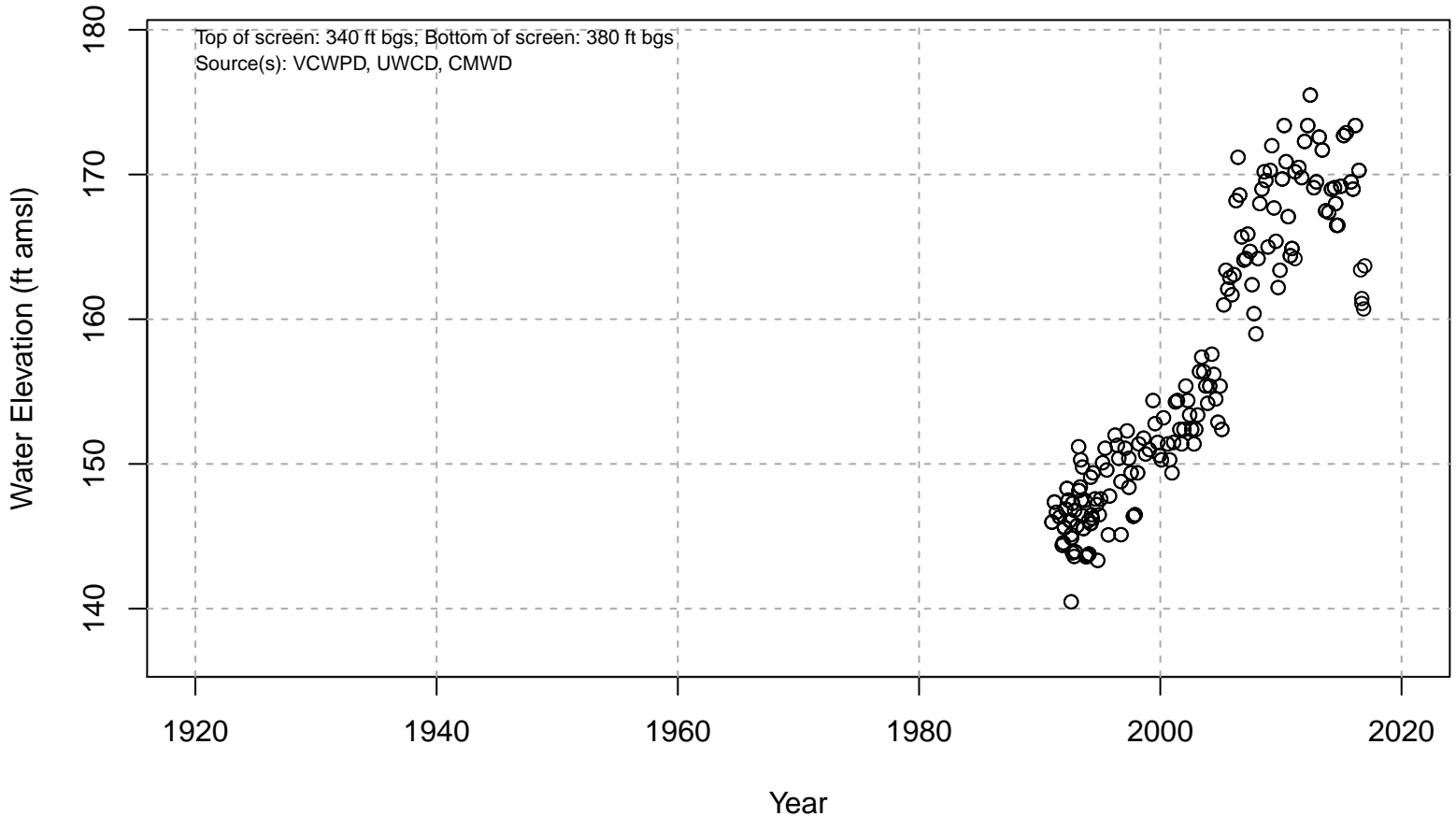
# 02N21W11J03S



# 02N21W11J04S



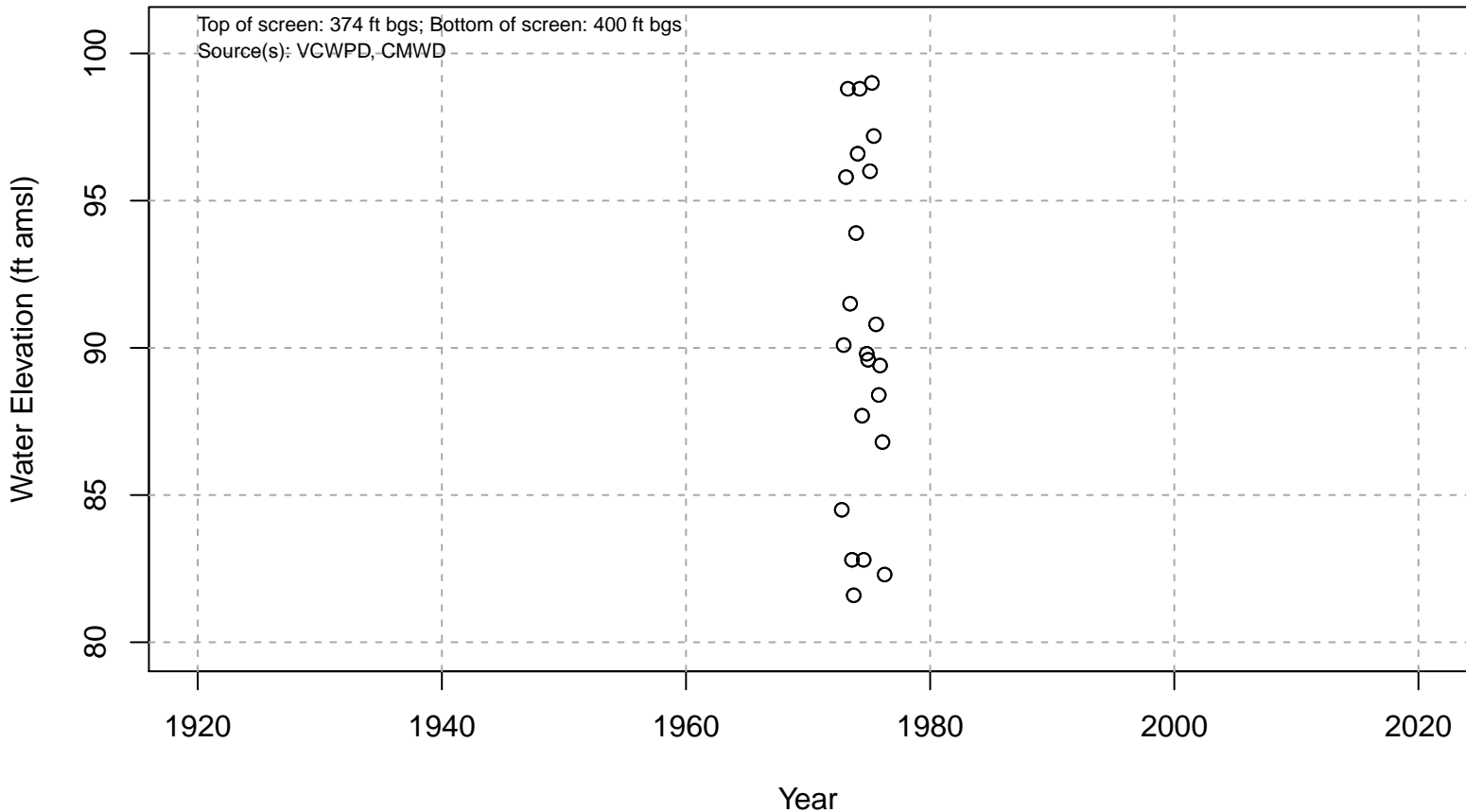
# 02N21W11J05S



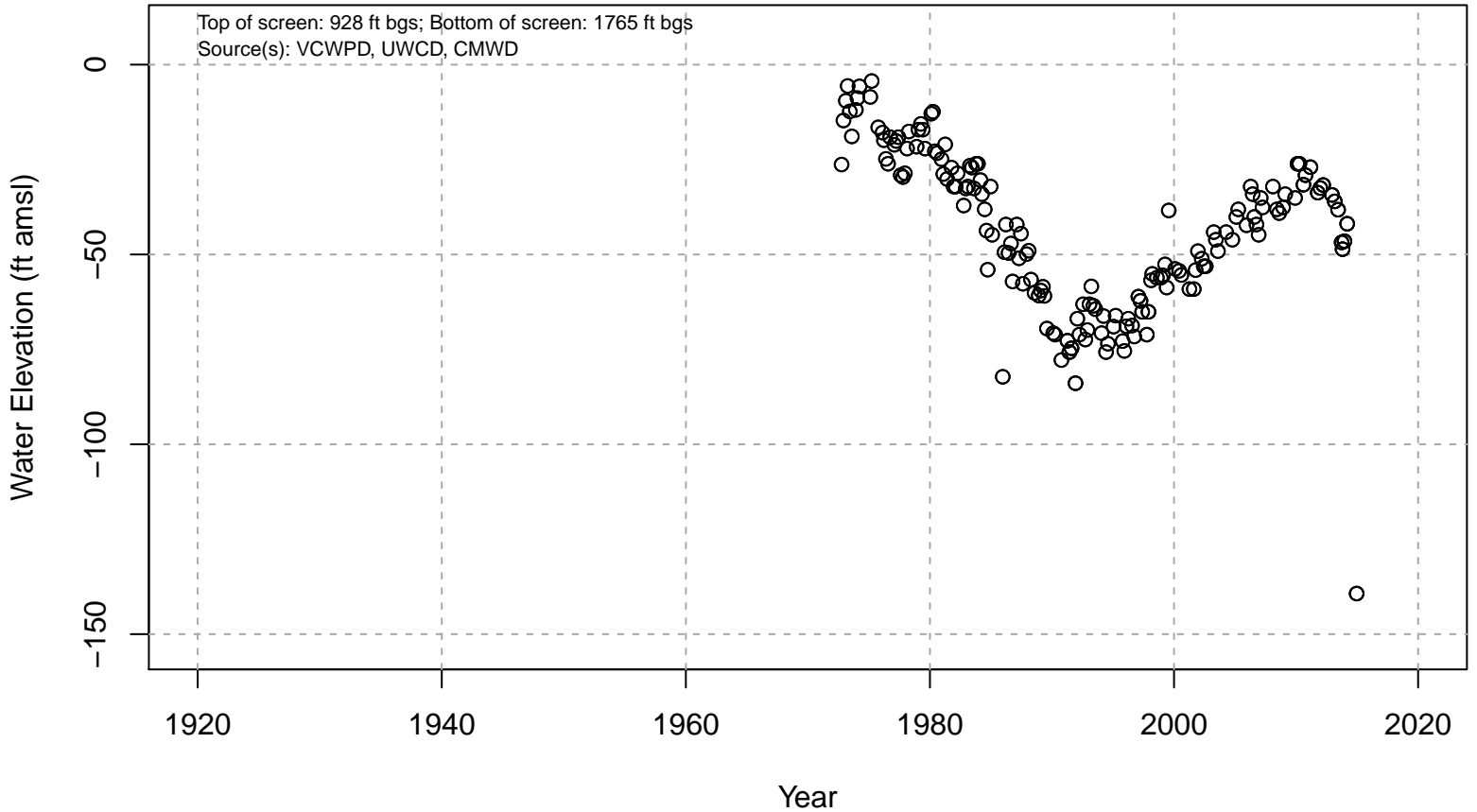




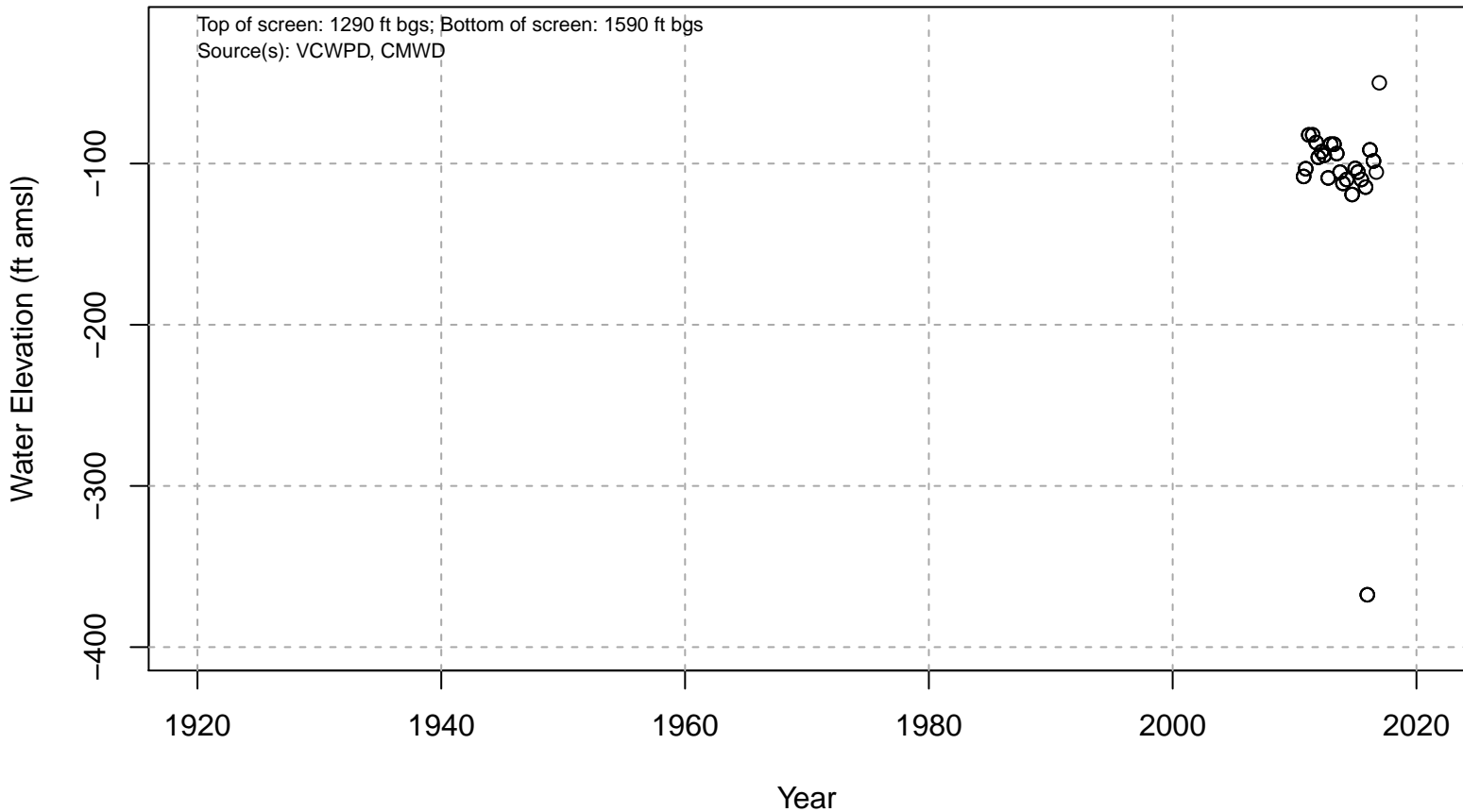
# 02N21W12F01S



# 02N21W12H01S



# 02N21W13A01S

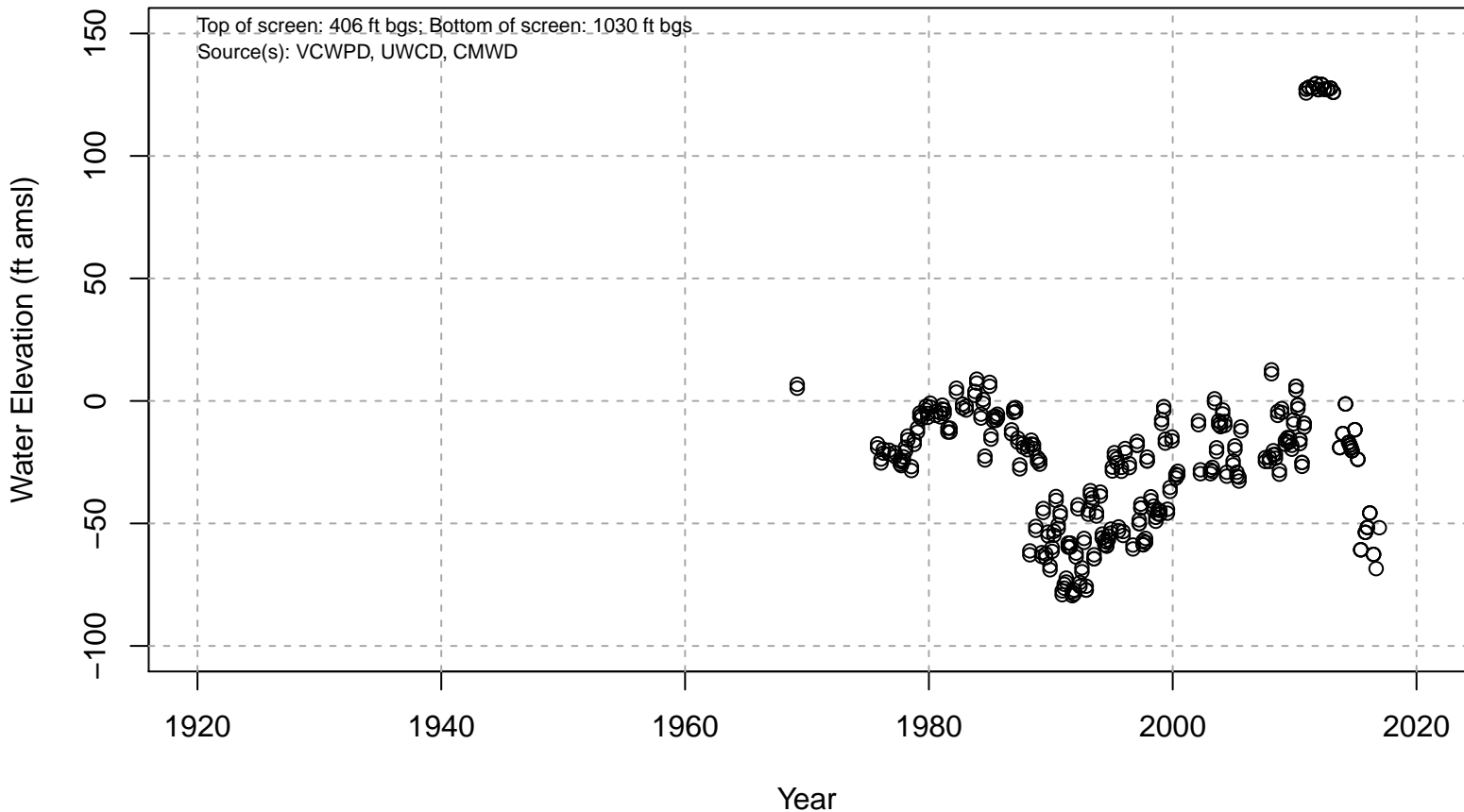


# 02N21W15A01S

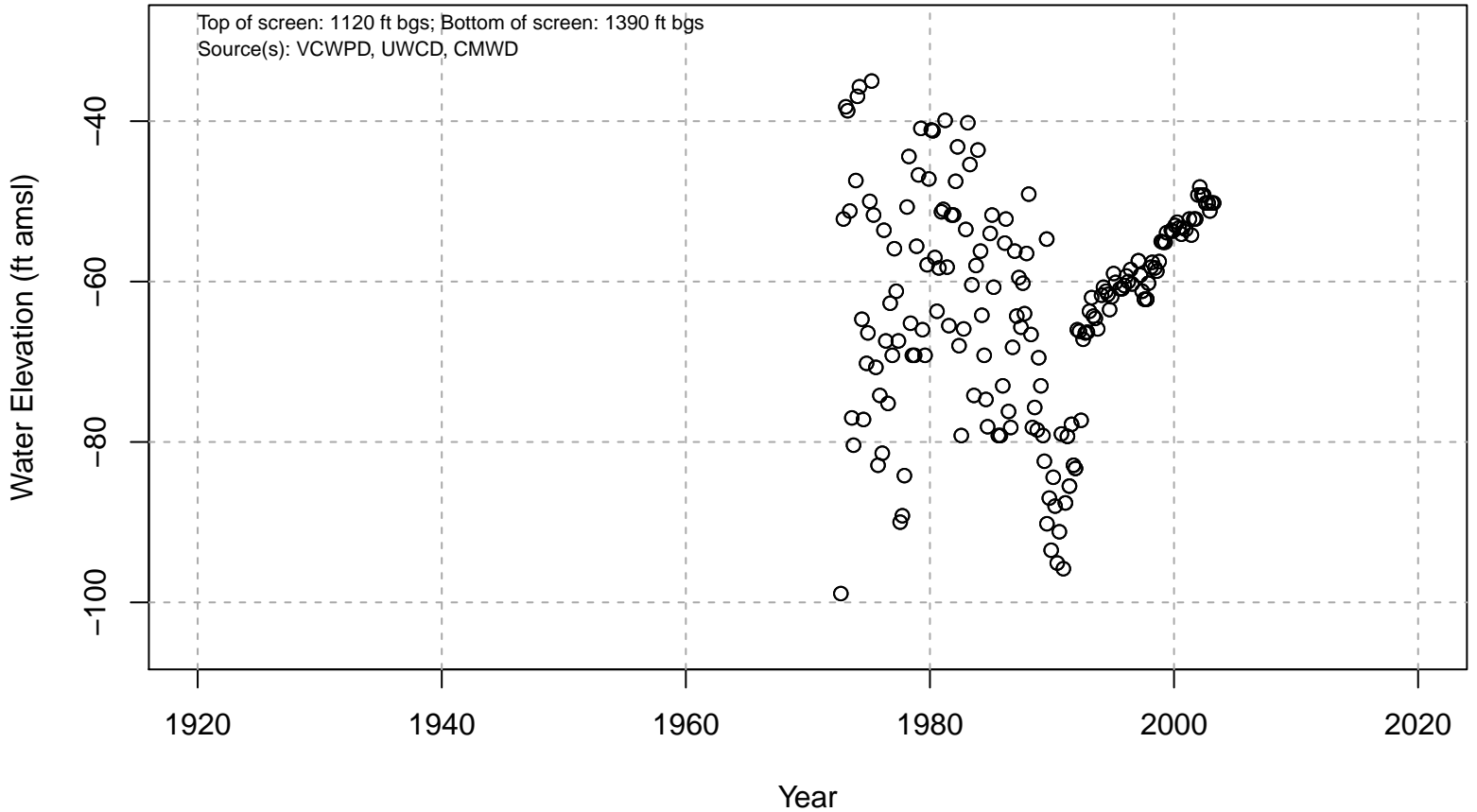


Las Posas Management Area: WLPMA; Screened Aquifer: Multiple; Screened Aquifer System: Undesignated

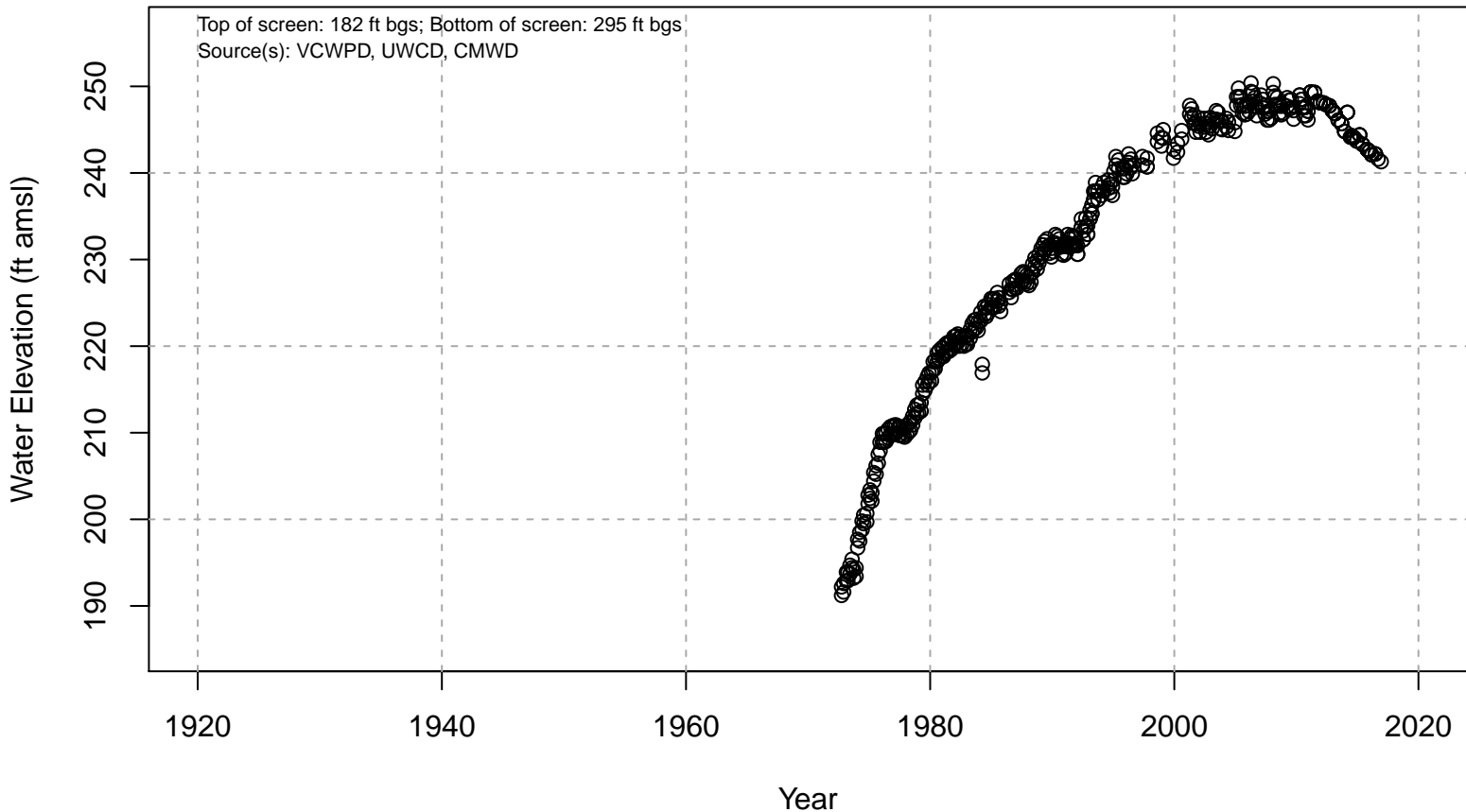
# 02N21W15M03S



# 02N21W15P01S



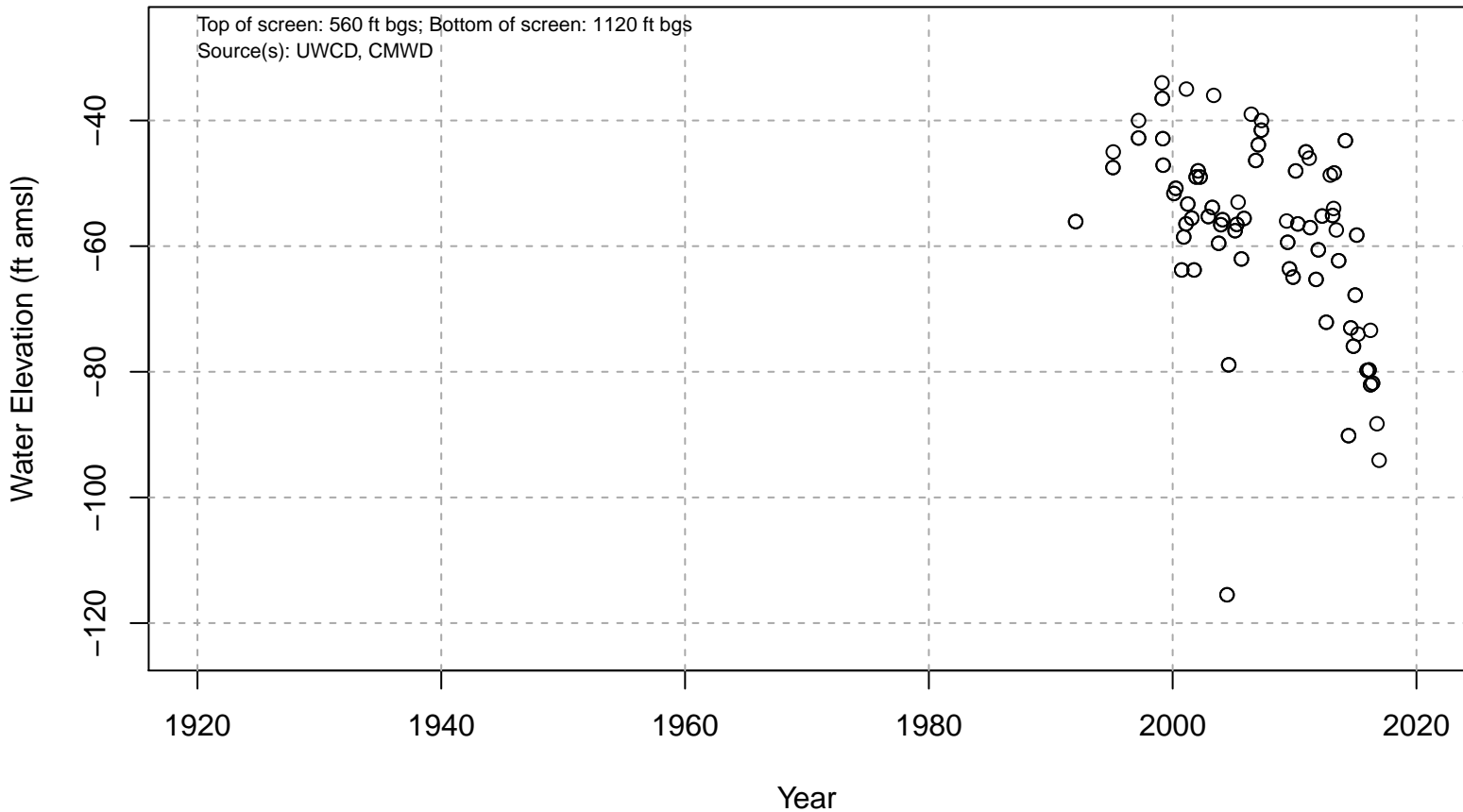
# 02N21W16J01S



Las Posas Management Area: WLPMA; Screened Aquifer: Upper San Pedro; Screened Aquifer System: UAS



# 02N21W16J03S



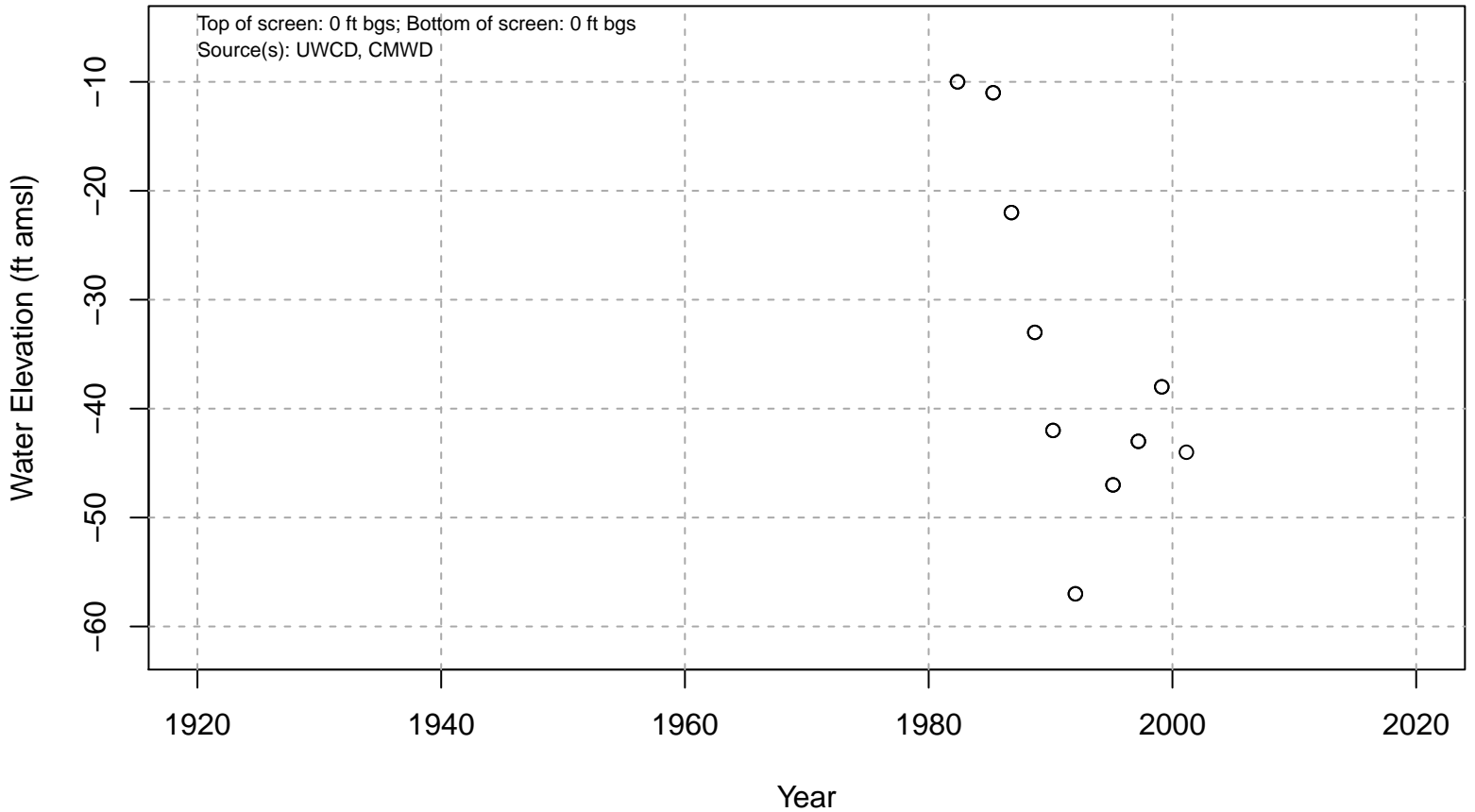
Las Posas Management Area: WLPMA; Screened Aquifer: Multiple; Screened Aquifer System: LAS

# 02N21W16K01S

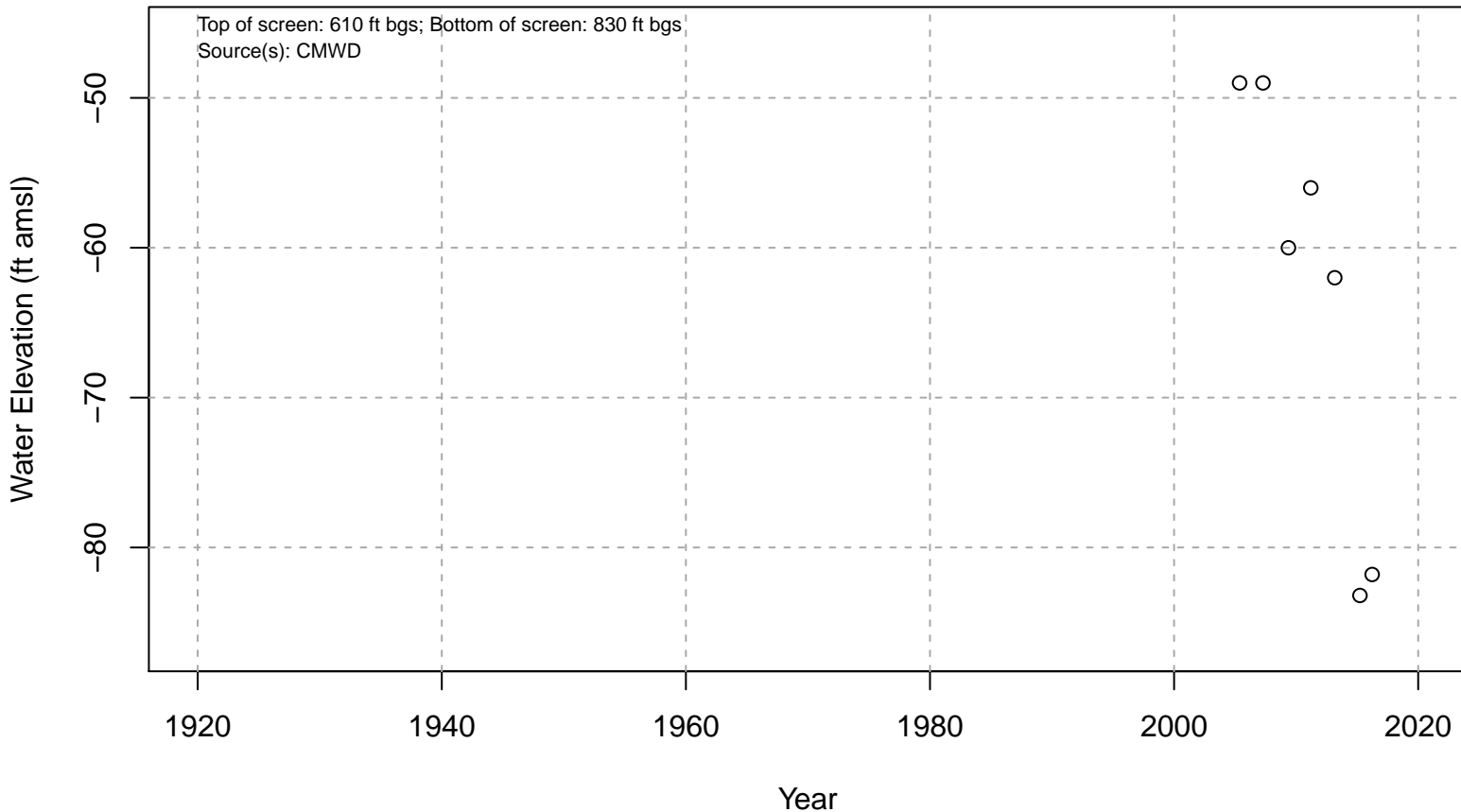


Las Posas Management Area: WLPMA; Screened Aquifer: Upper San Pedro; Screened Aquifer System: Both

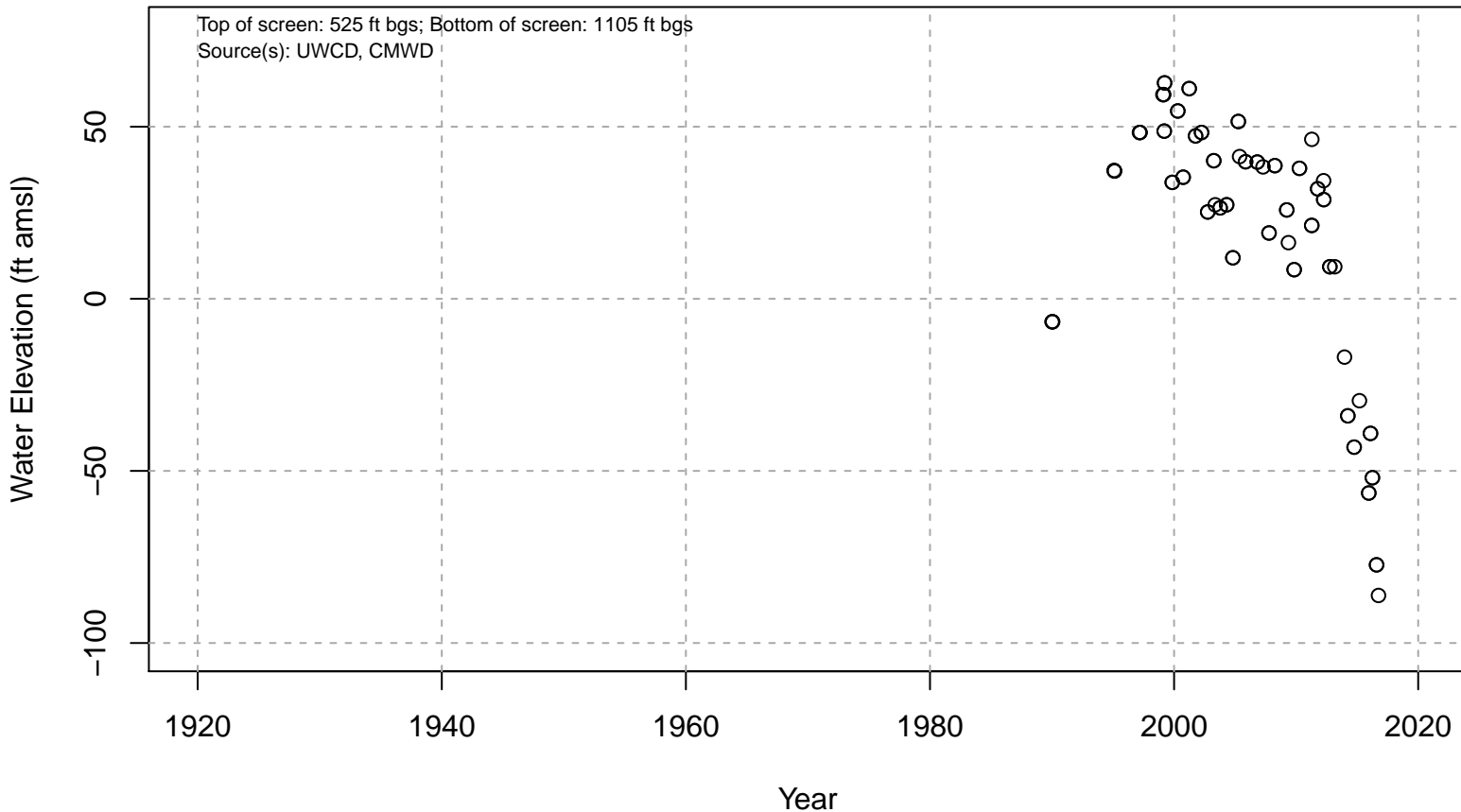
# 02N21W16N01S



# 02N21W16N03S



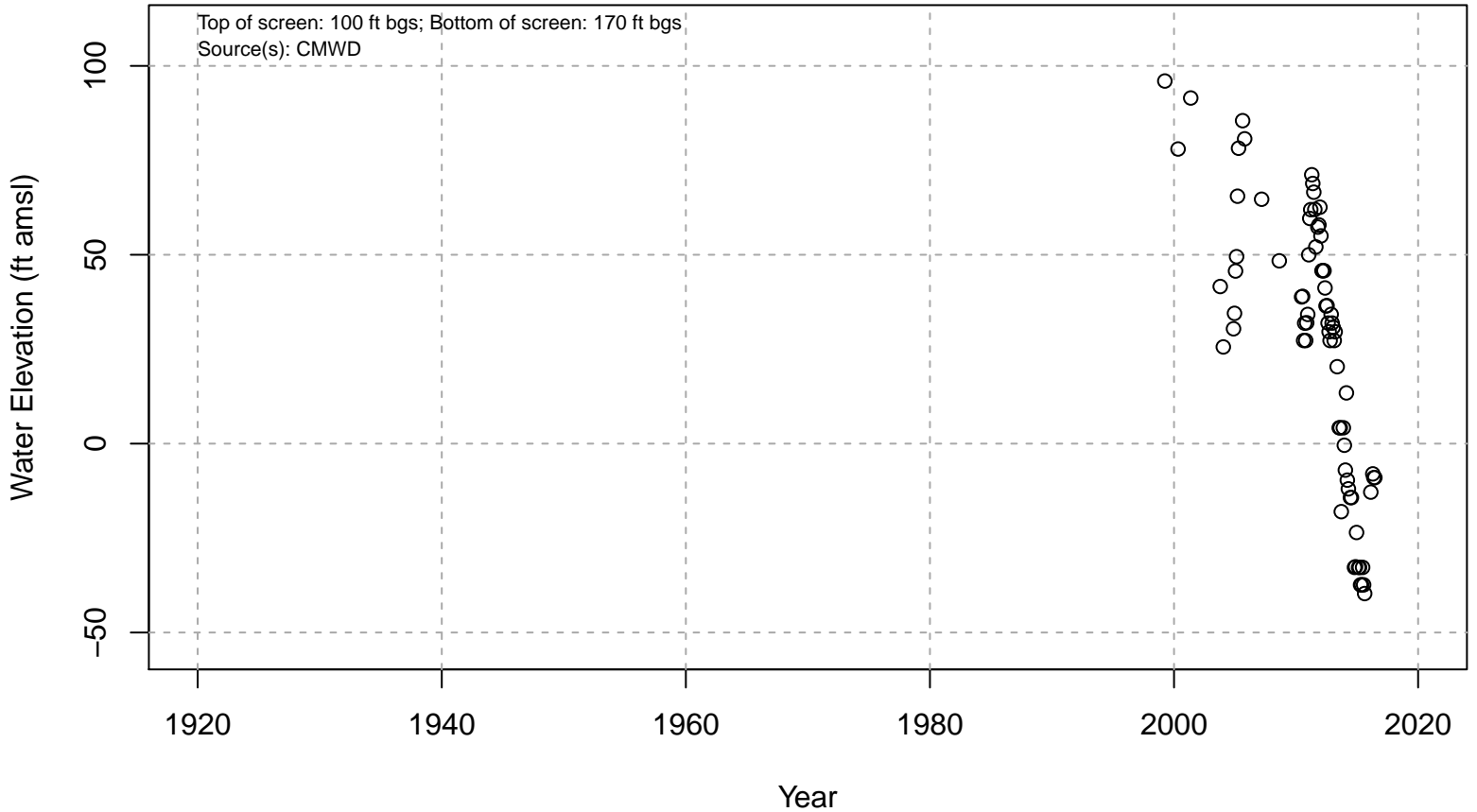
# 02N21W17F05S



# 02N21W18A01S

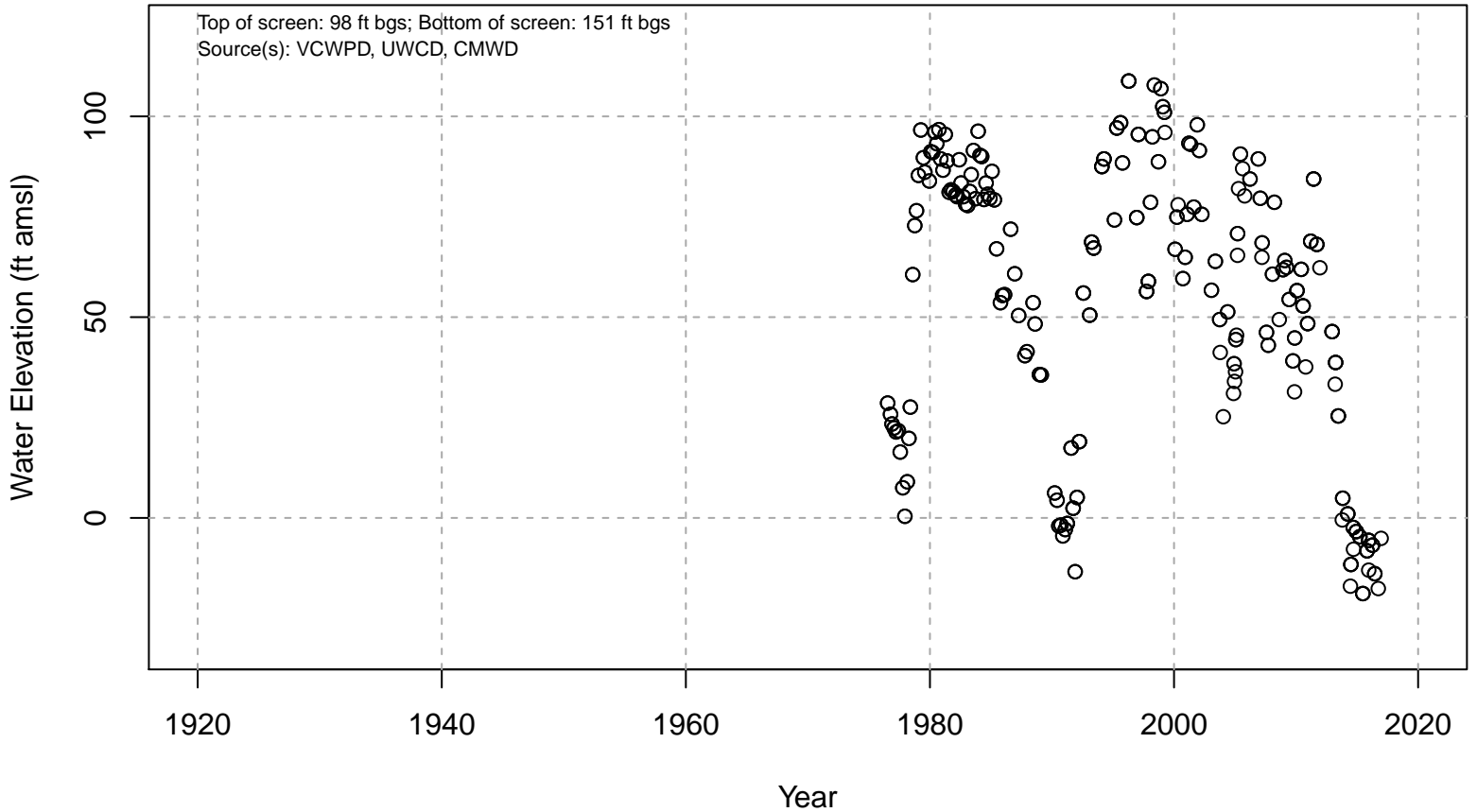


# 02N21W18H01S



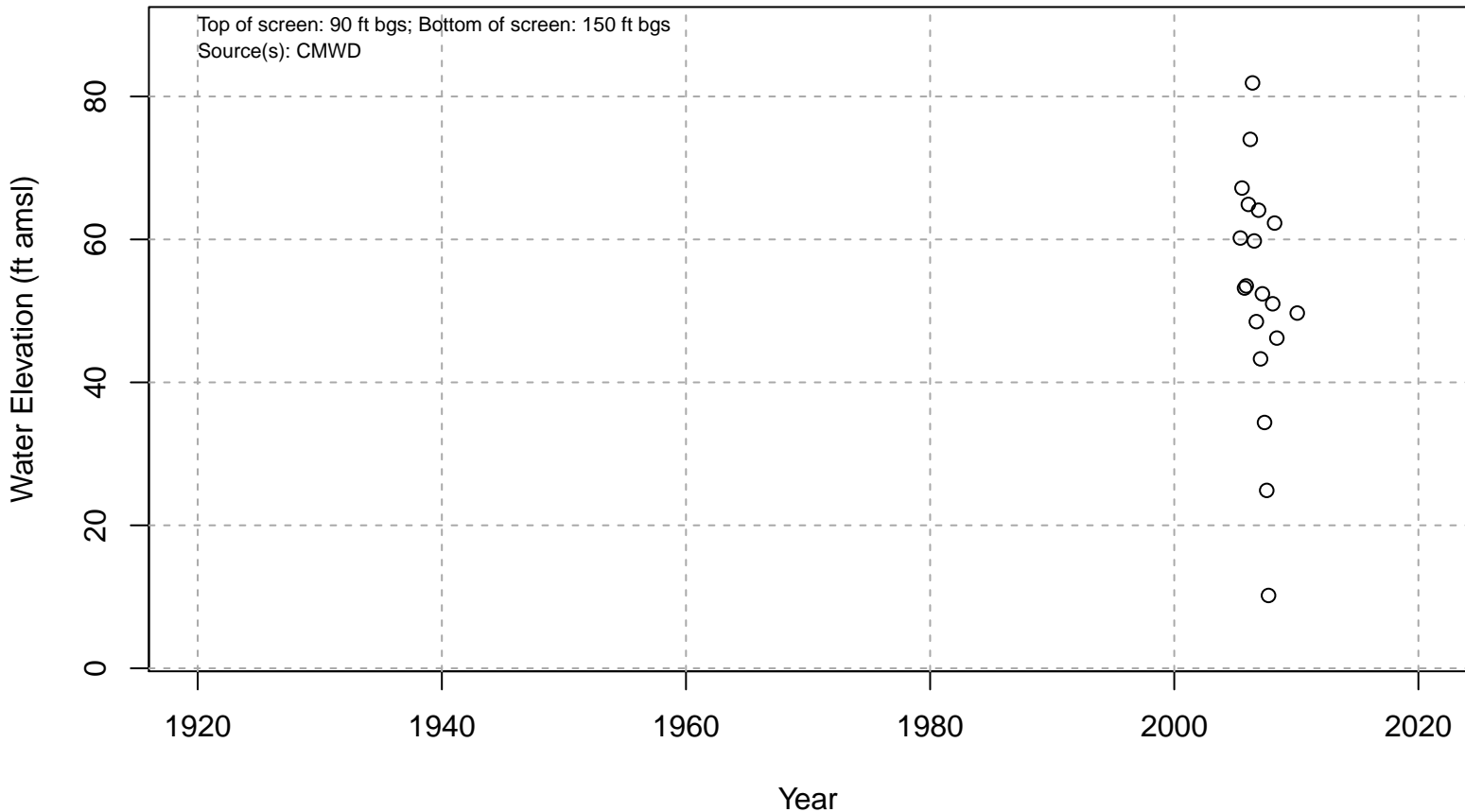
Las Posas Management Area: WLPMA; Screened Aquifer: Undesignated; Screened Aquifer System: Undesignated

# 02N21W18H03S

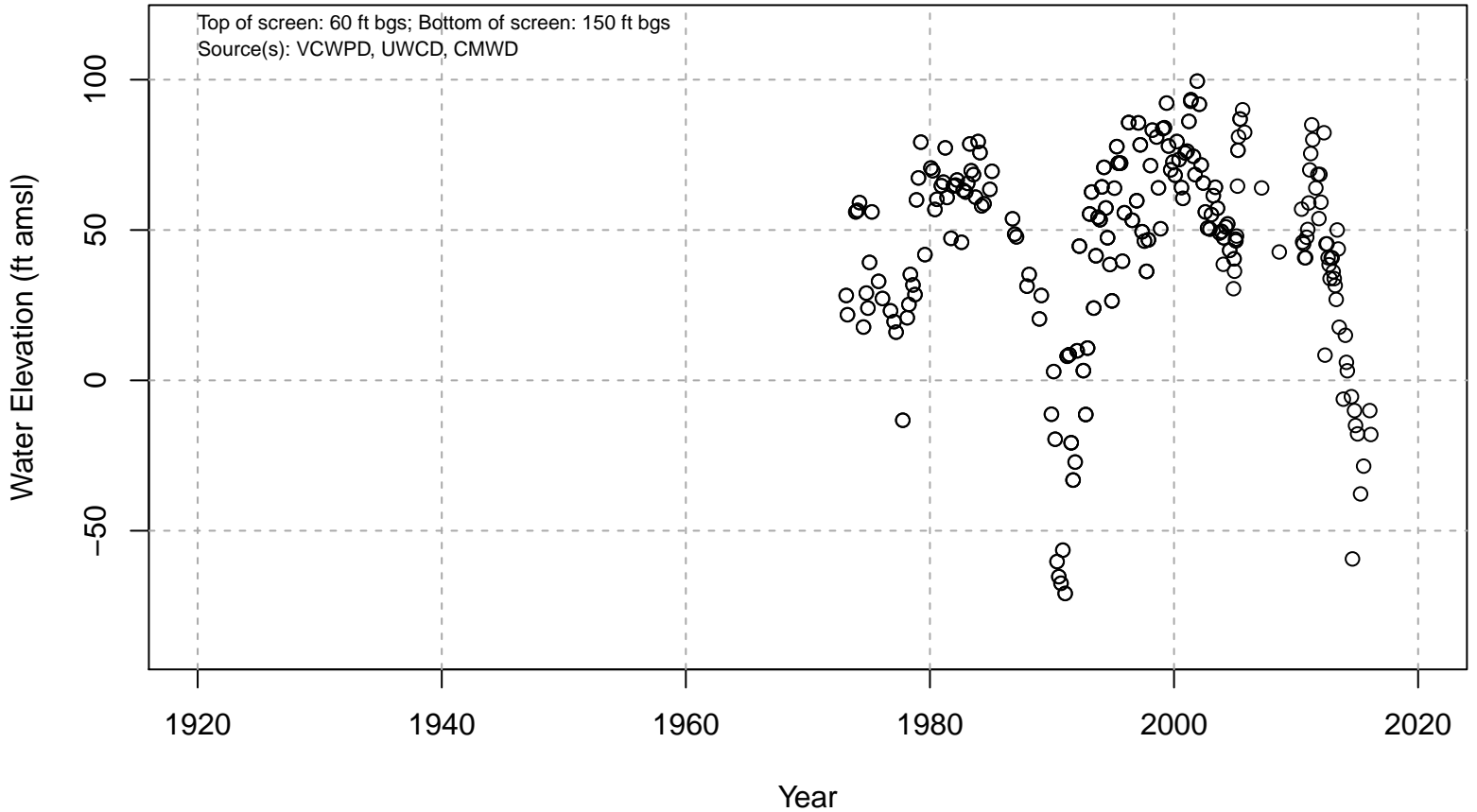




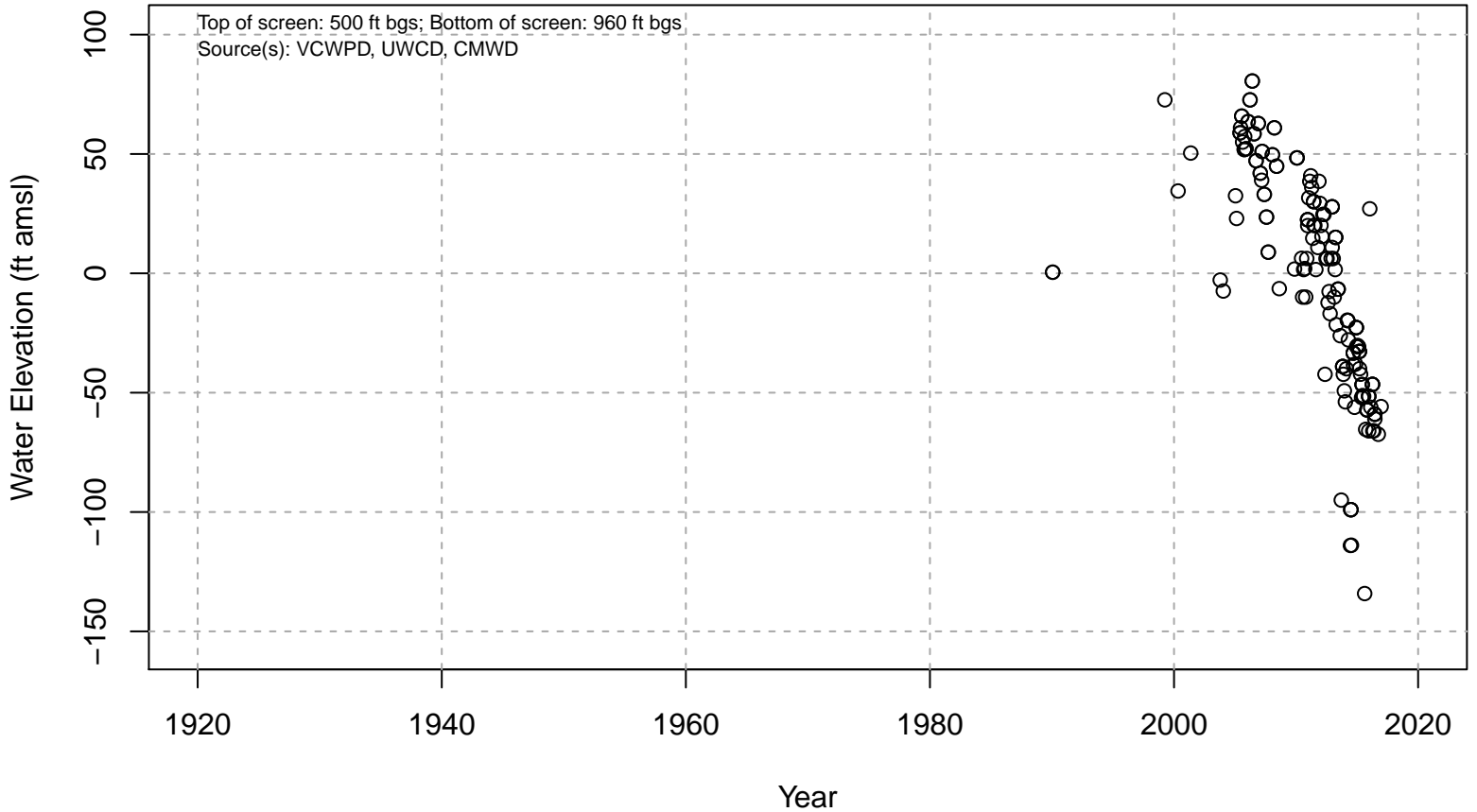
# 02N21W18H04S



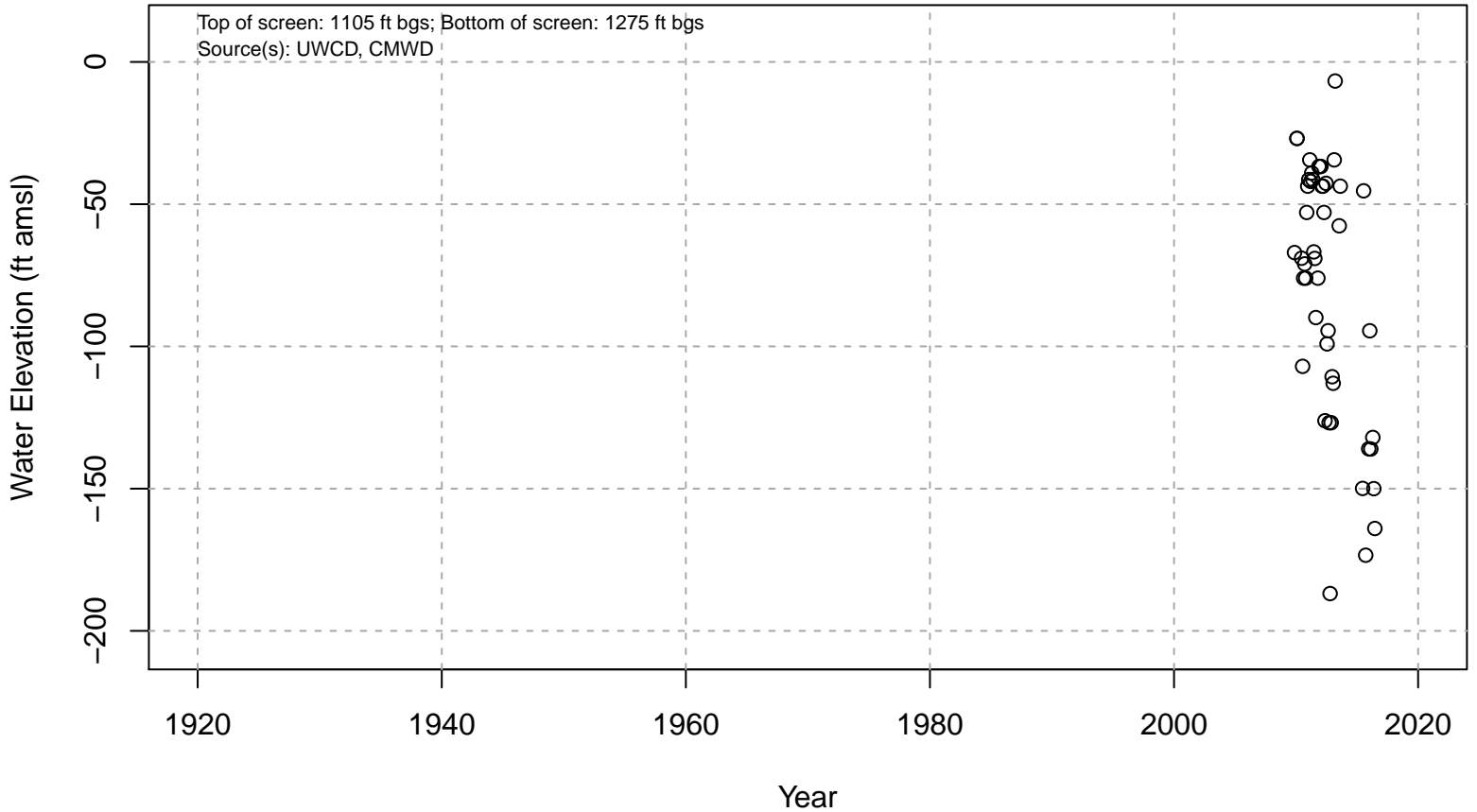
# 02N21W18H10S



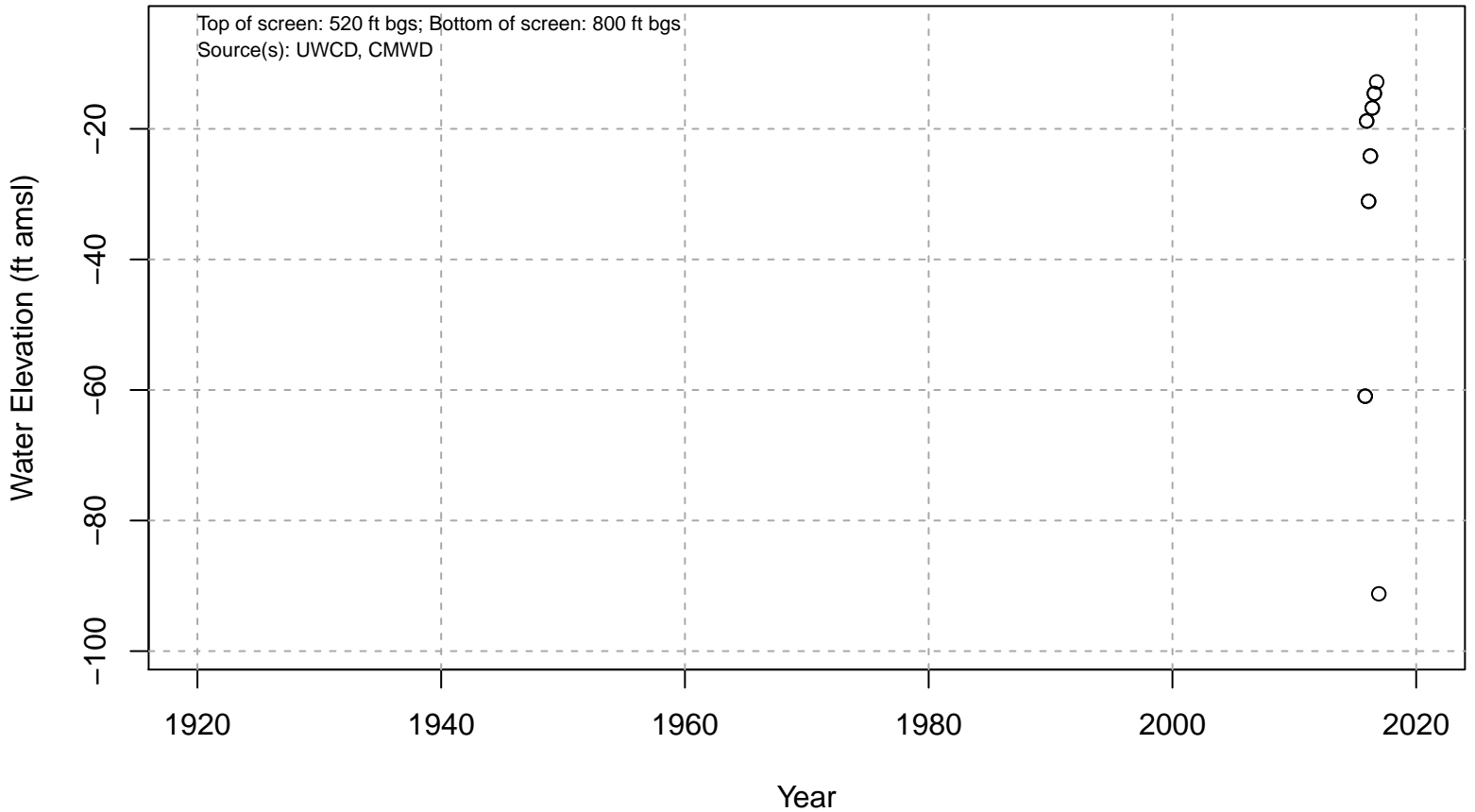
# 02N21W18H12S



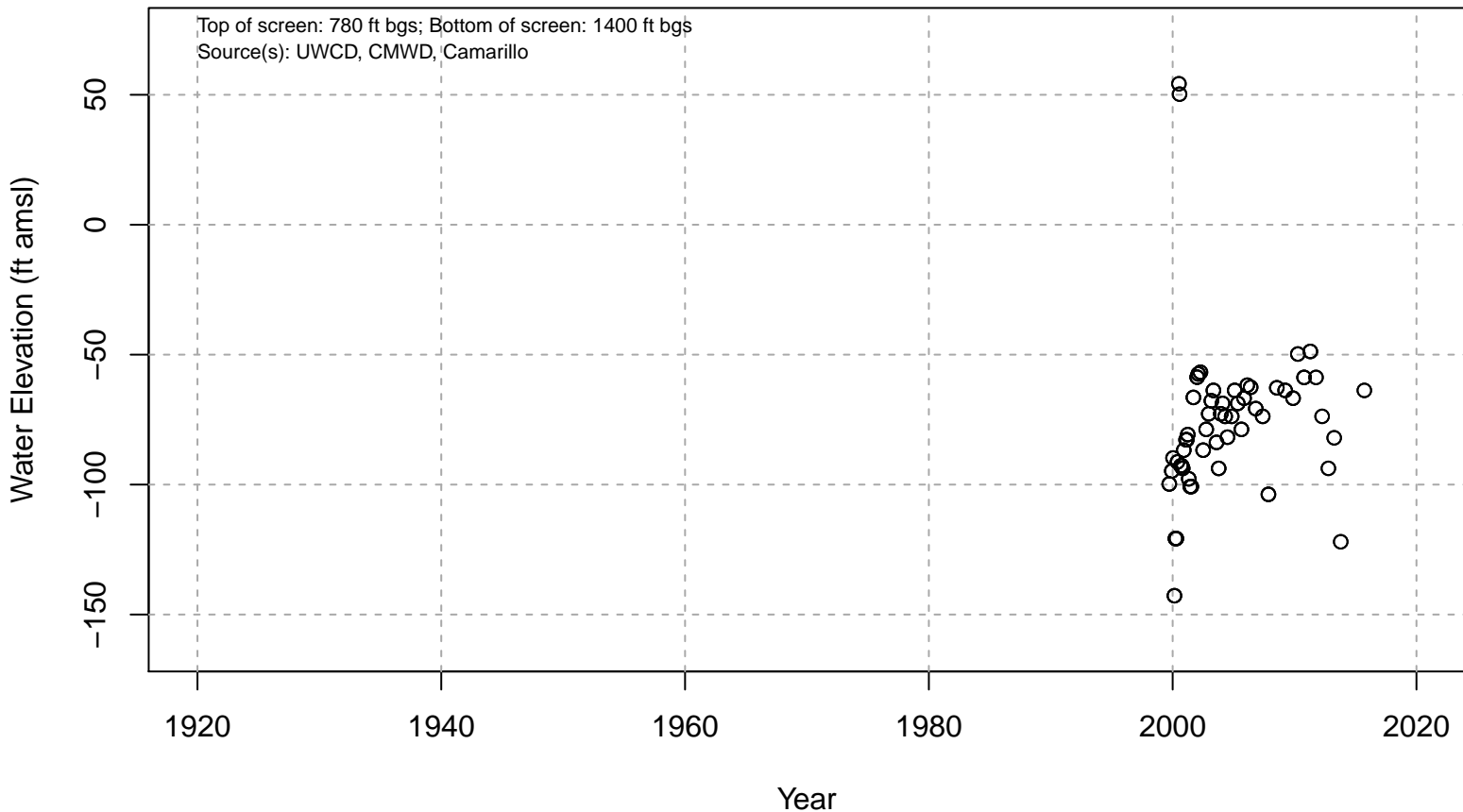
# 02N21W18H14S



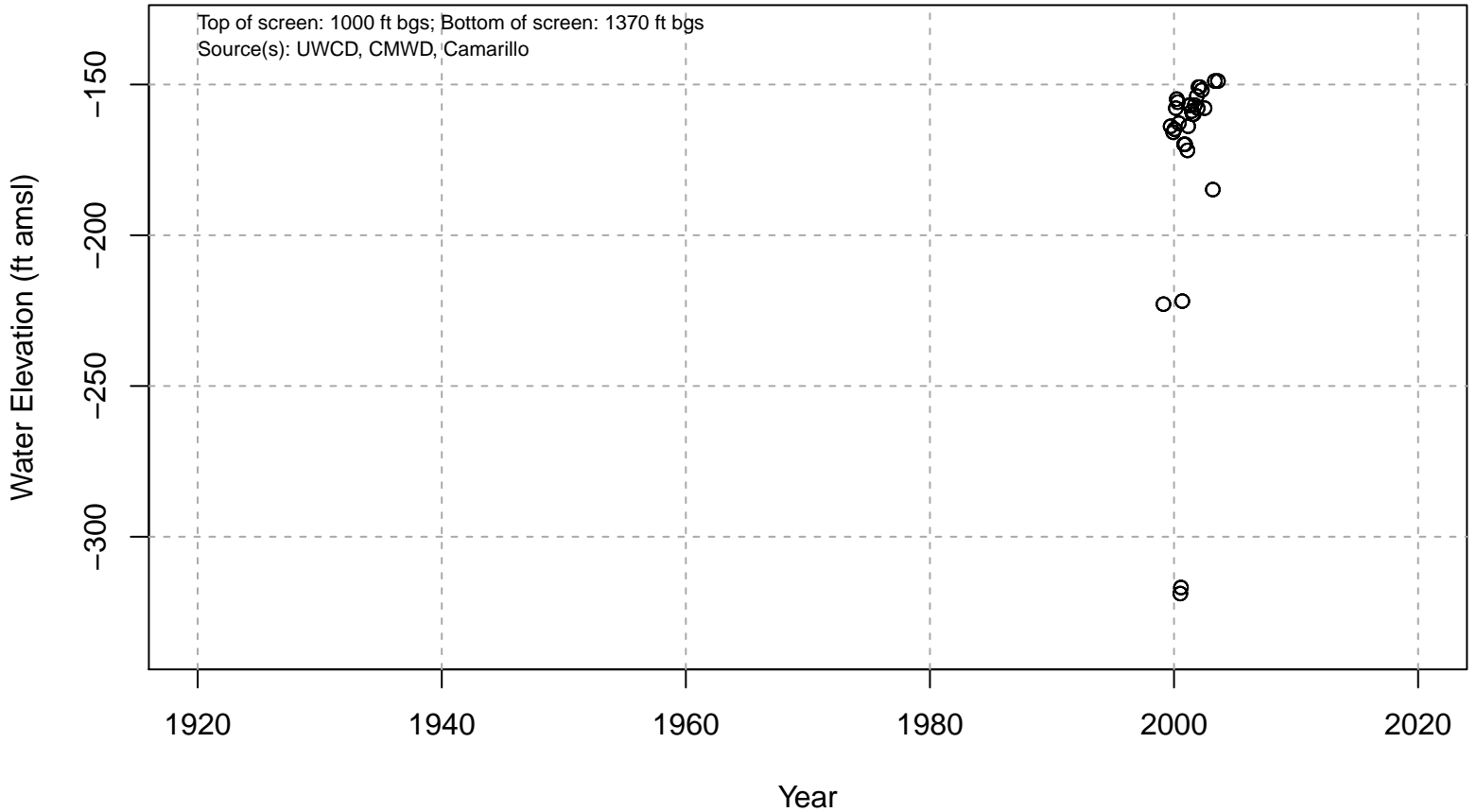
# 02N21W20A01S



# 02N21W22A01S



# 02N21W22E01S

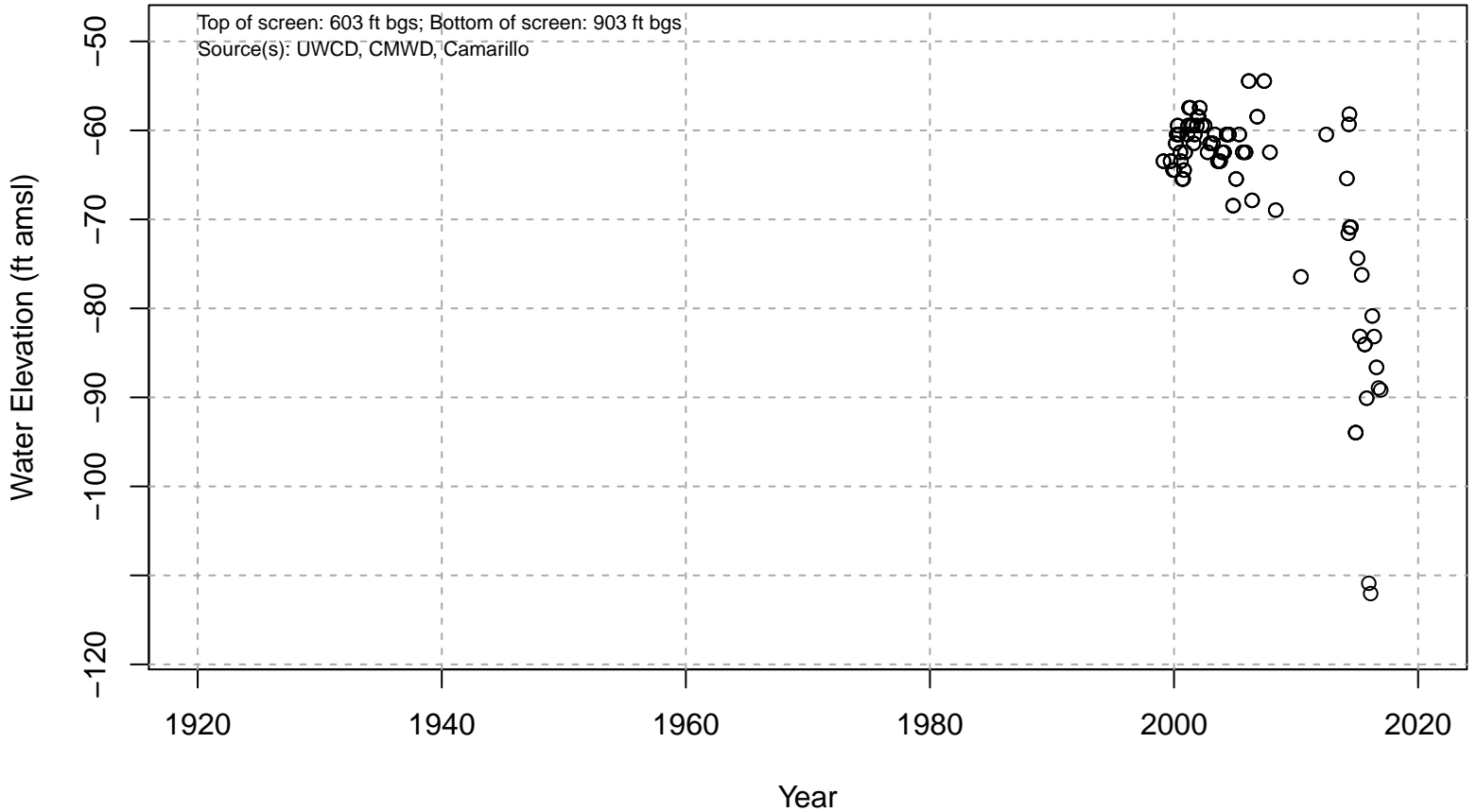


# 02N21W22E02S

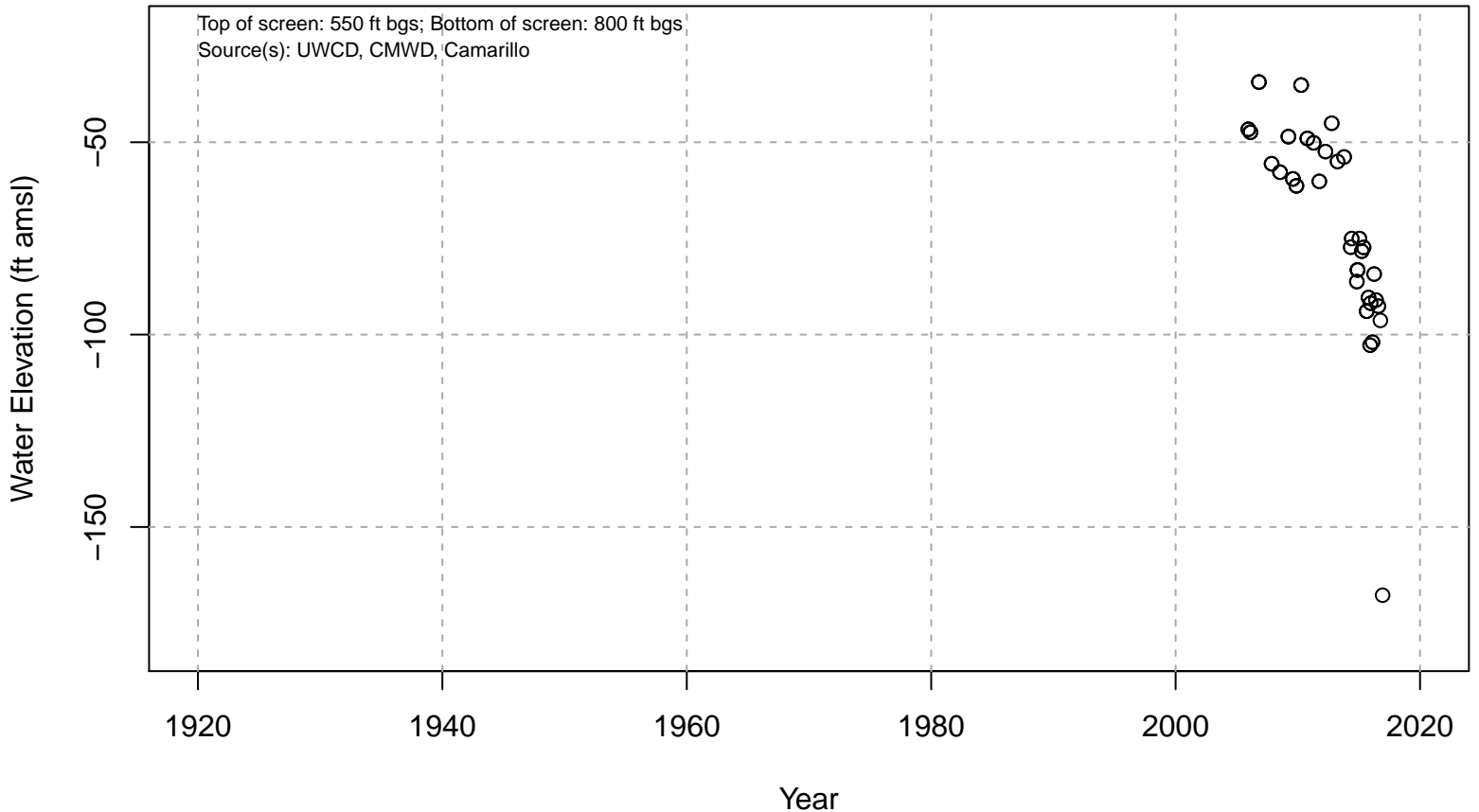




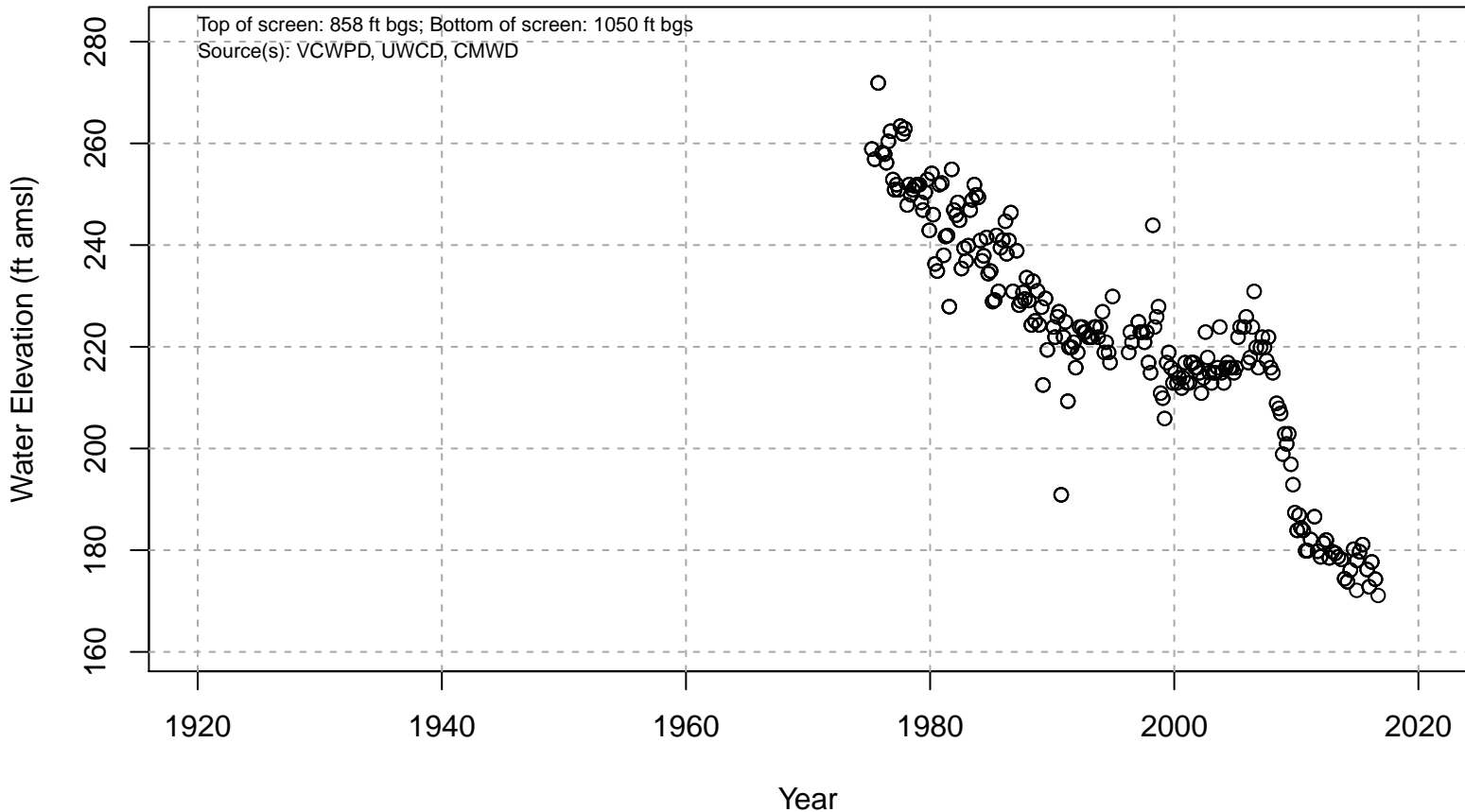
# 02N21W22G01S



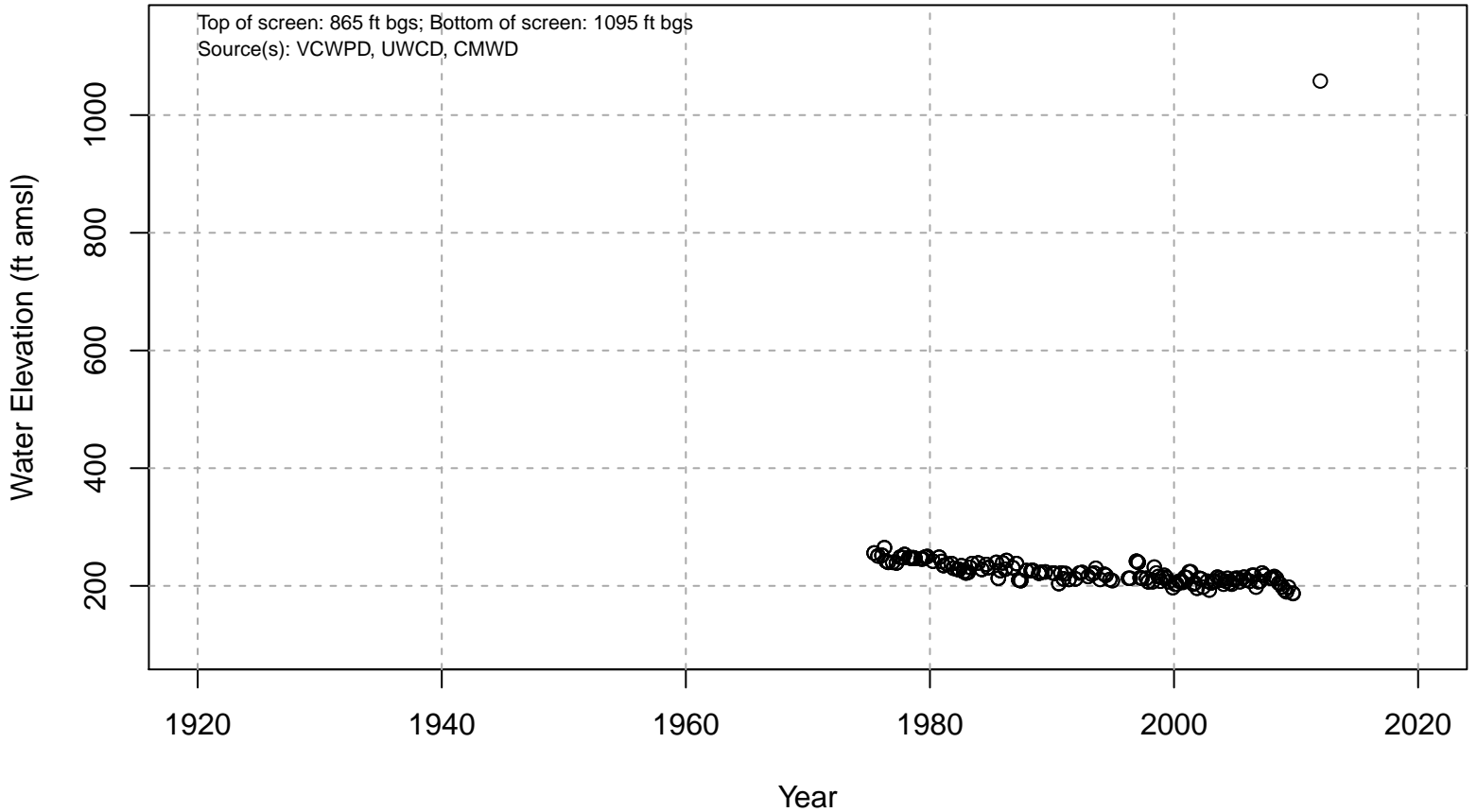
# 02N21W28A02S



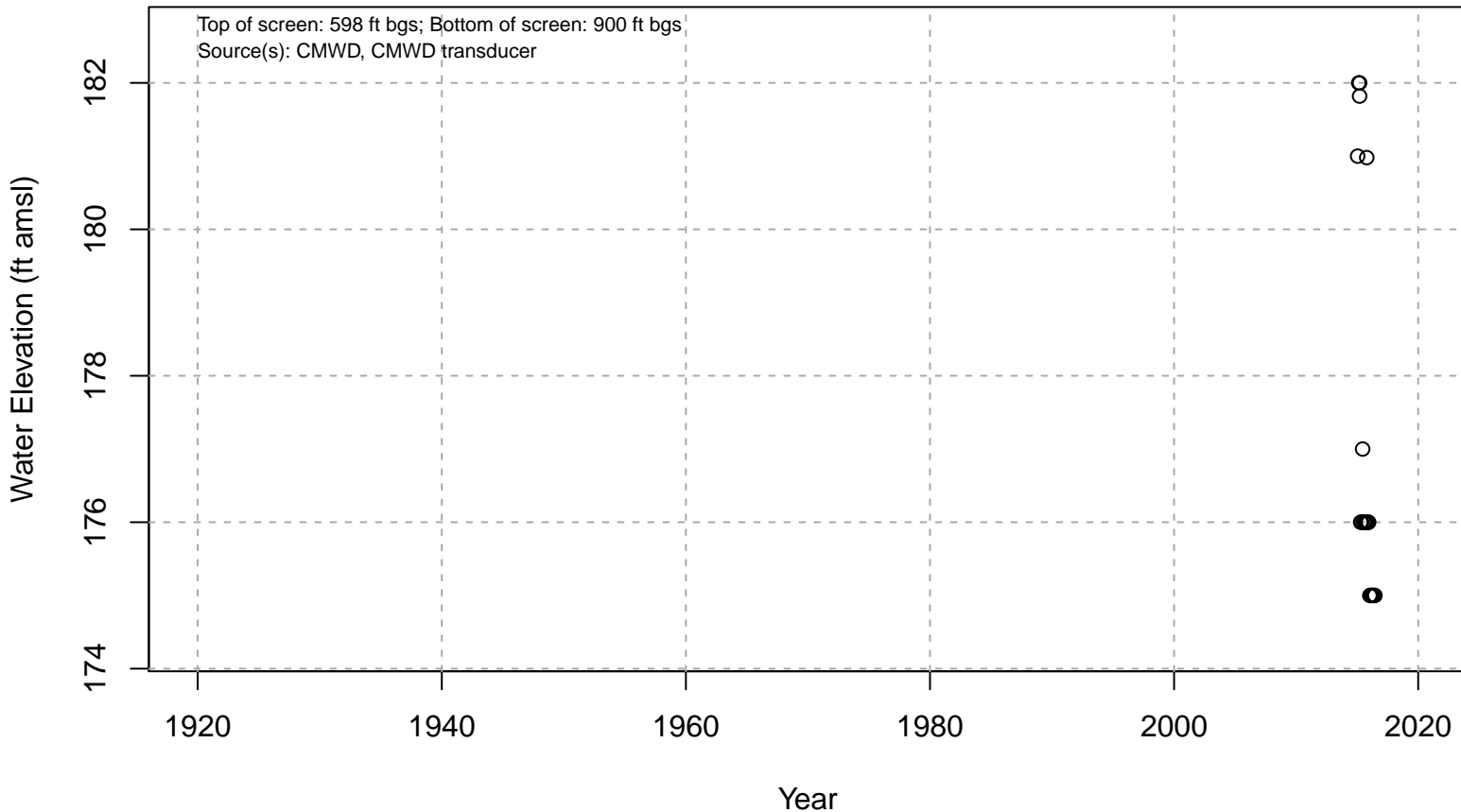
# 03N19W19J01S



# 03N19W19P02S



# 03N19W28N03S

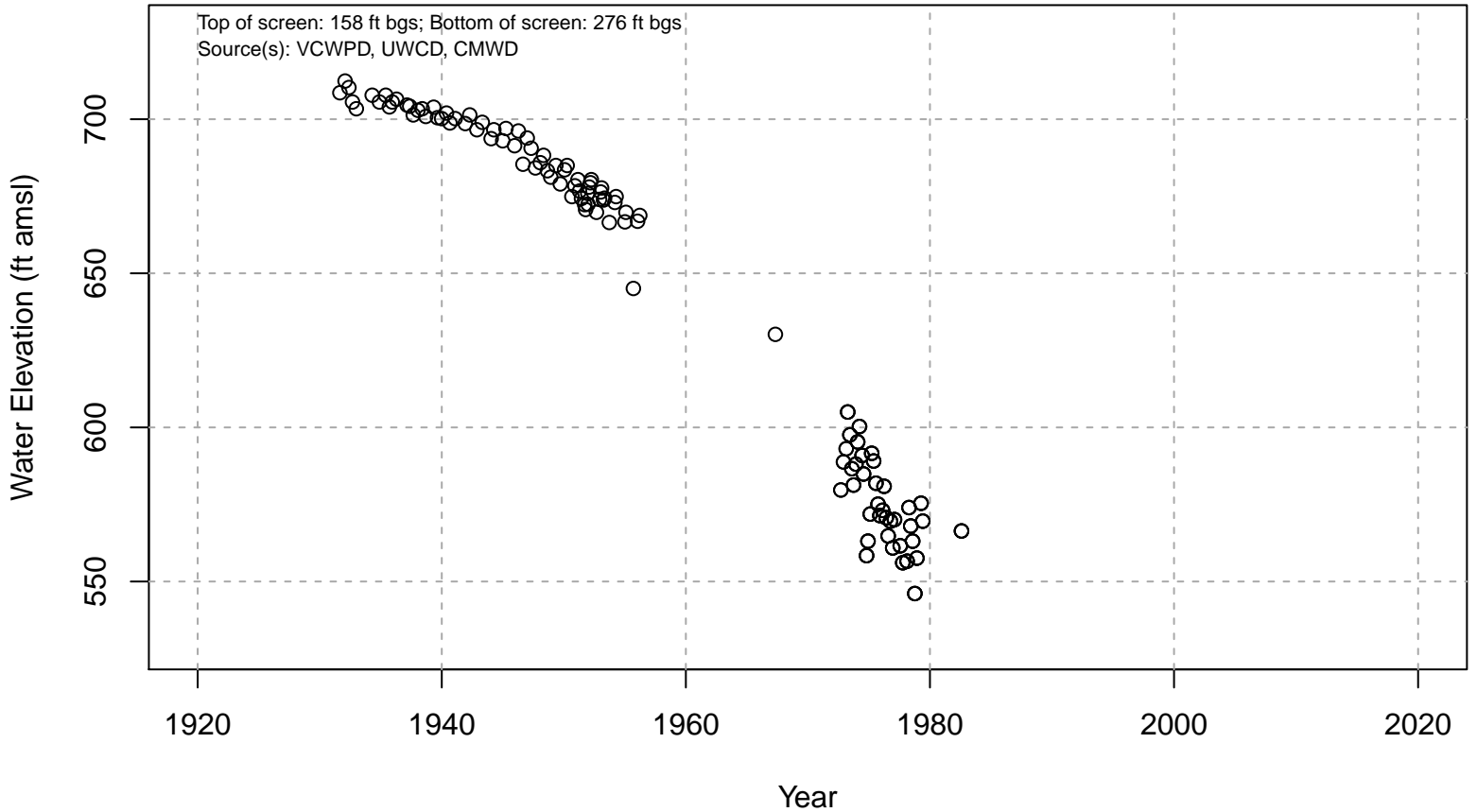


# 03N19W29E01S



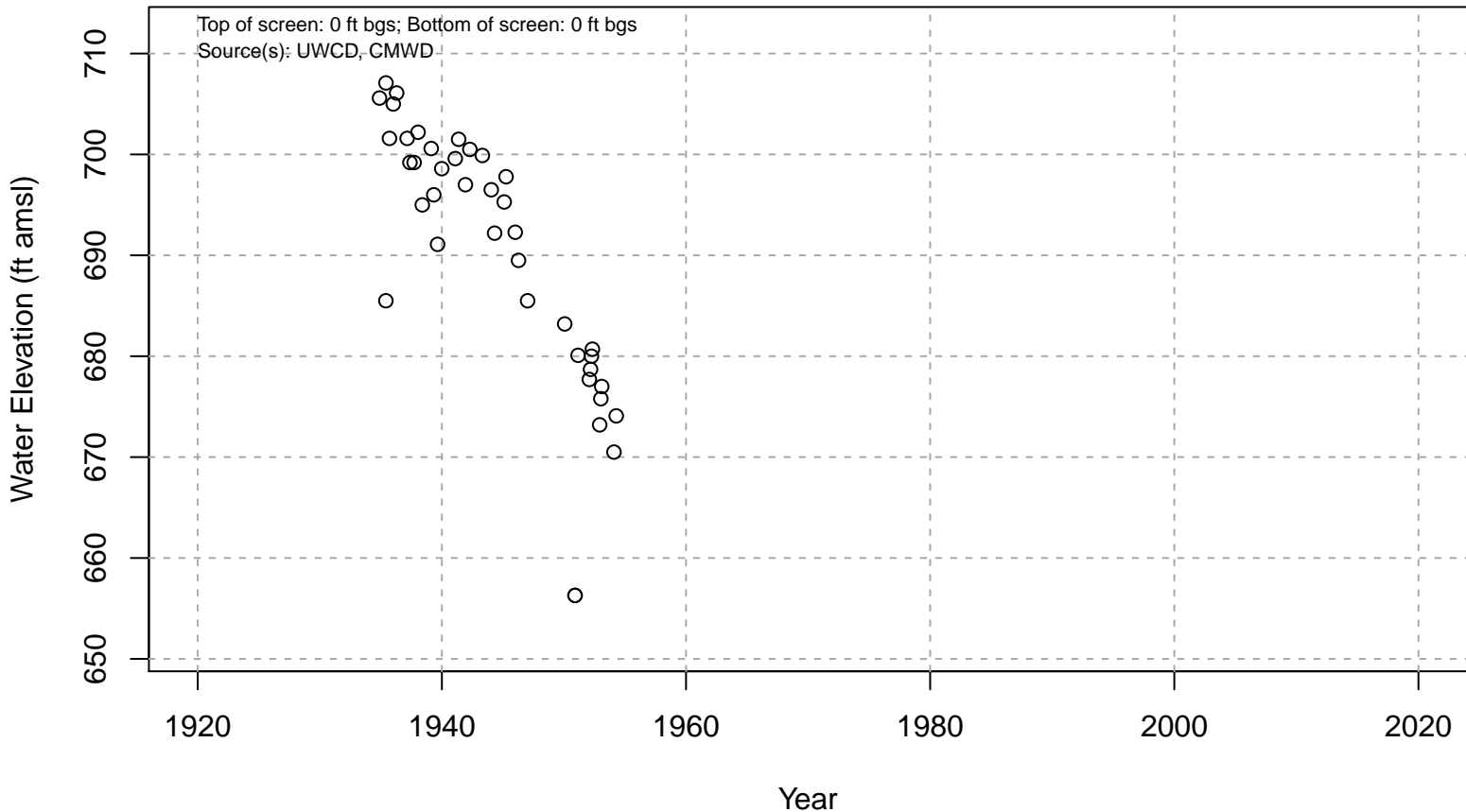
Las Posas Management Area: ELPMA; Screened Aquifer: Undesignated; Screened Aquifer System: Undesignated

# 03N19W29E02S



Las Posas Management Area: ELPMA; Screened Aquifer: Undesignated; Screened Aquifer System: Undesignated

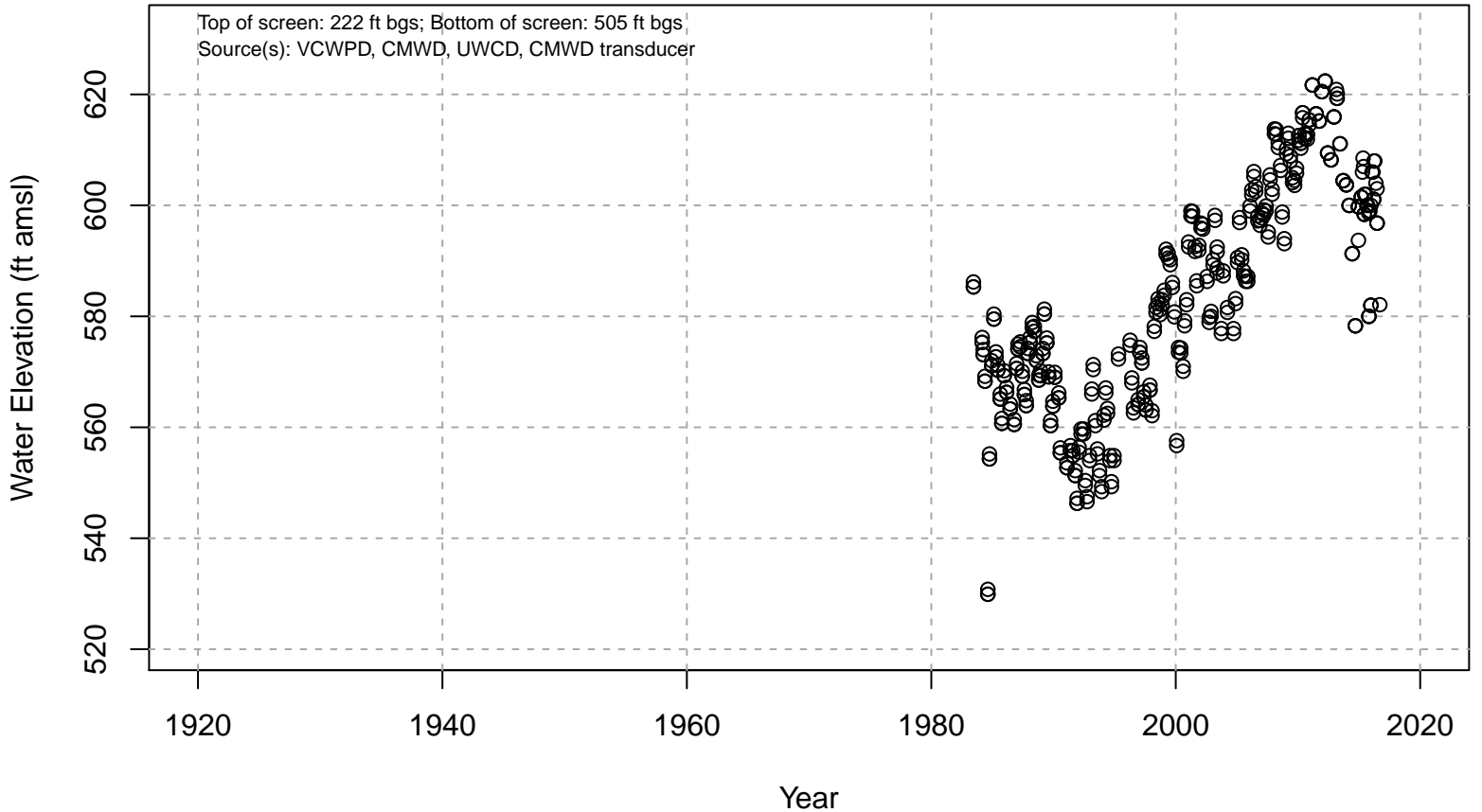
# 03N19W29F03S



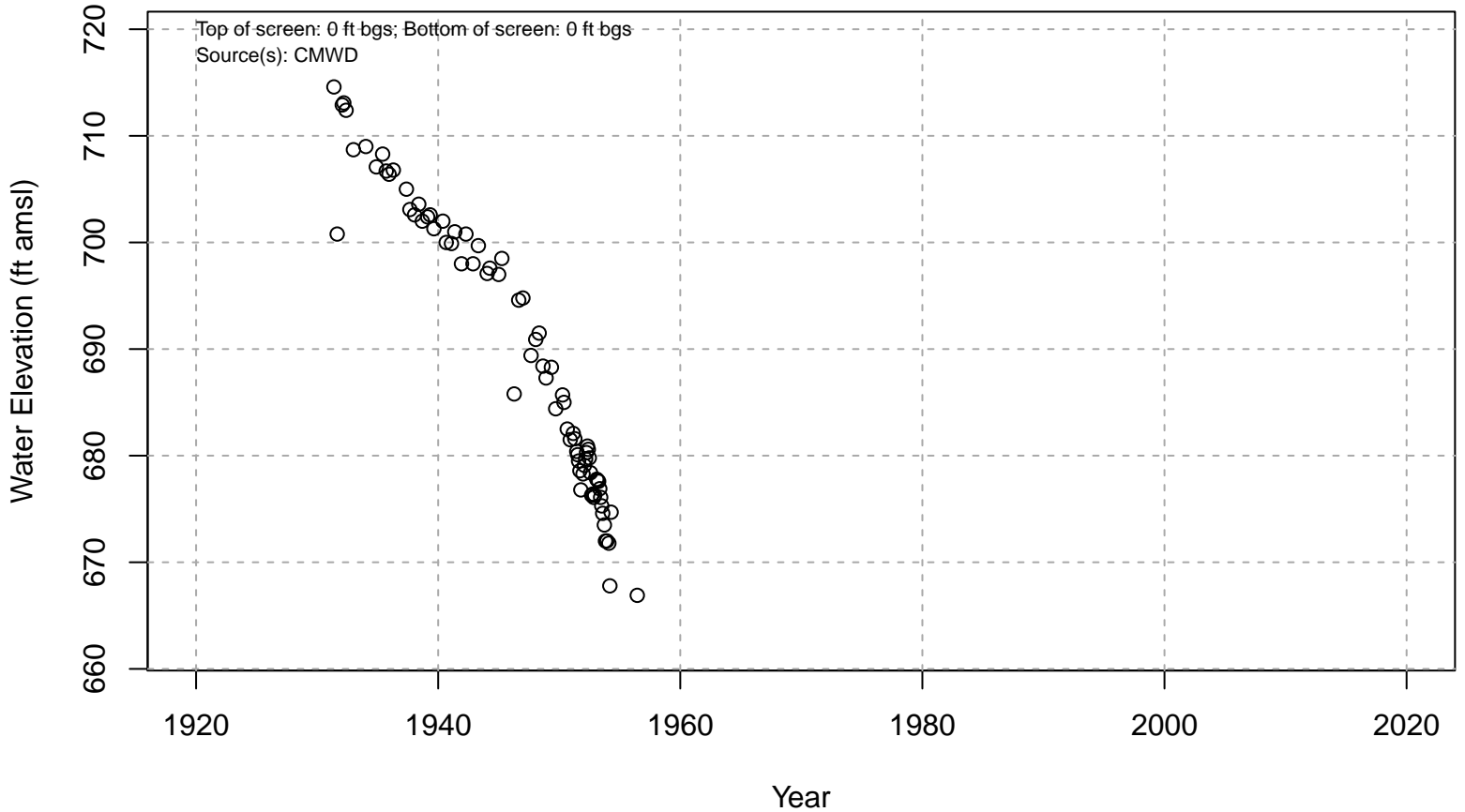
Las Posas Management Area: ELPMA; Screened Aquifer: Undesignated; Screened Aquifer System: Undesignated



# 03N19W29F06S

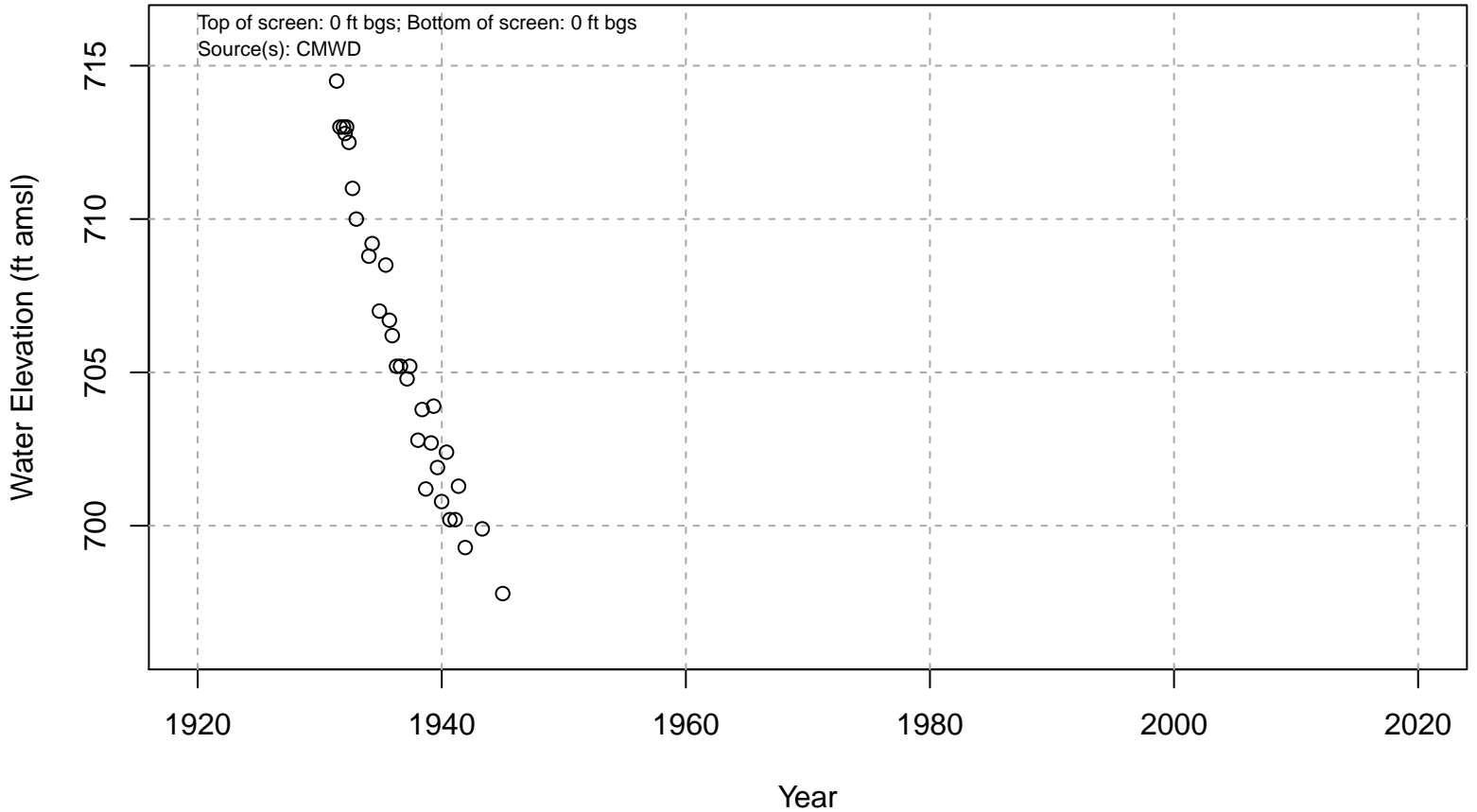


# 03N19W29K01S

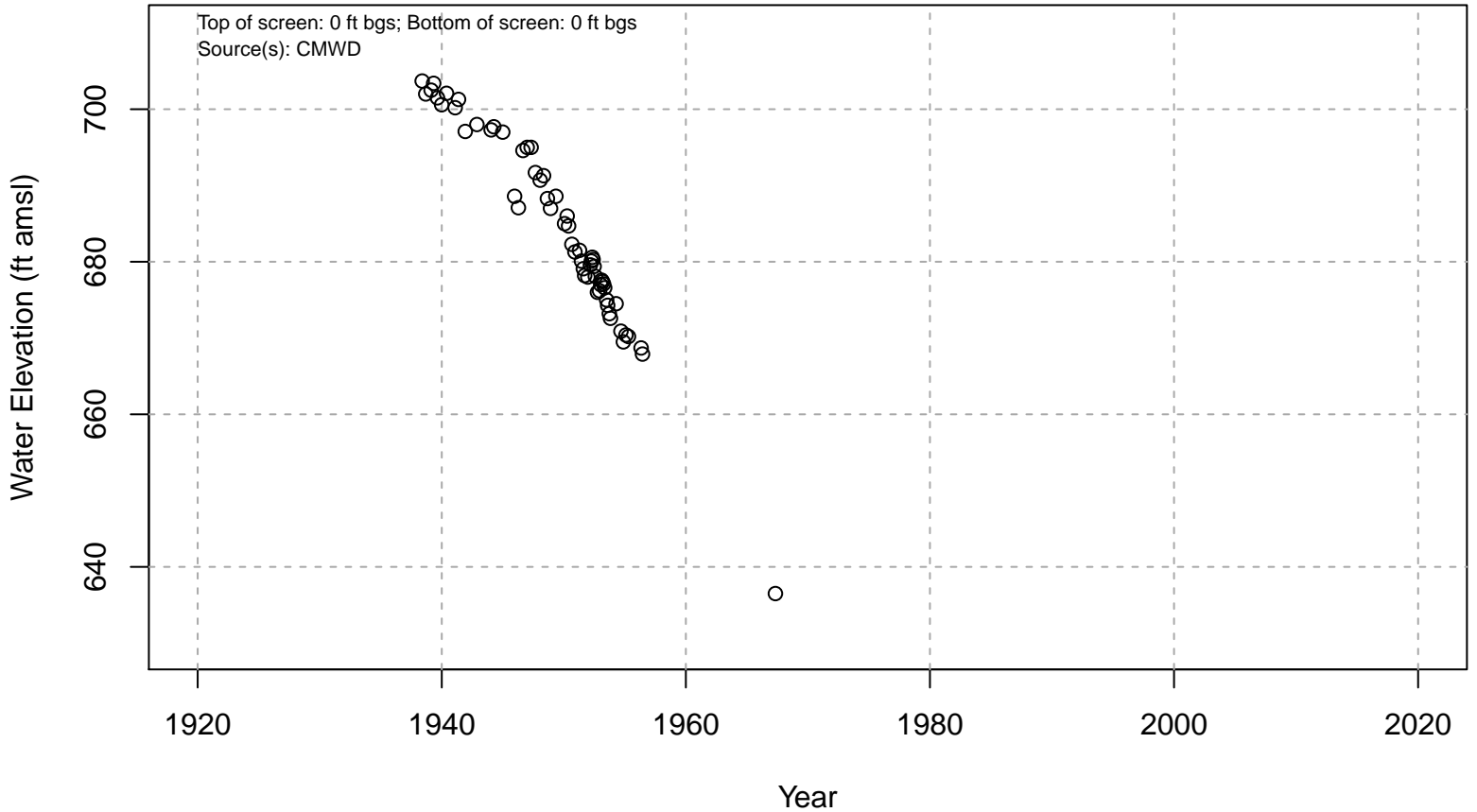


Las Posas Management Area: ELPMA; Screened Aquifer: Undesignated; Screened Aquifer System: Undesignated

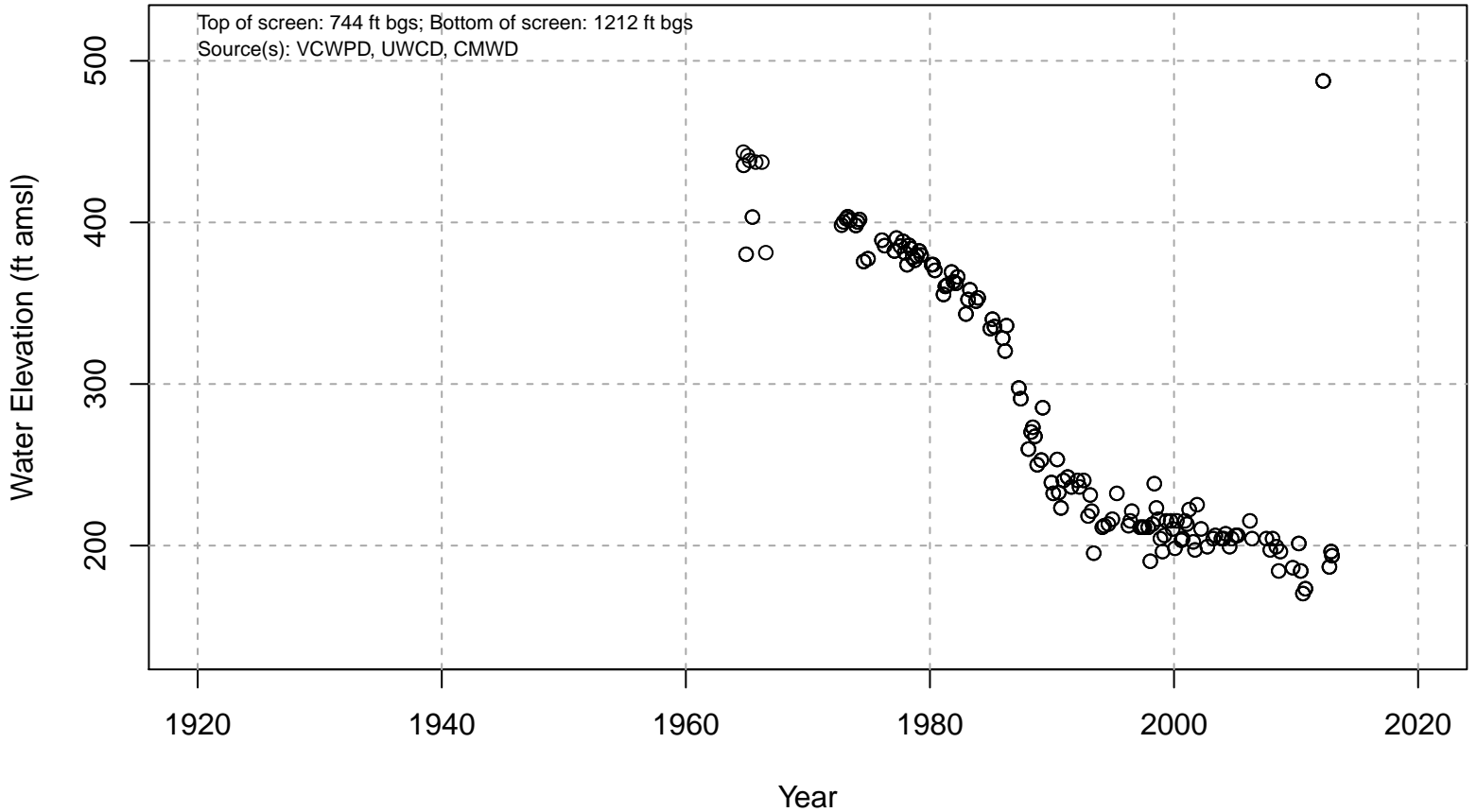
# 03N19W29K02S



# 03N19W29K03S



# 03N19W29K04S



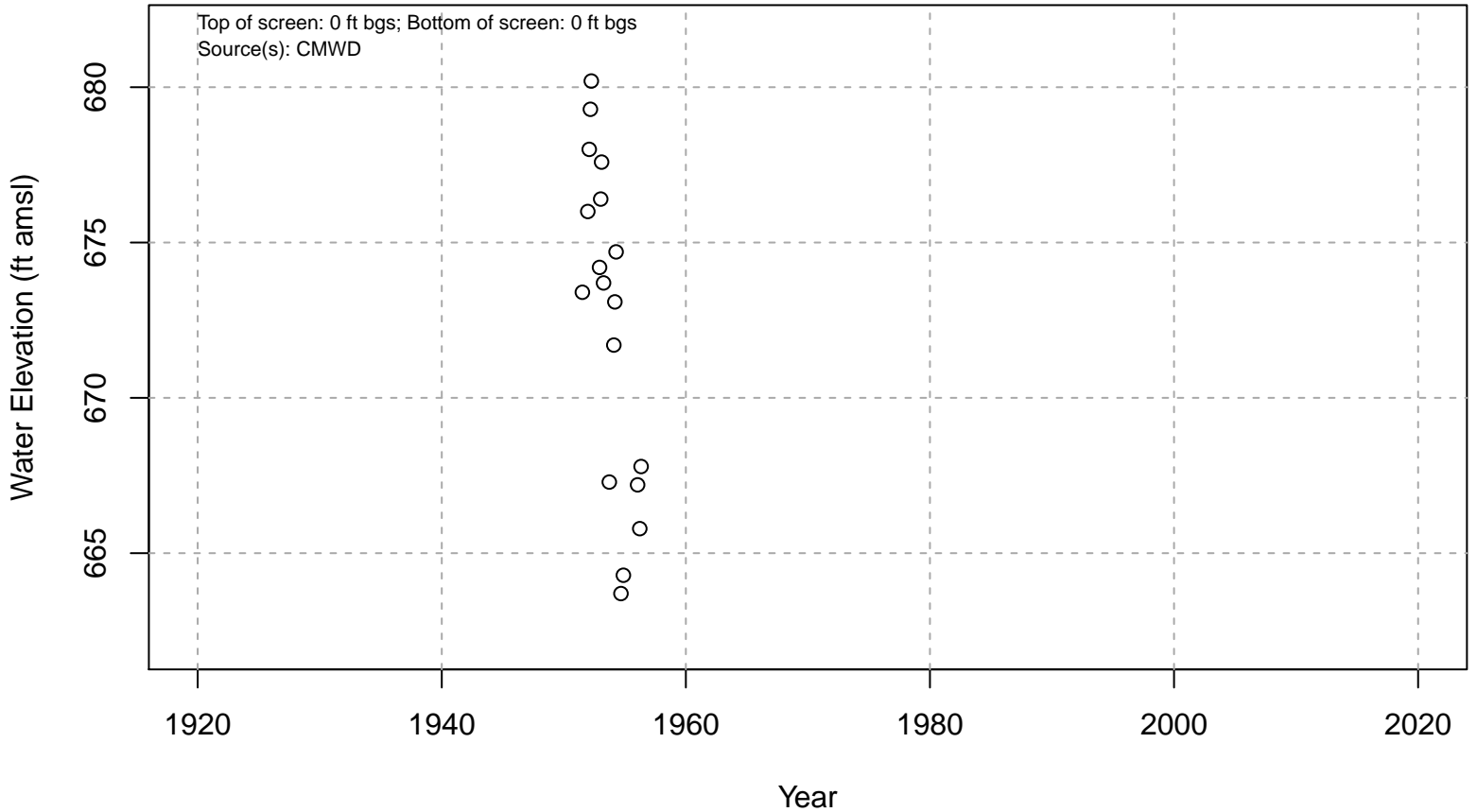
Las Posas Management Area: ELPMA; Screened Aquifer: Multiple; Screened Aquifer System: Undesignated

# 03N19W29L02S



Las Posas Management Area: ELPMA; Screened Aquifer: Undesignated; Screened Aquifer System: Undesignated

# 03N19W29L03S



# 03N19W29M01S



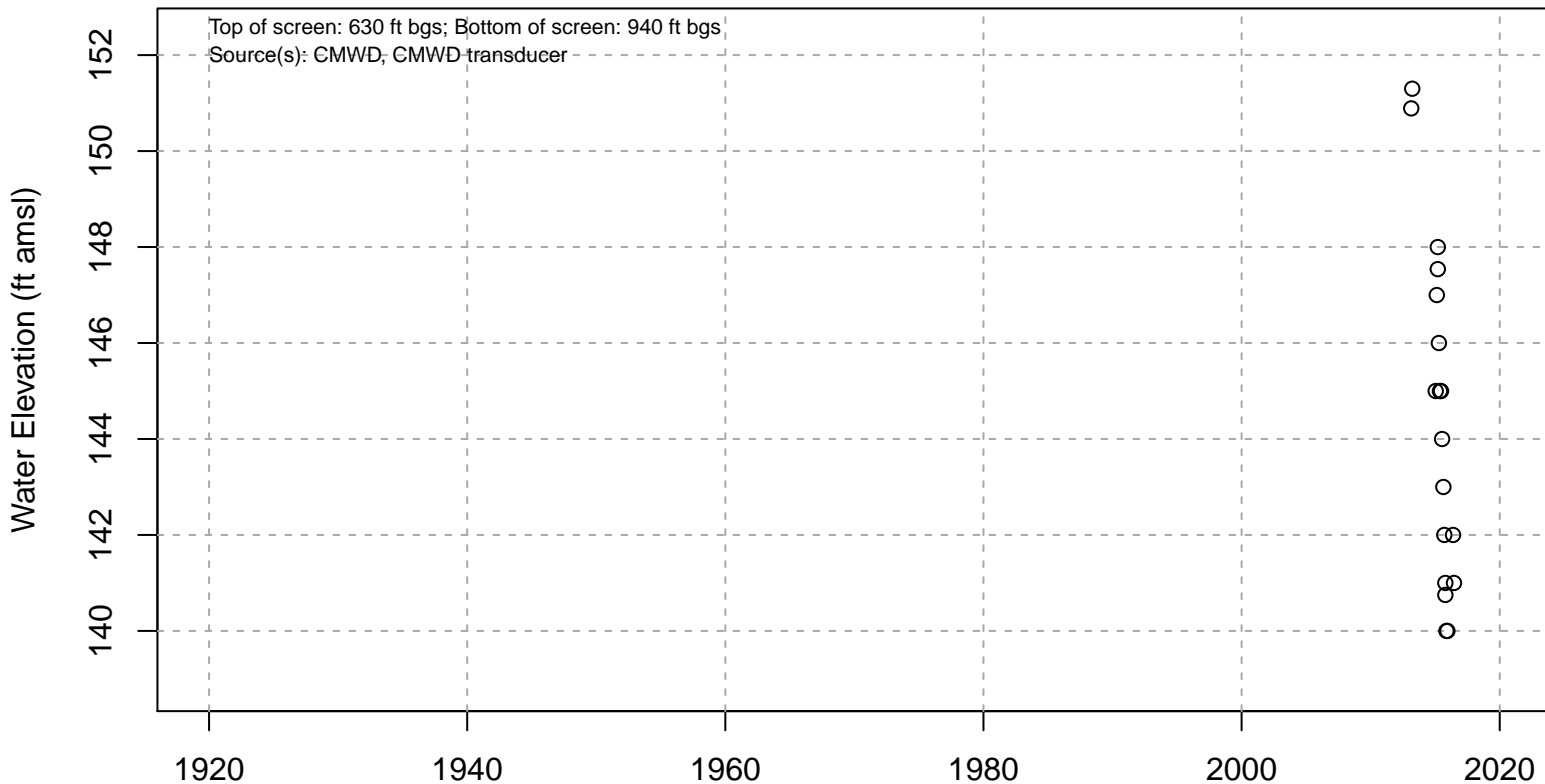


# 03N19W29M02S



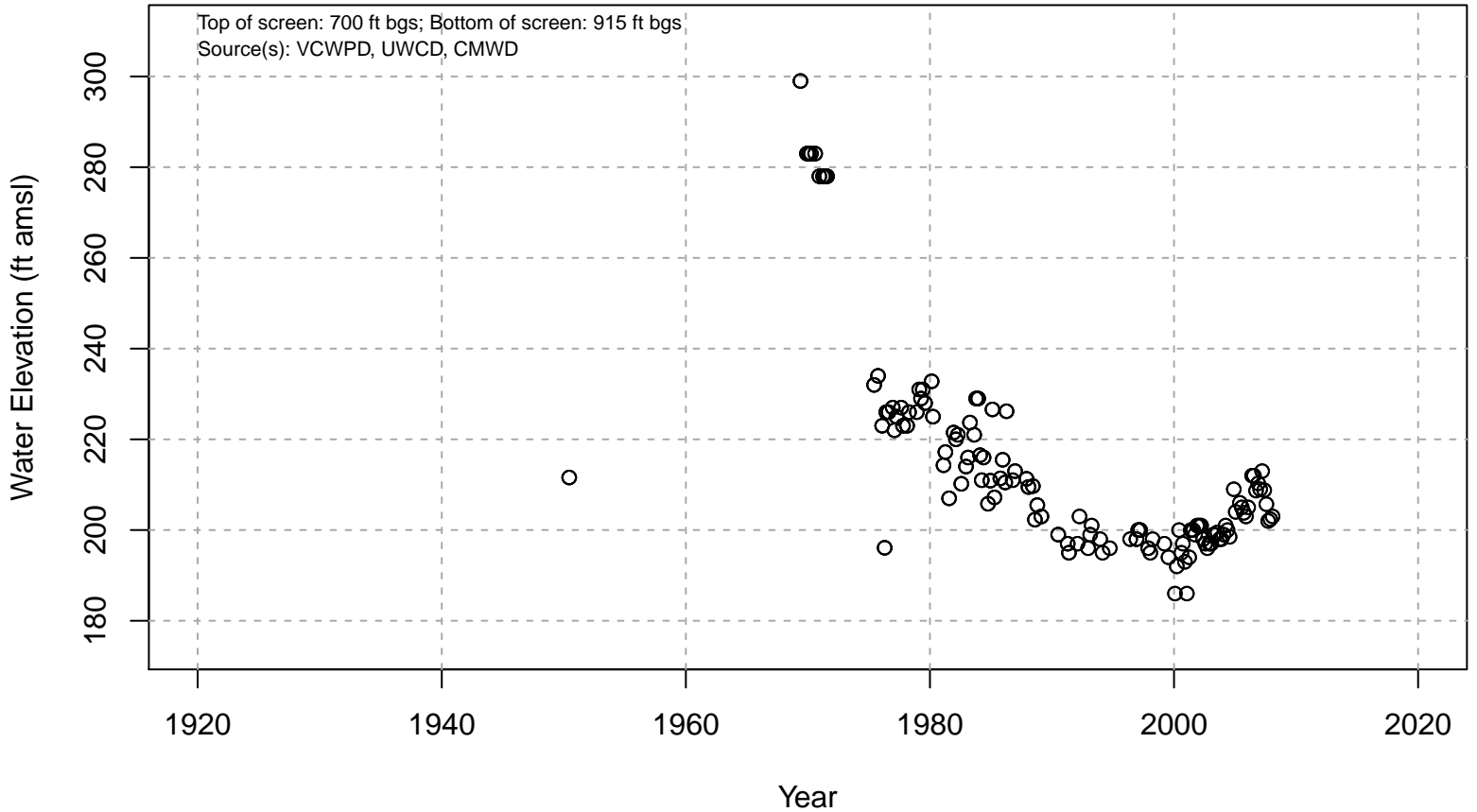
Las Posas Management Area: ELPMA; Screened Aquifer: Epworth; Screened Aquifer System: Undesignated

# 03N19W30D01S

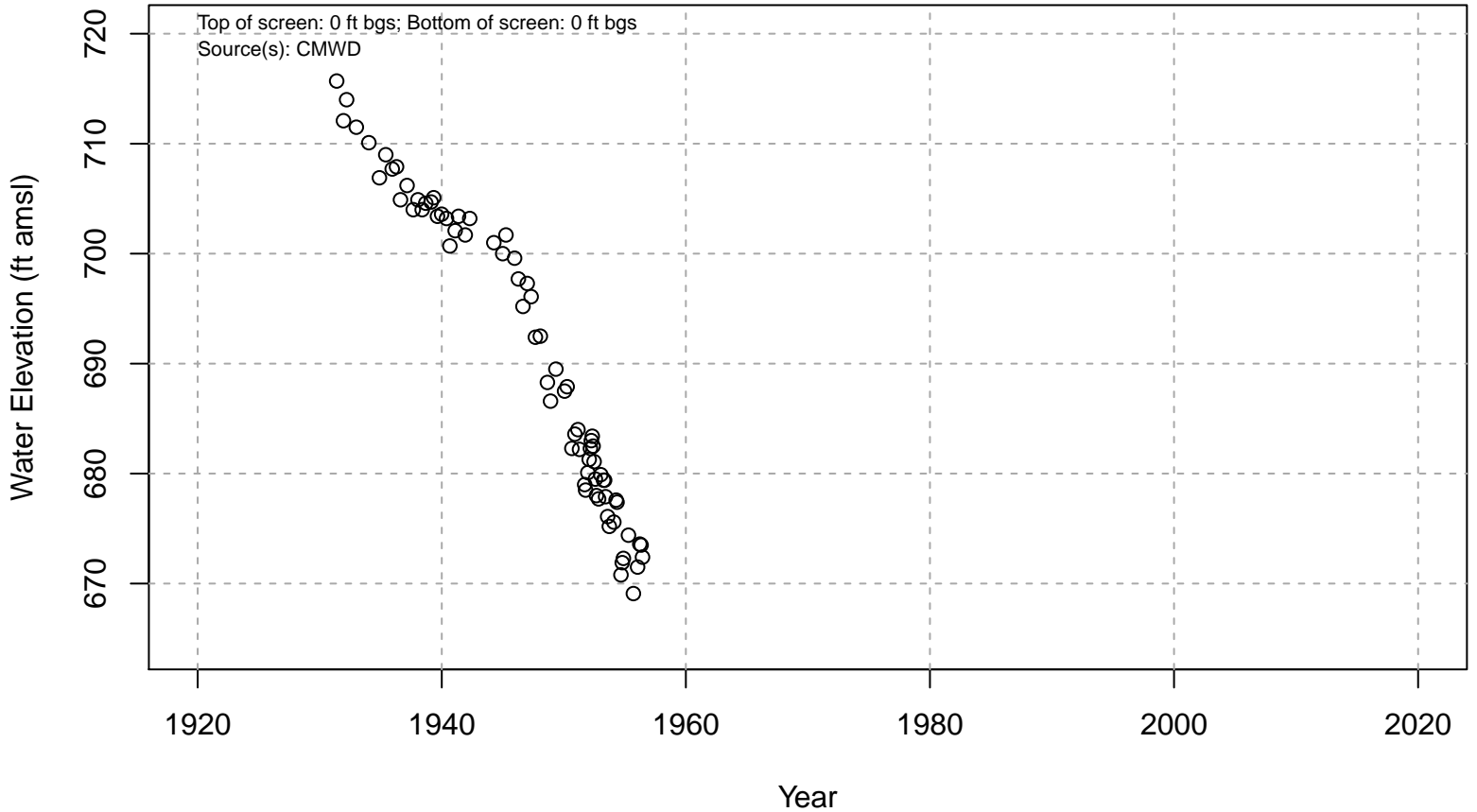


Las Posas Management Area: ELPMA; Screened Aquifer: Fox; Screened Aquifer System: LAS

# 03N19W30E03S

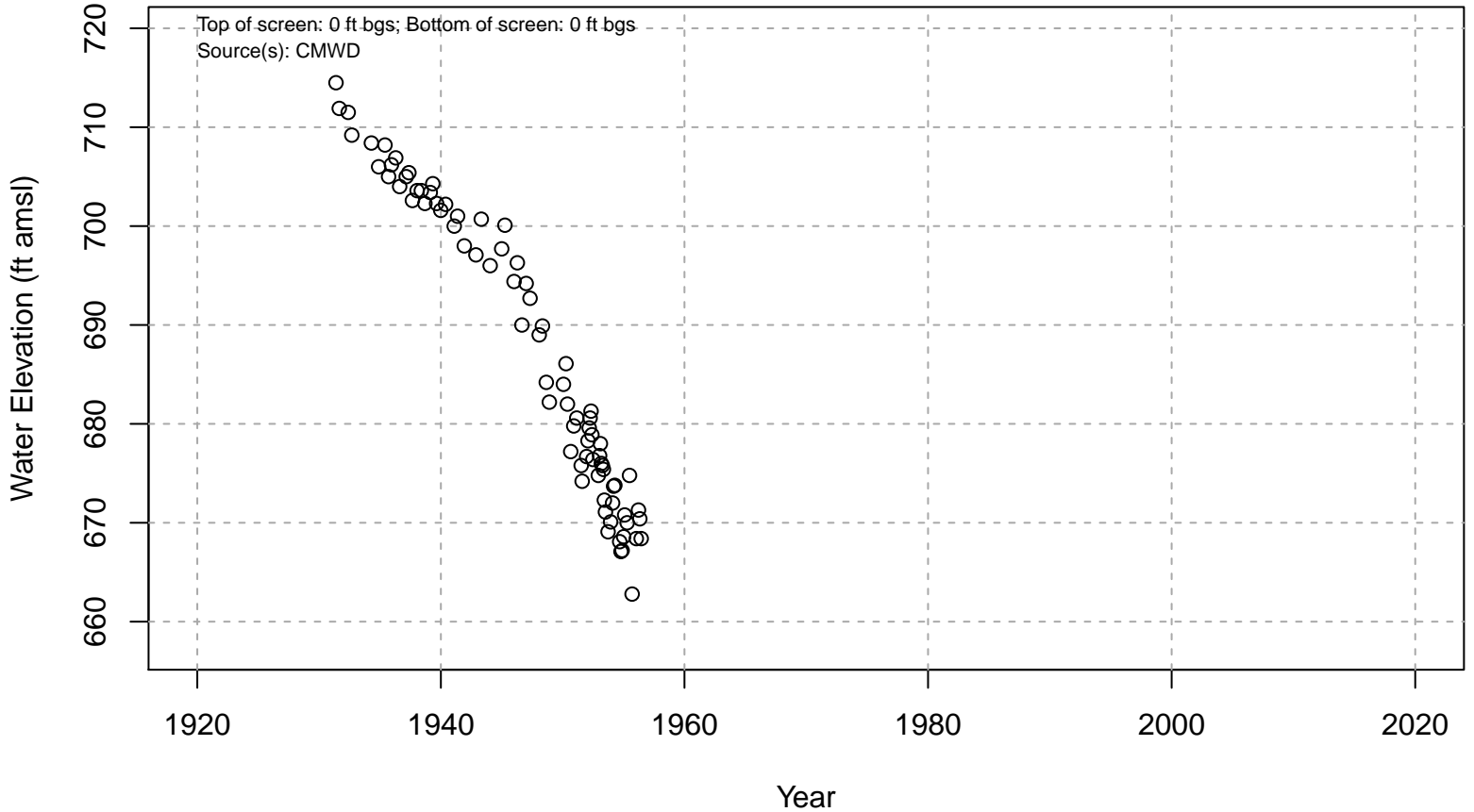


# 03N19W30G01S

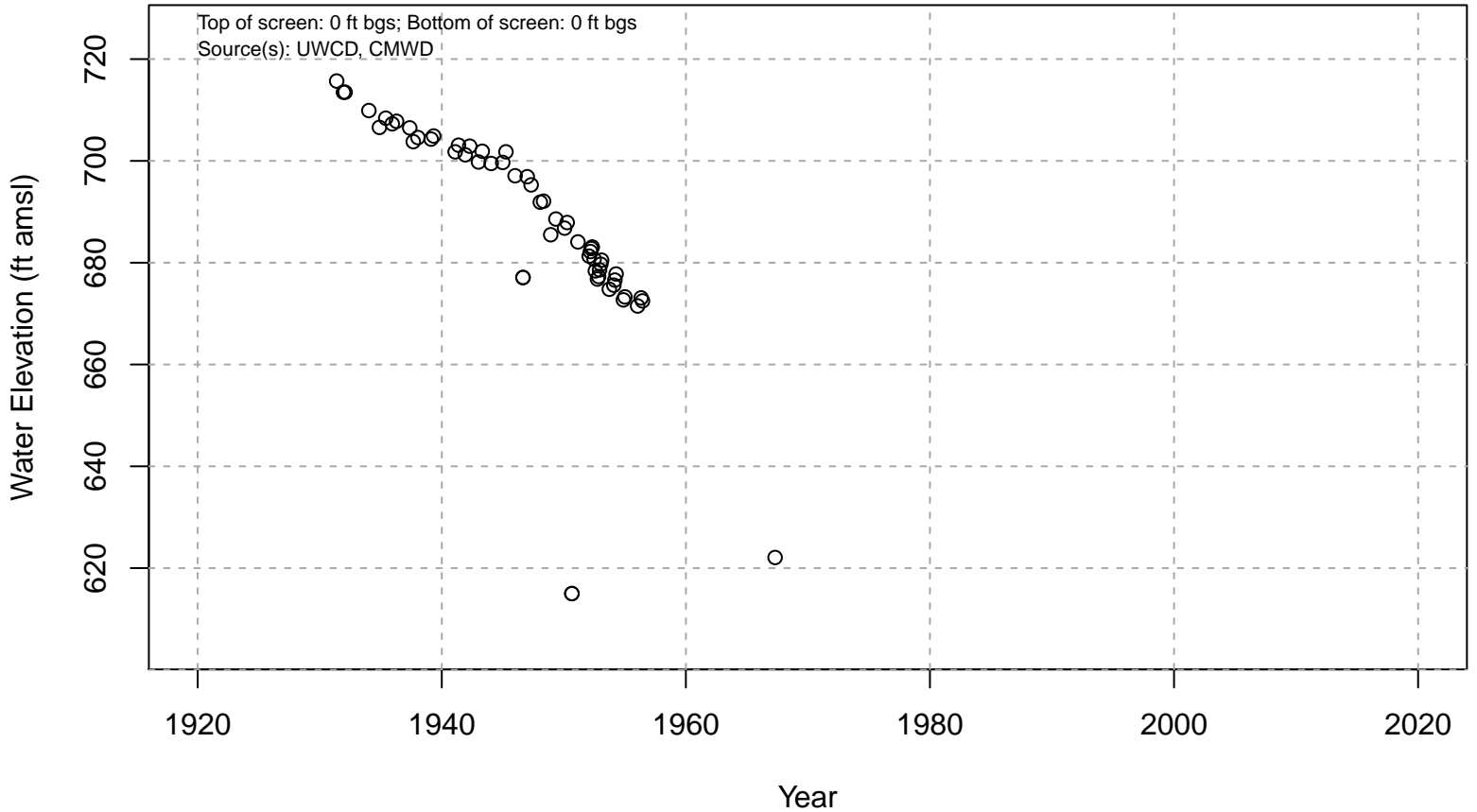


Las Posas Management Area: ELPMA; Screened Aquifer: Undesignated; Screened Aquifer System: Undesignated

# 03N19W30H01S

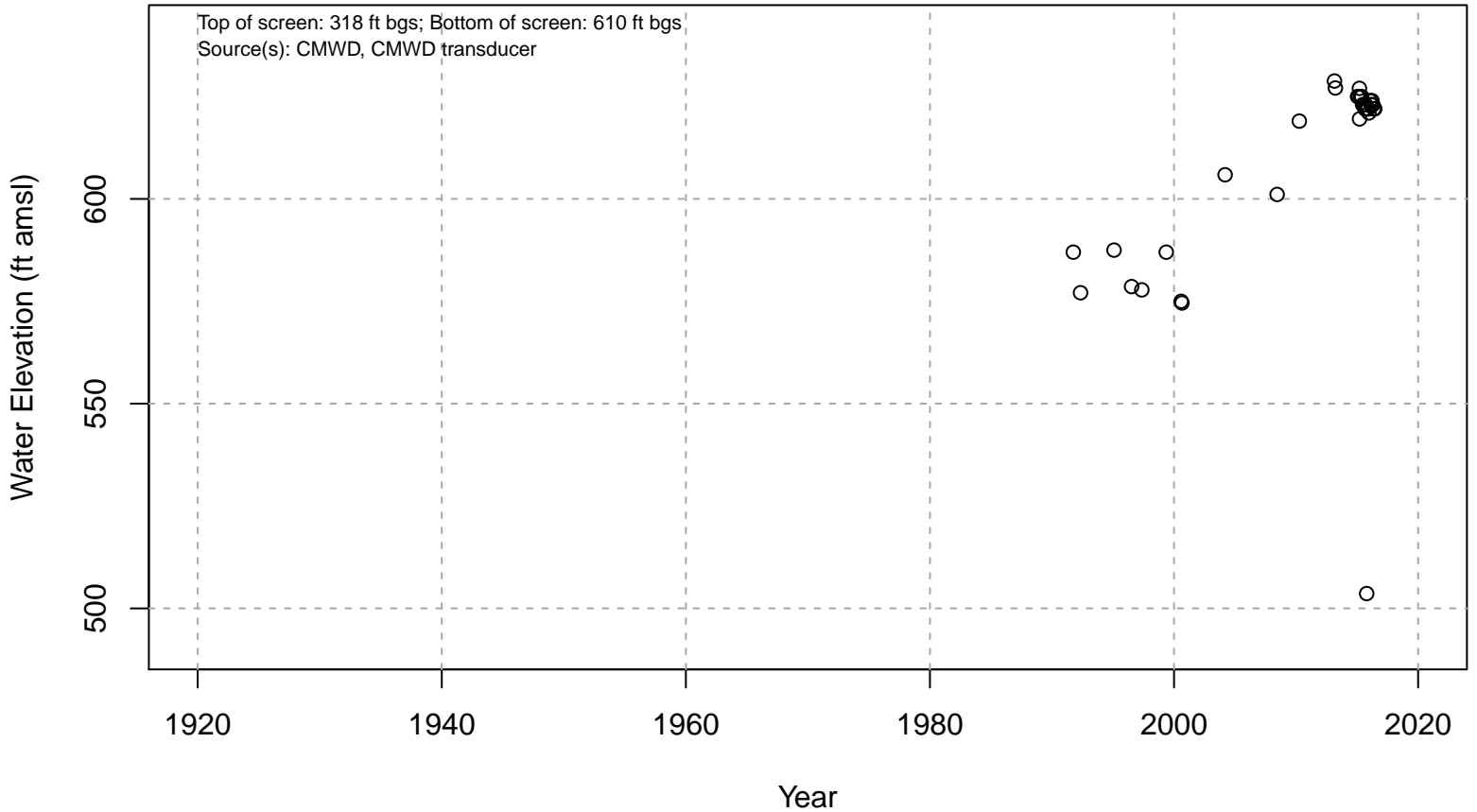


# 03N19W30K01S

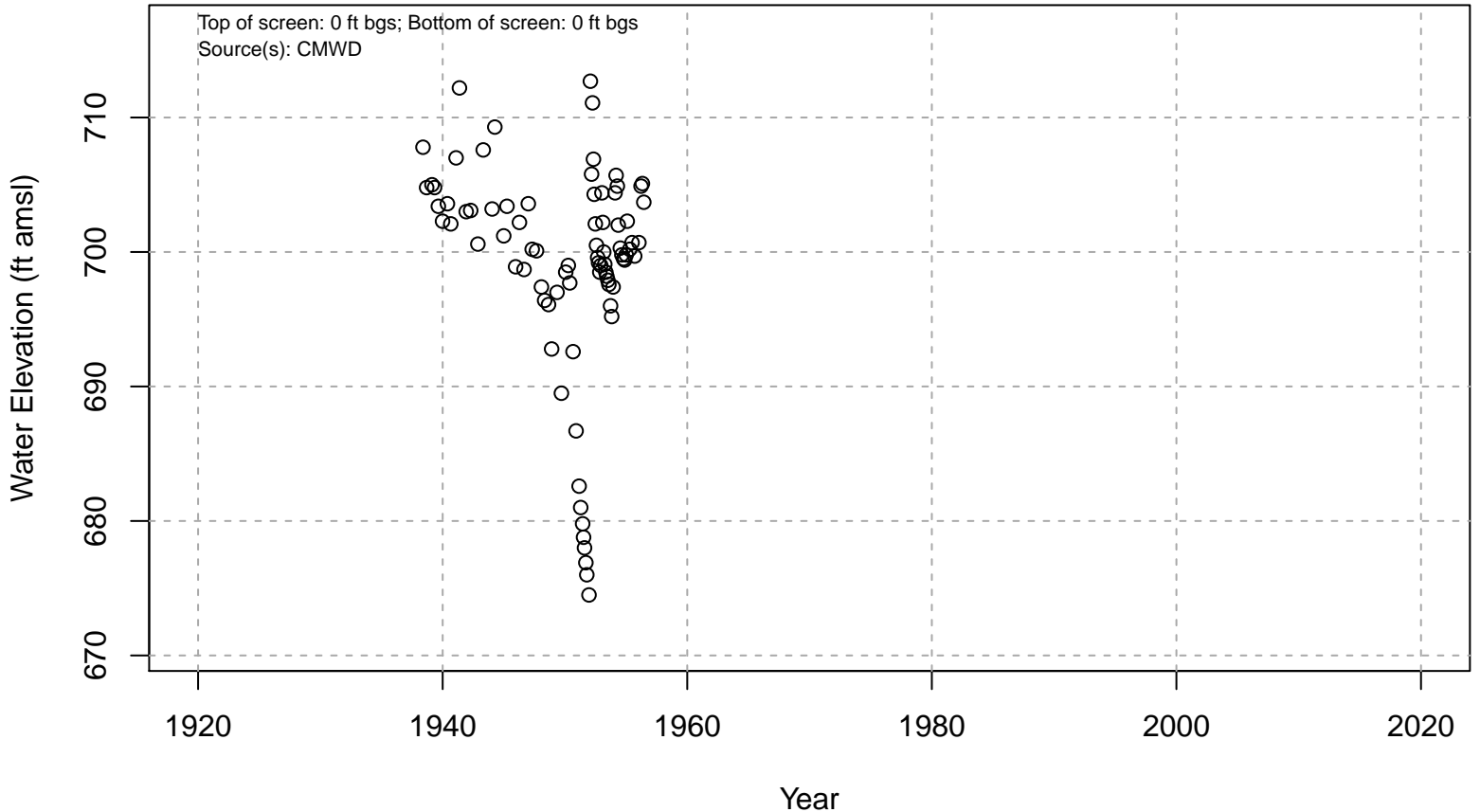


Las Posas Management Area: ELPMA; Screened Aquifer: Undesignated; Screened Aquifer System: Undesignated

# 03N19W30M02S



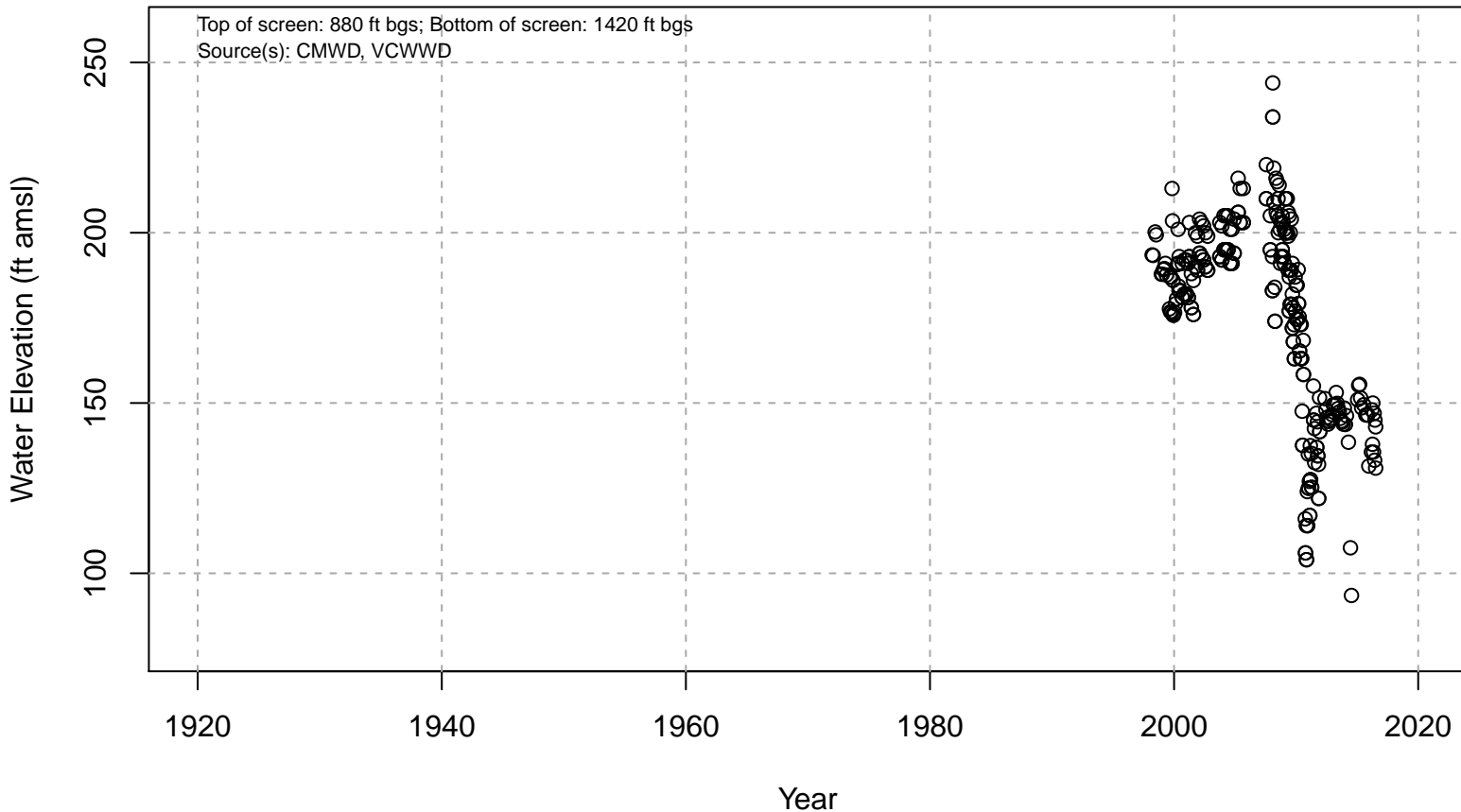
# 03N19W30P01S



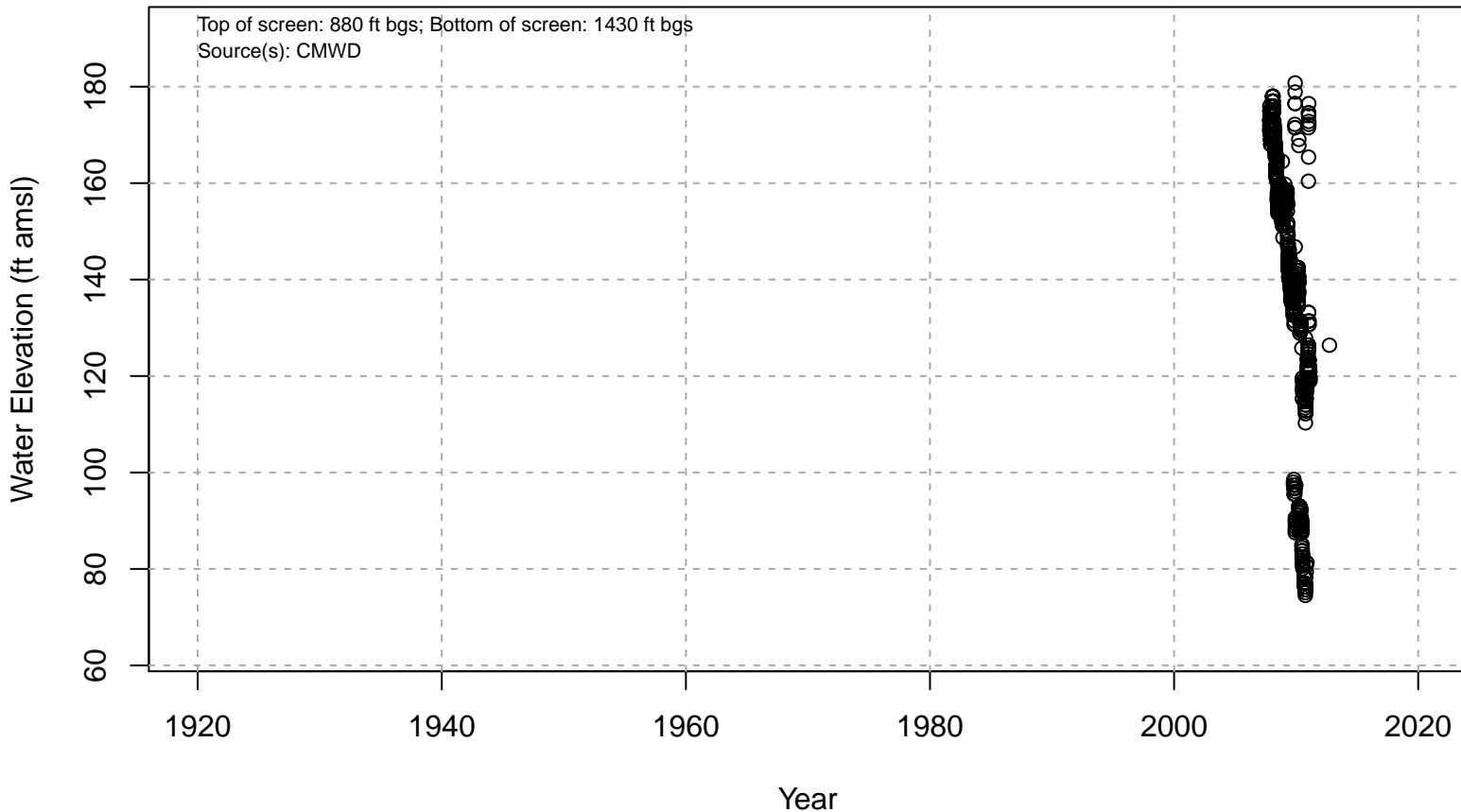
Las Posas Management Area: ELPMA; Screened Aquifer: Undesignated; Screened Aquifer System: Undesignated



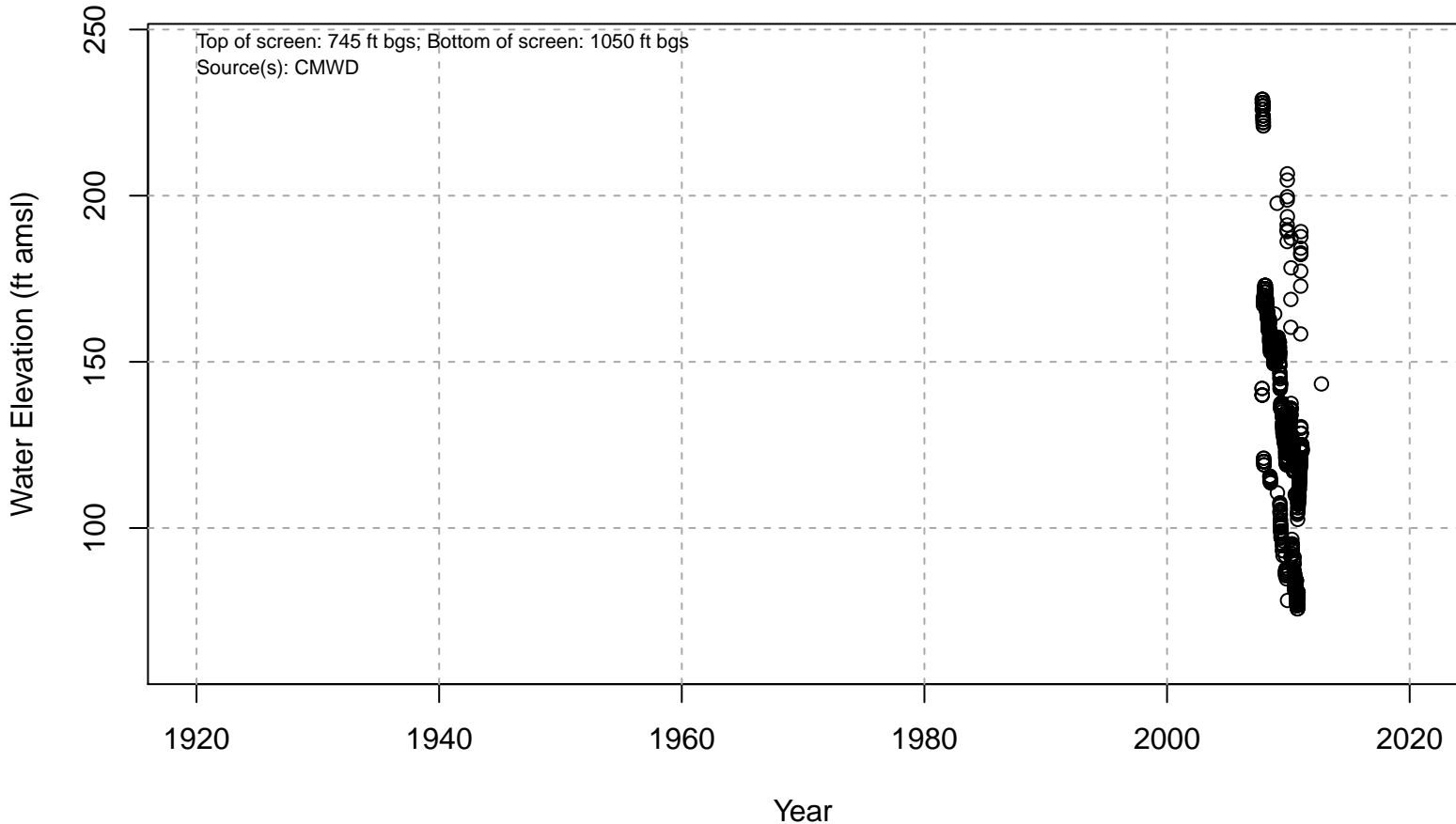
# 03N19W31B01S



# 03N19W31C01S



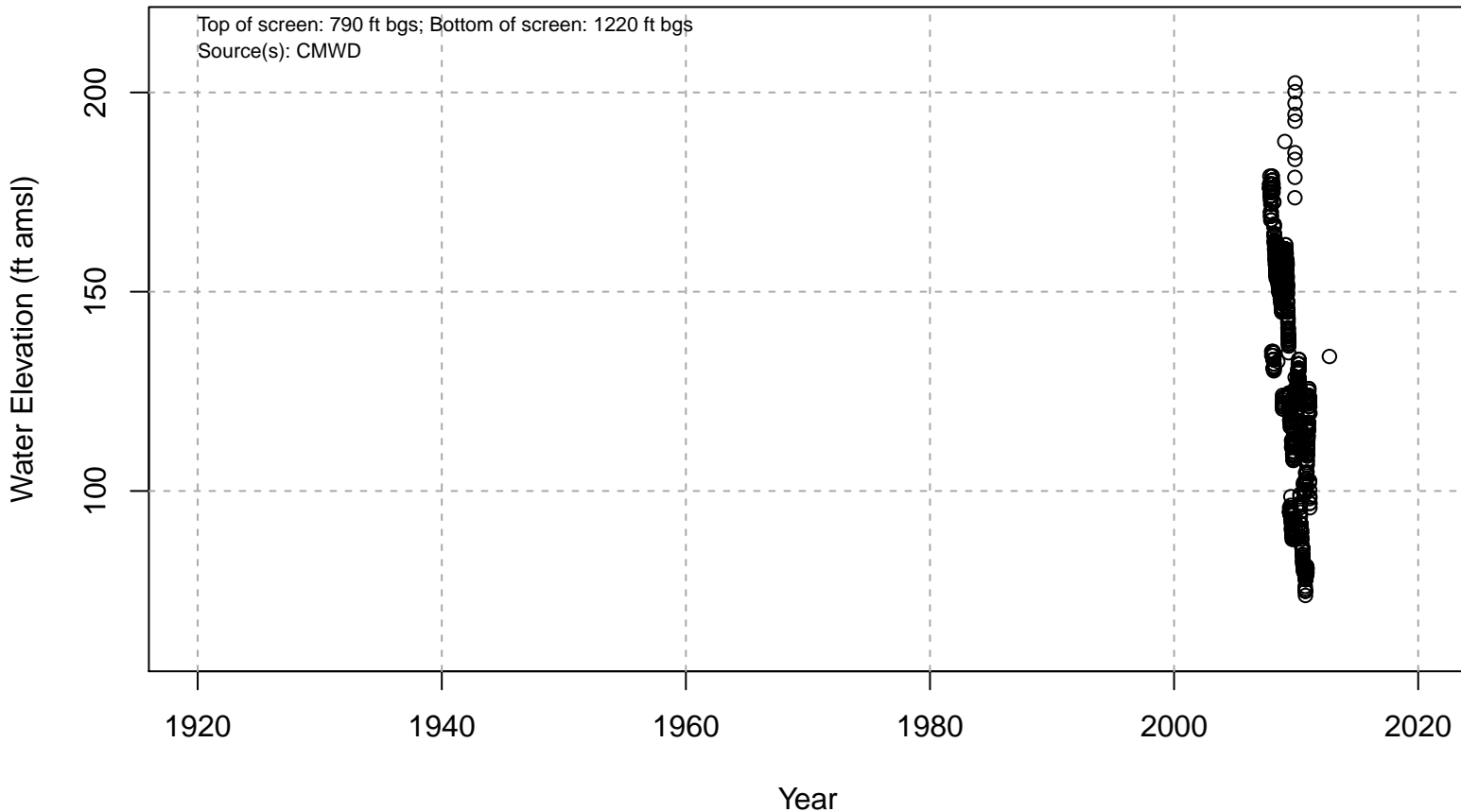
# 03N19W31C02S



# 03N19W31D02S



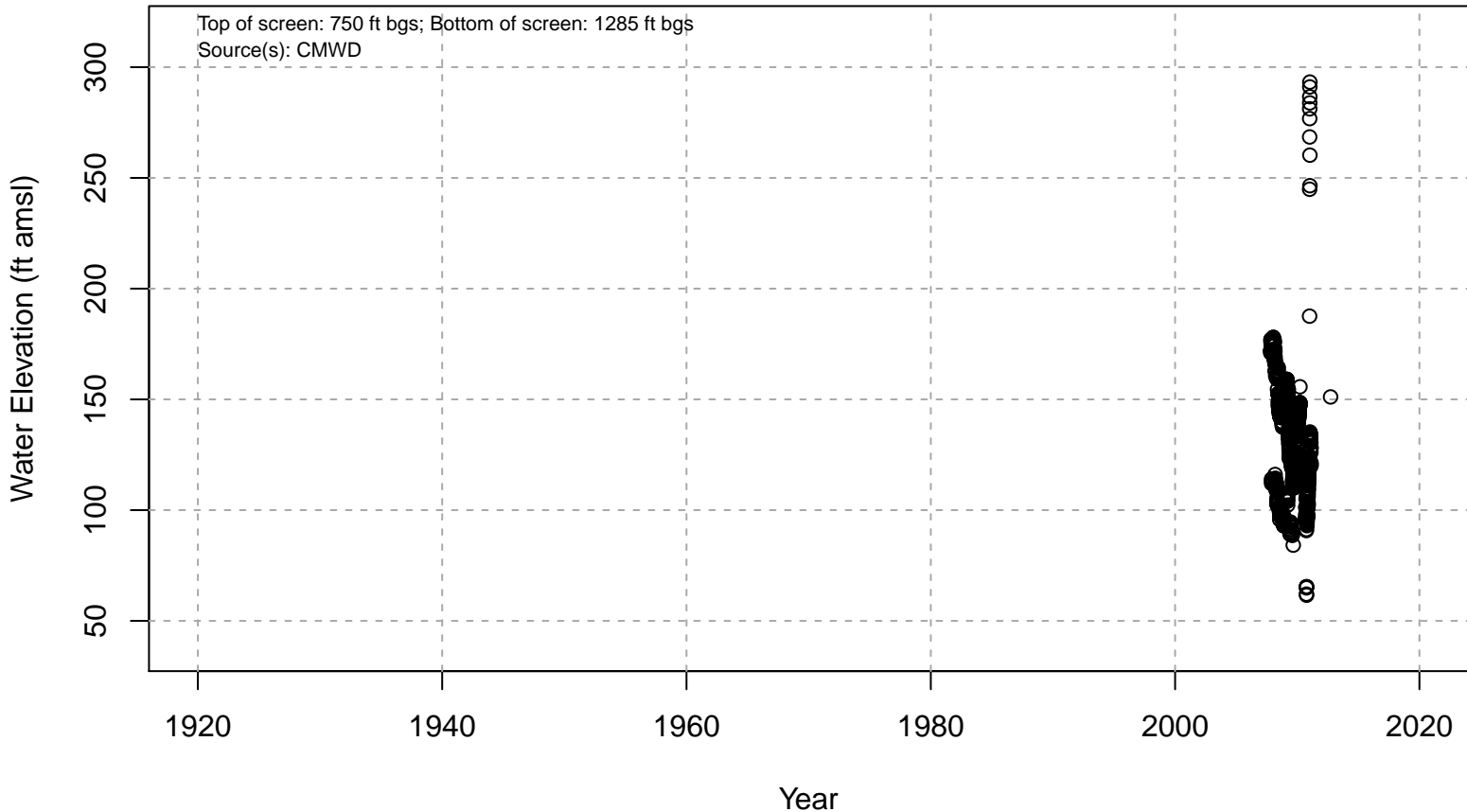
# 03N19W31D03S



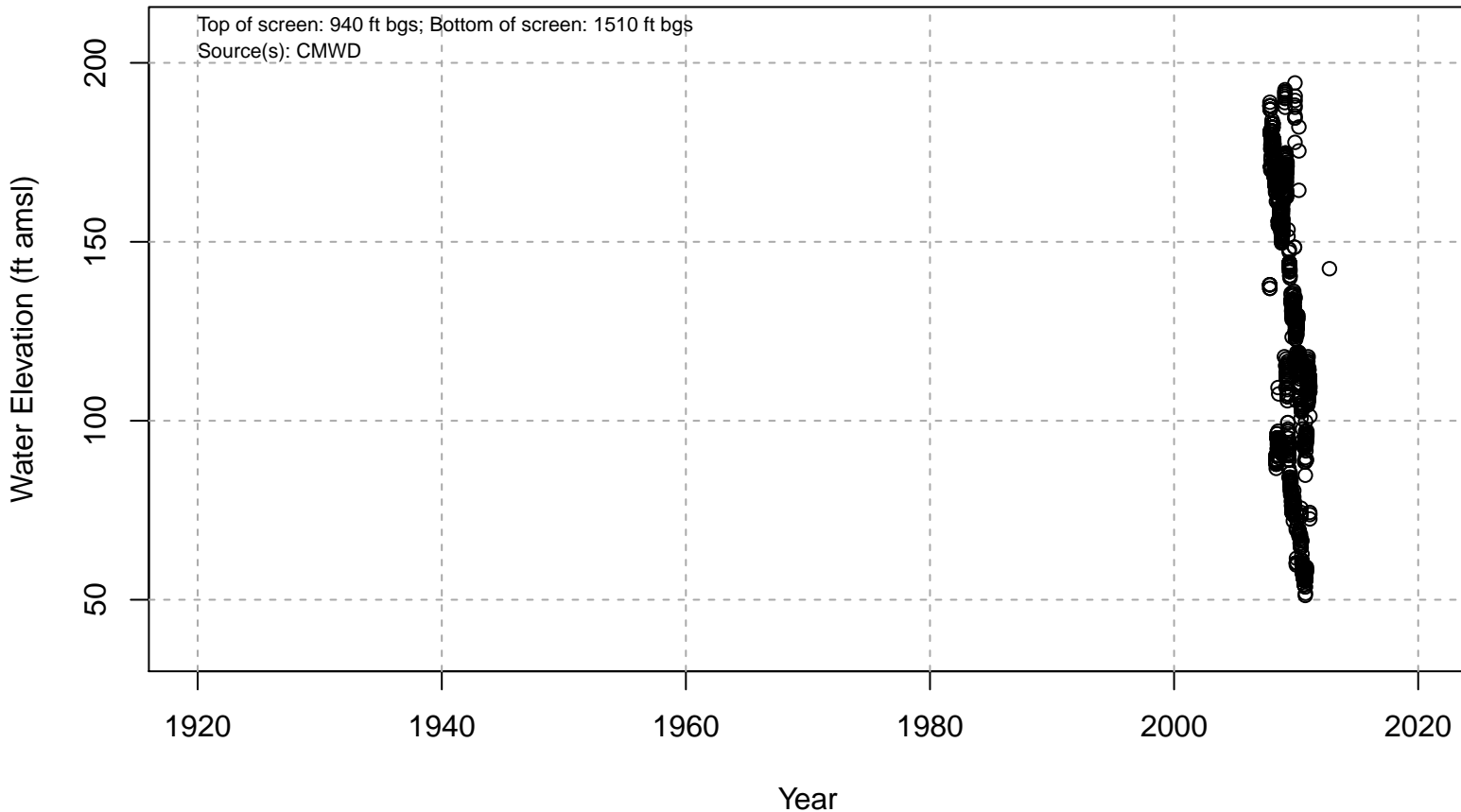
# 03N19W31D04S



# 03N19W31D05S

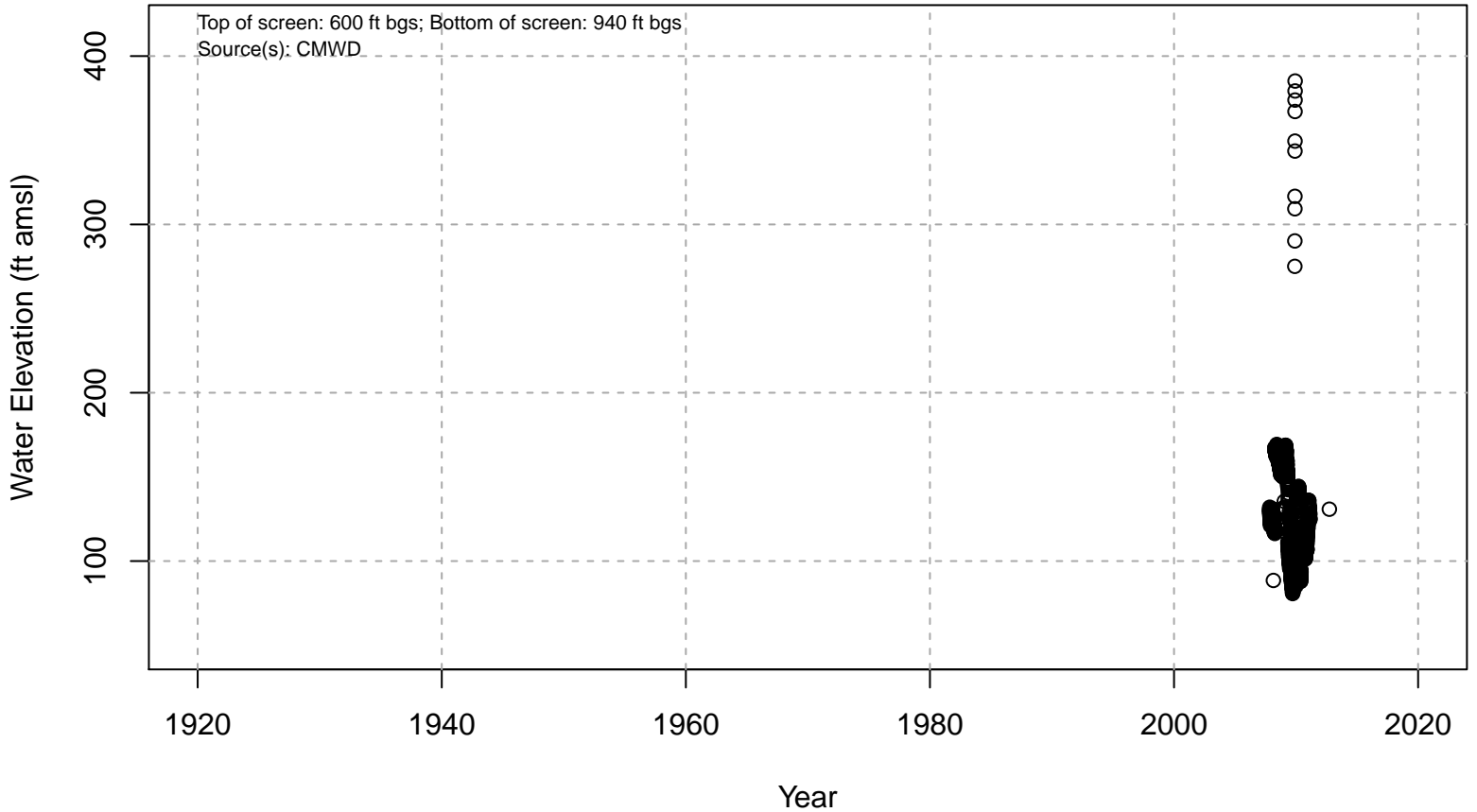


# 03N19W31D06S

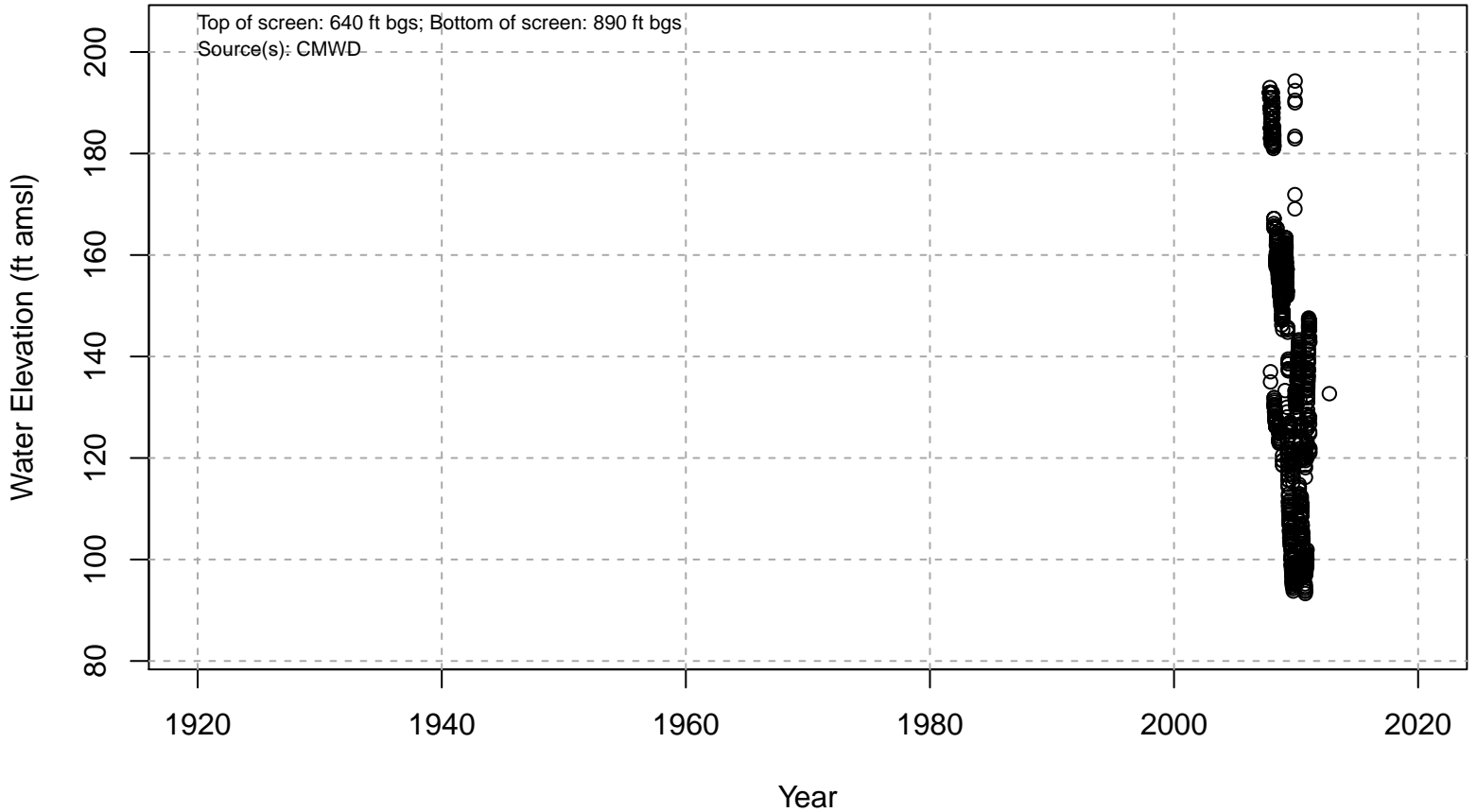




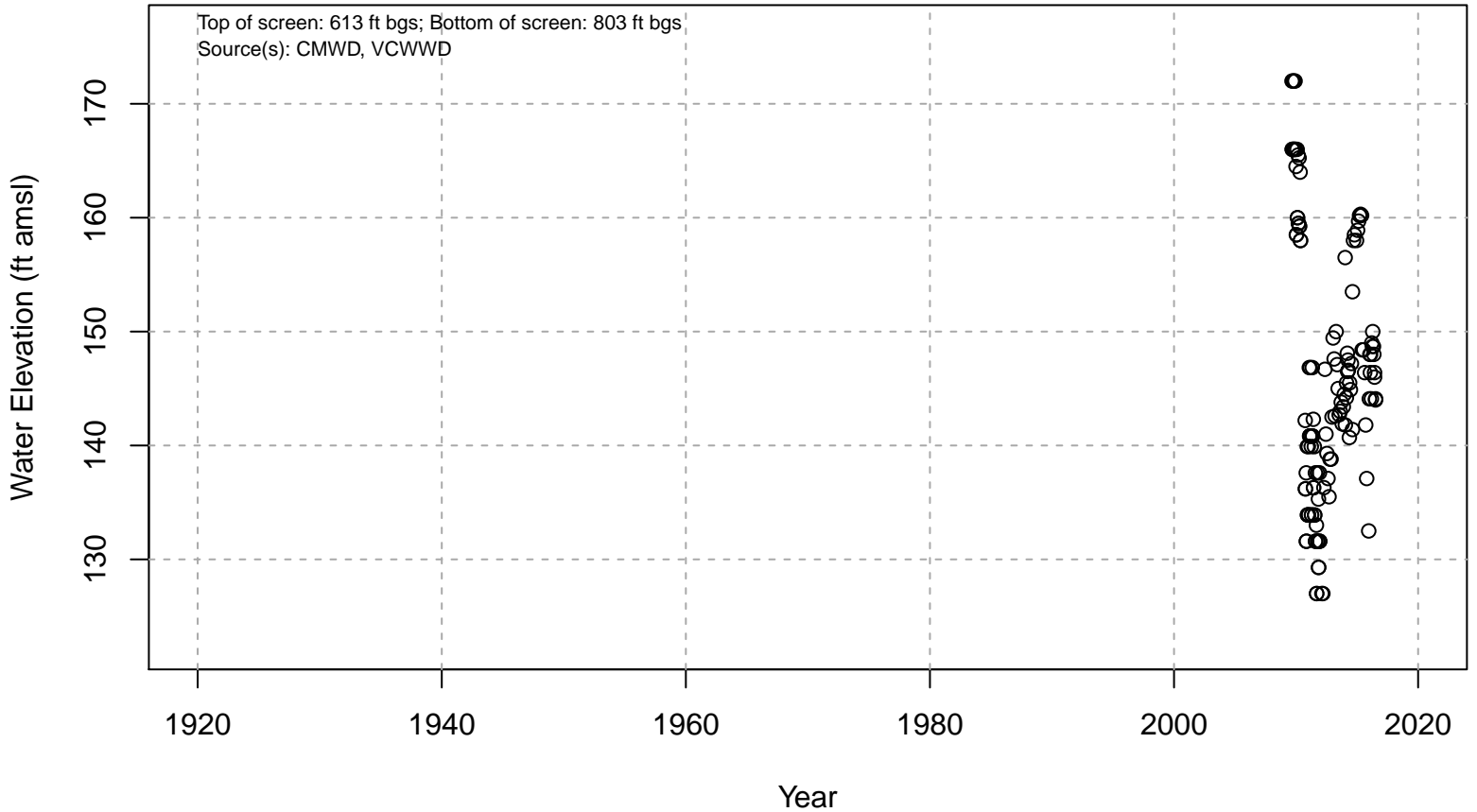
# 03N19W31E02S



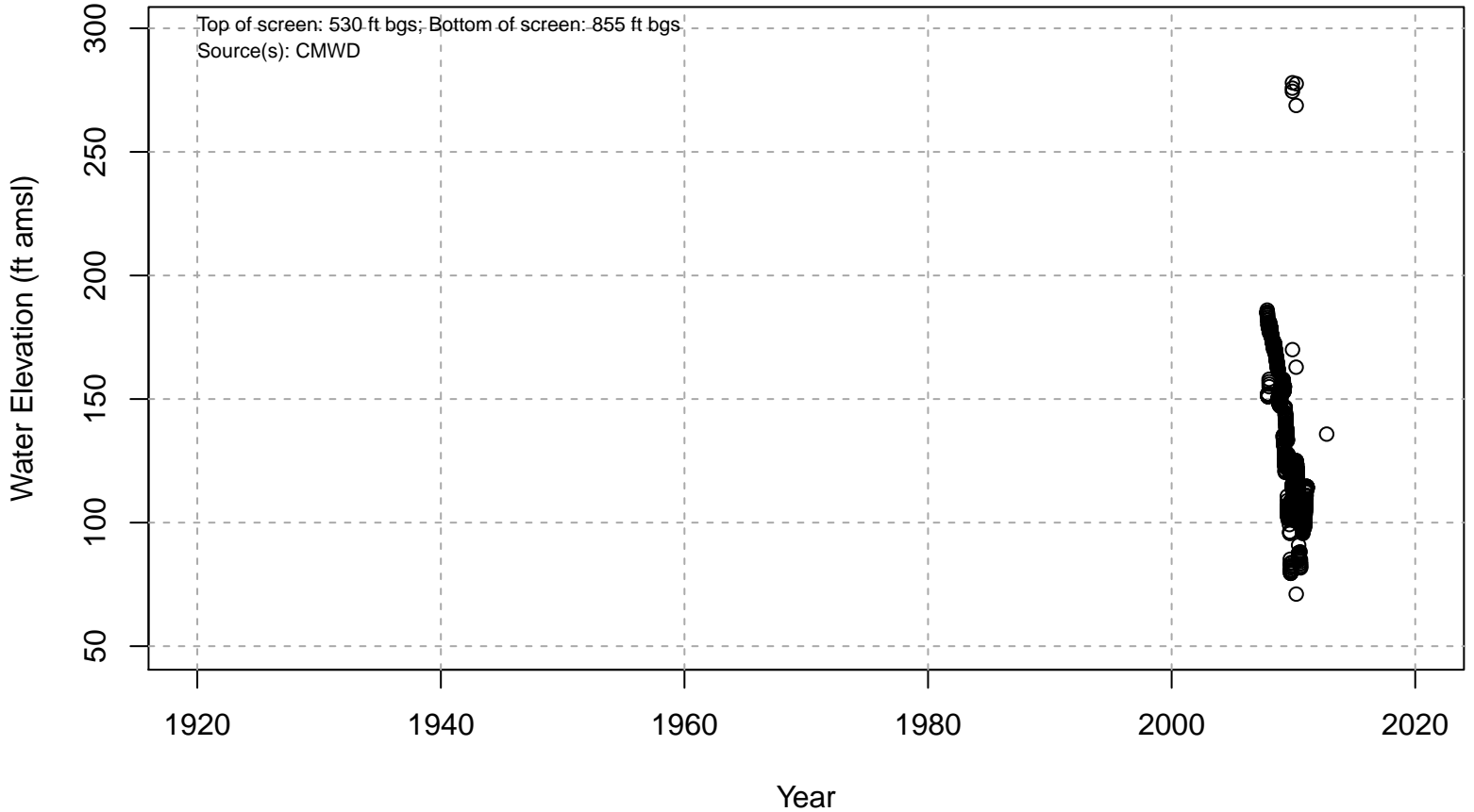
# 03N19W31E03S



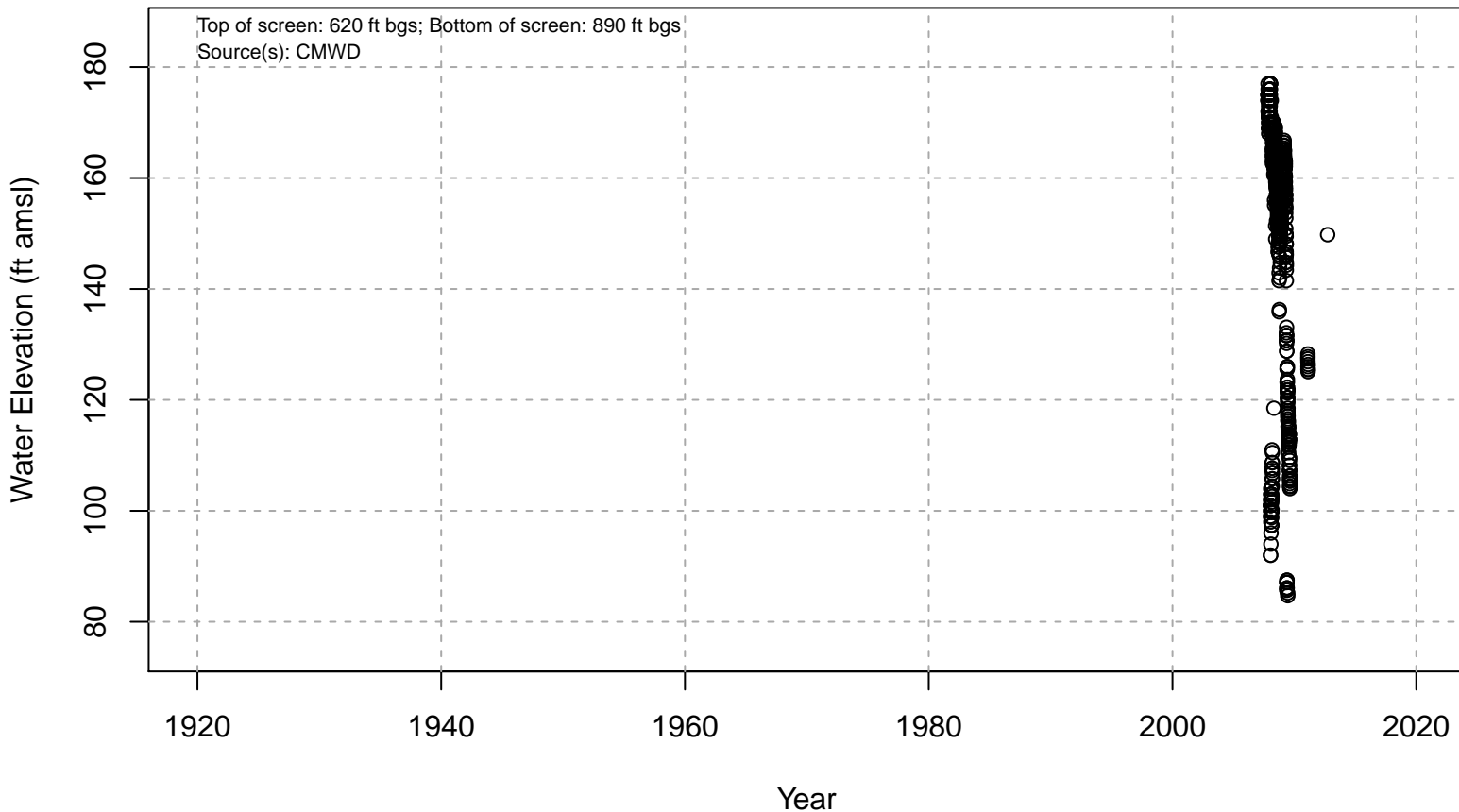
# 03N19W31H01S



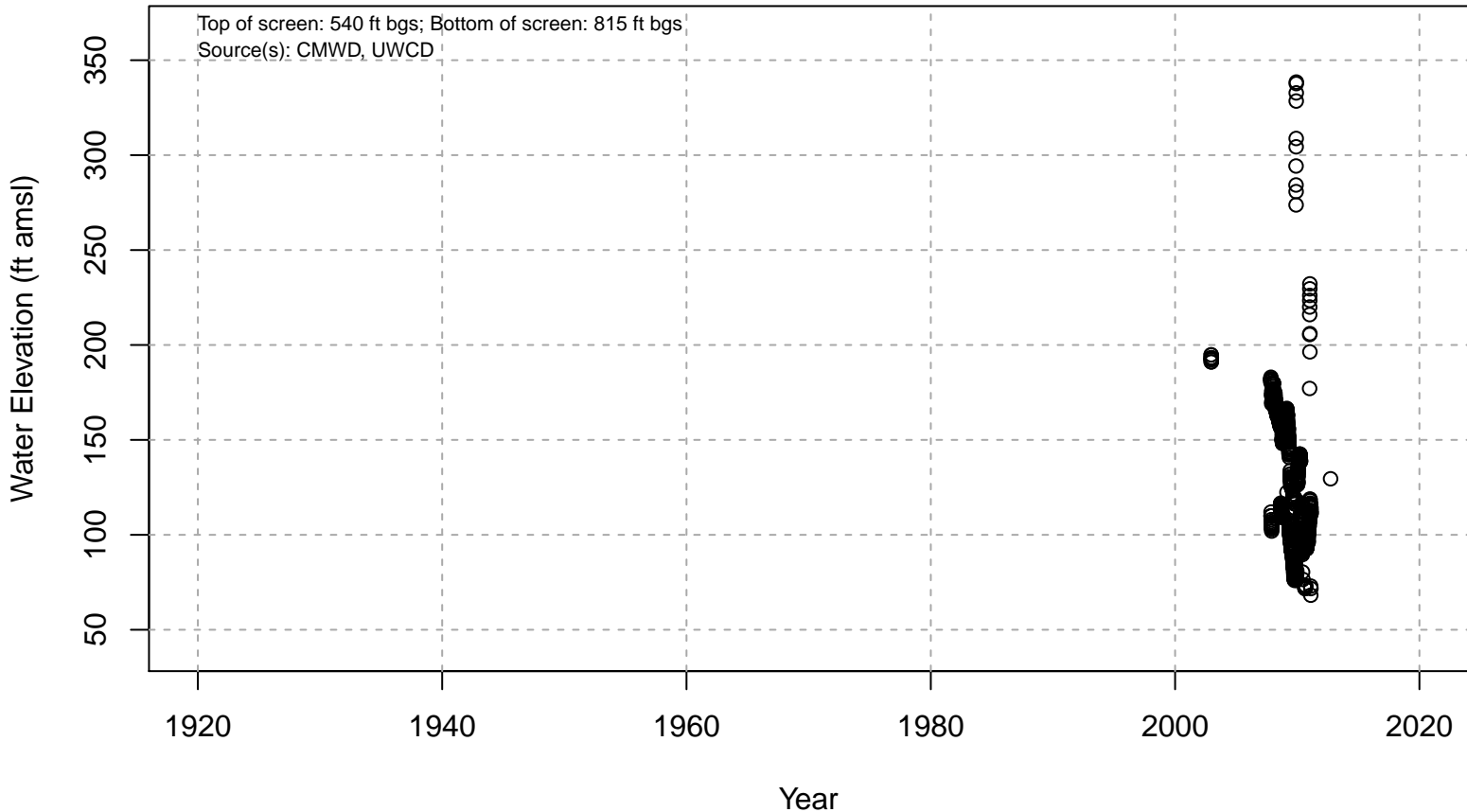
# 03N19W31M03S



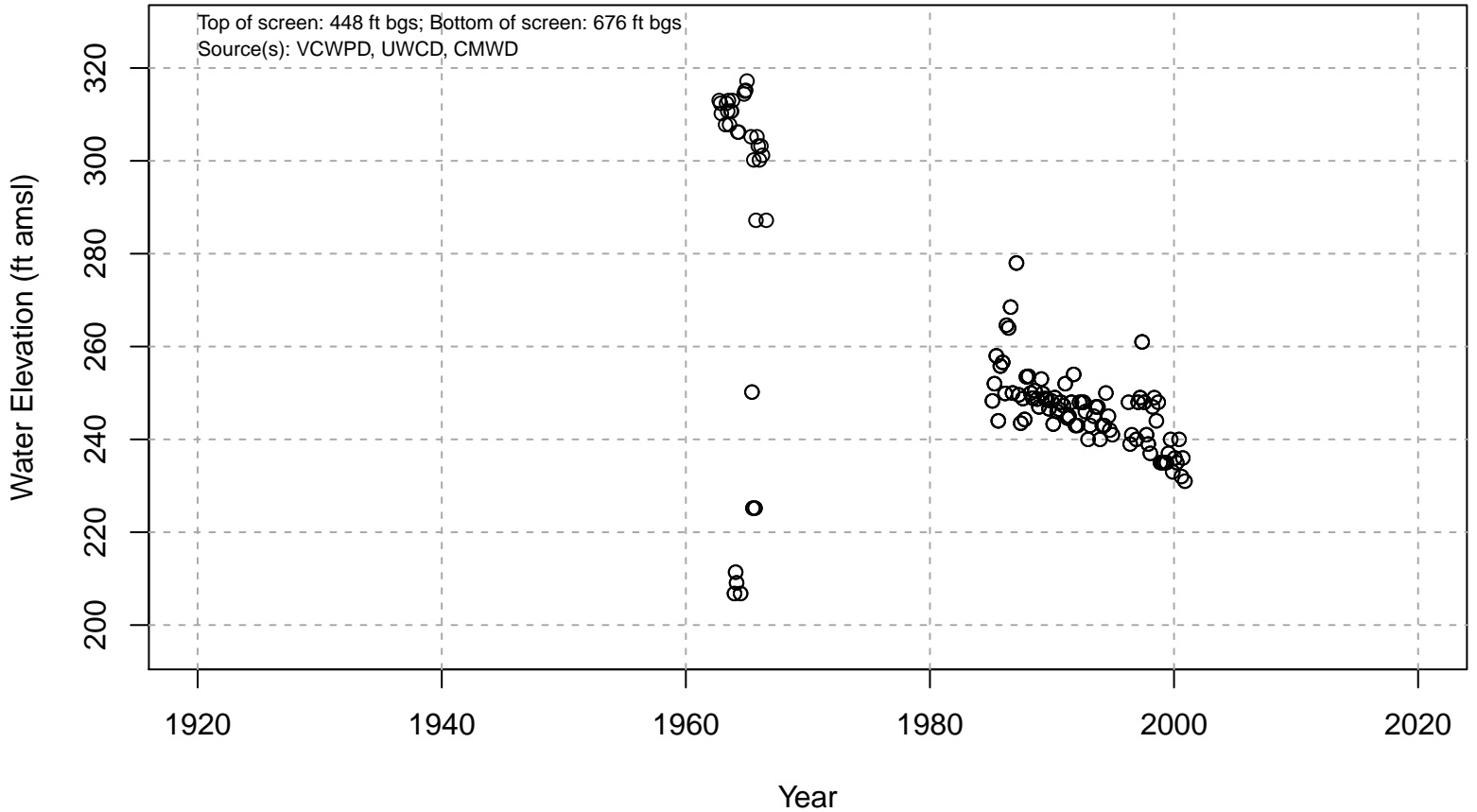
# 03N19W31M04S



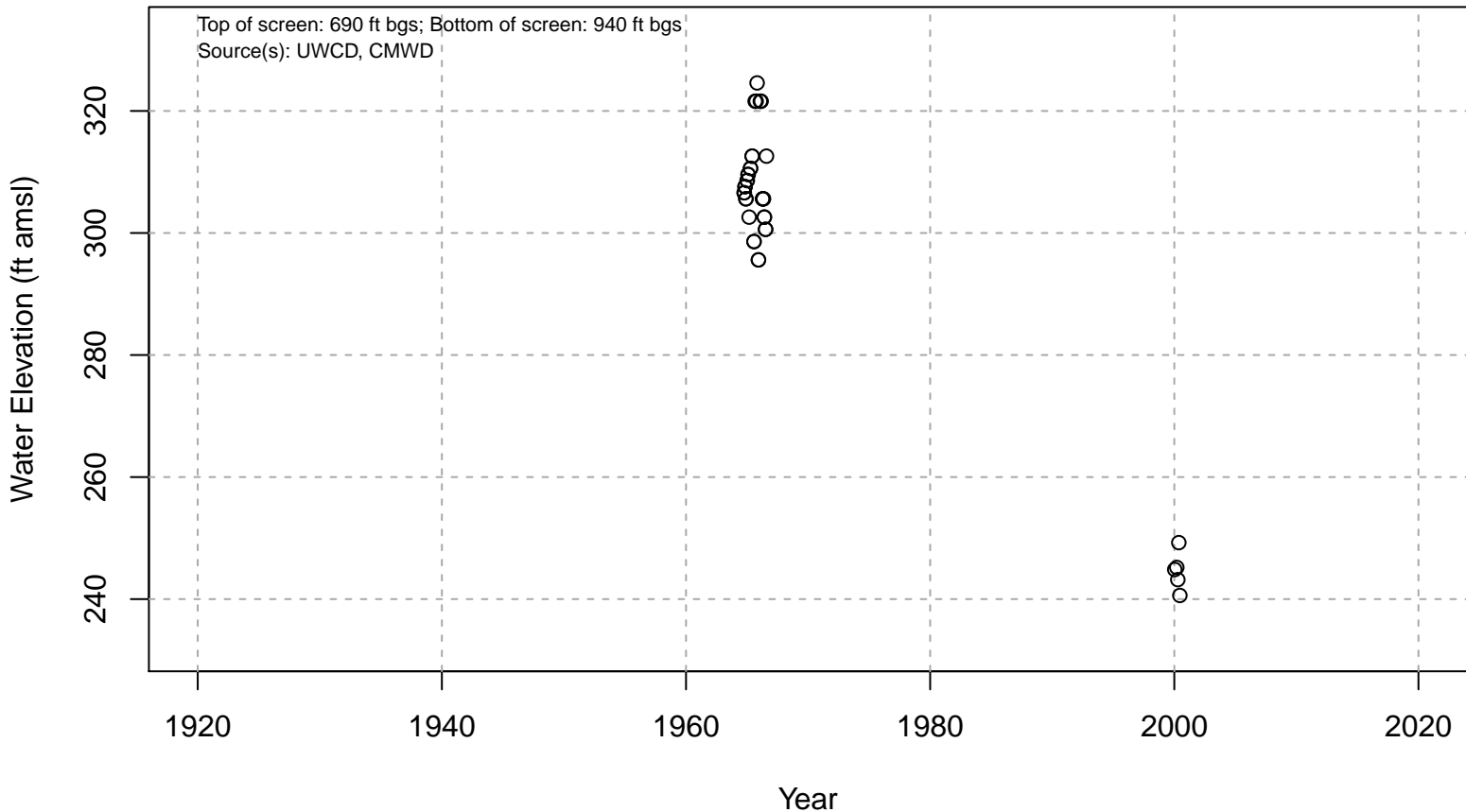
# 03N19W31N02S



# 03N19W32A01S

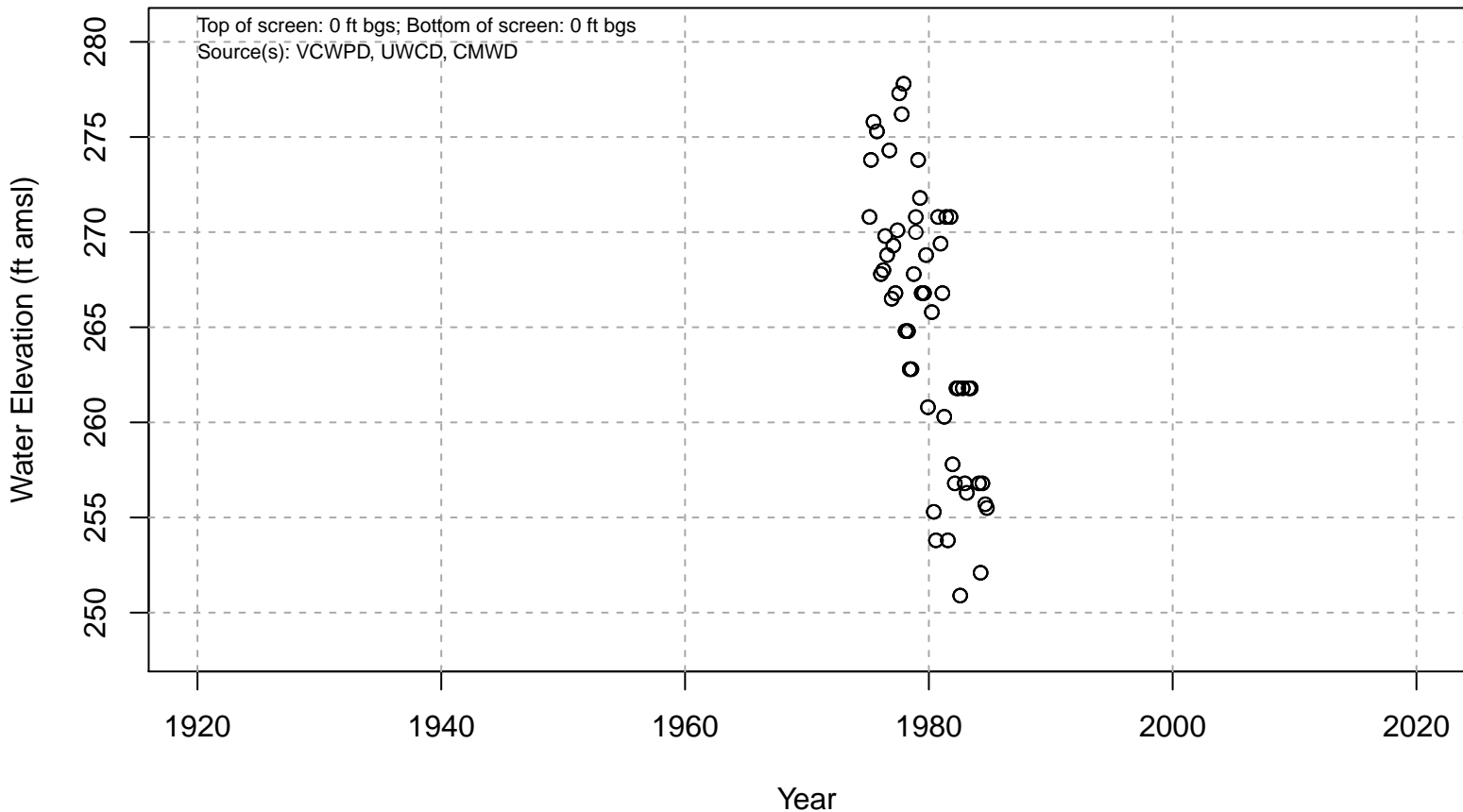


# 03N19W32D01S



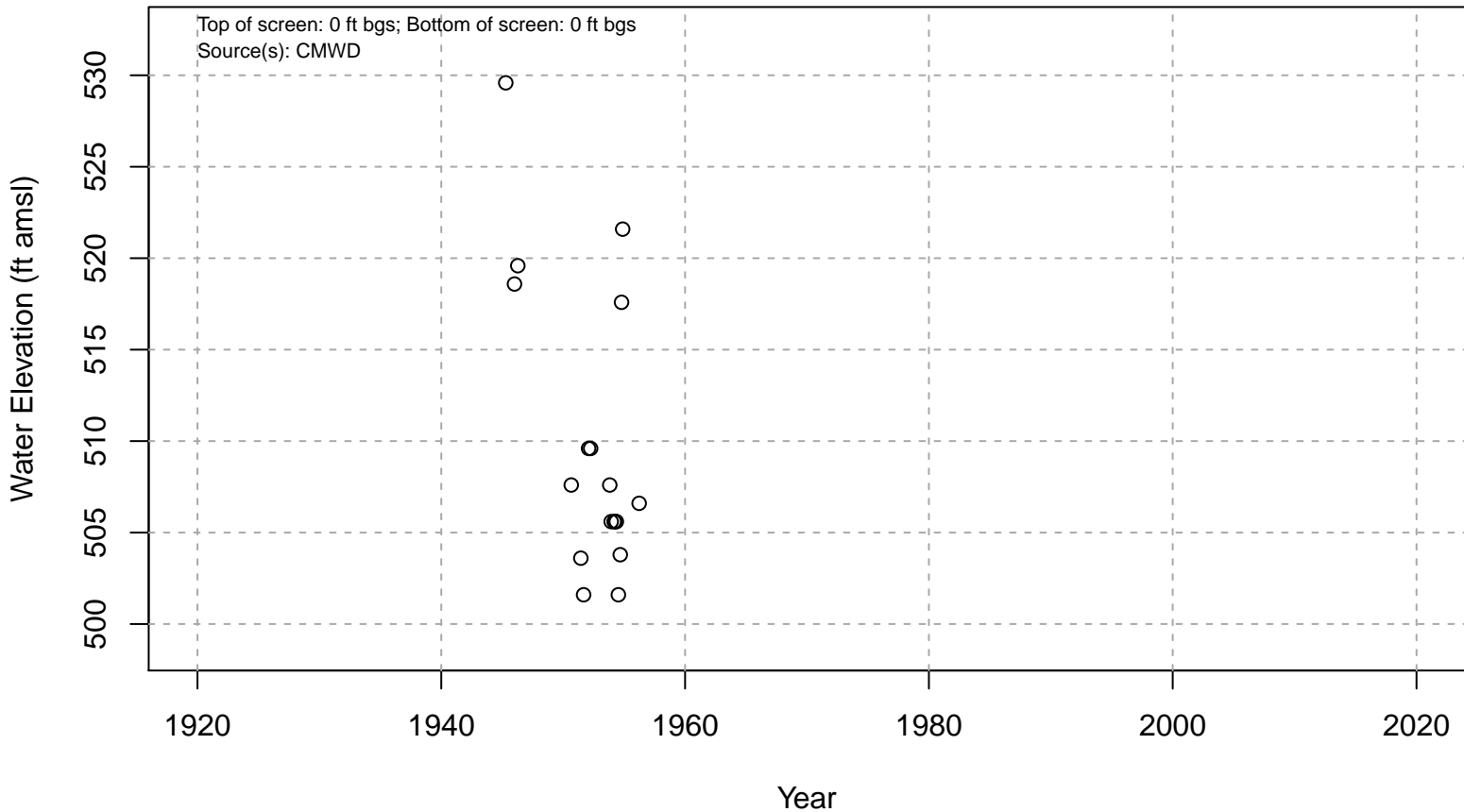


# 03N19W32G01S



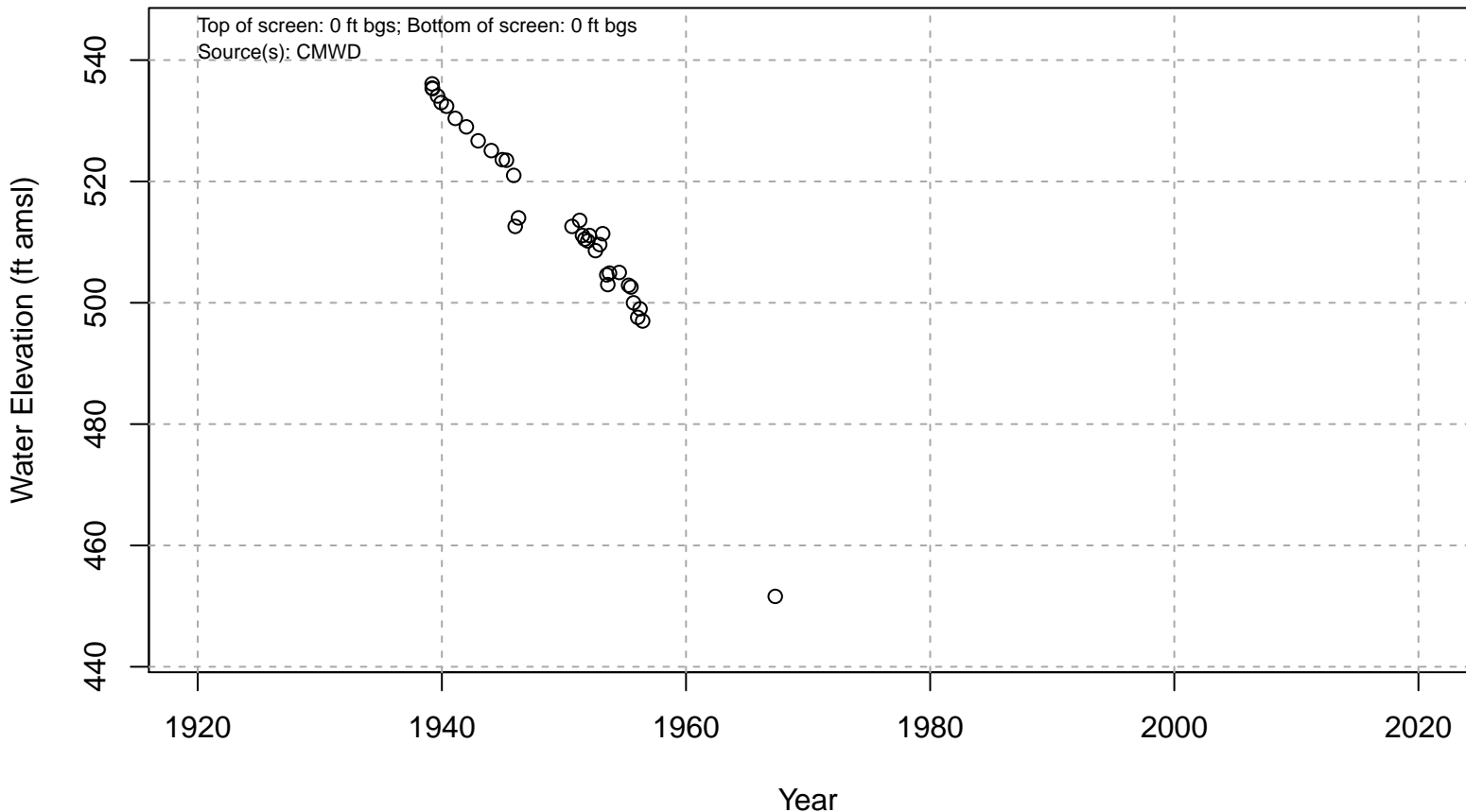
Las Posas Management Area: ELPMA; Screened Aquifer: Undesignated; Screened Aquifer System: Undesignated

# 03N19W33L01S



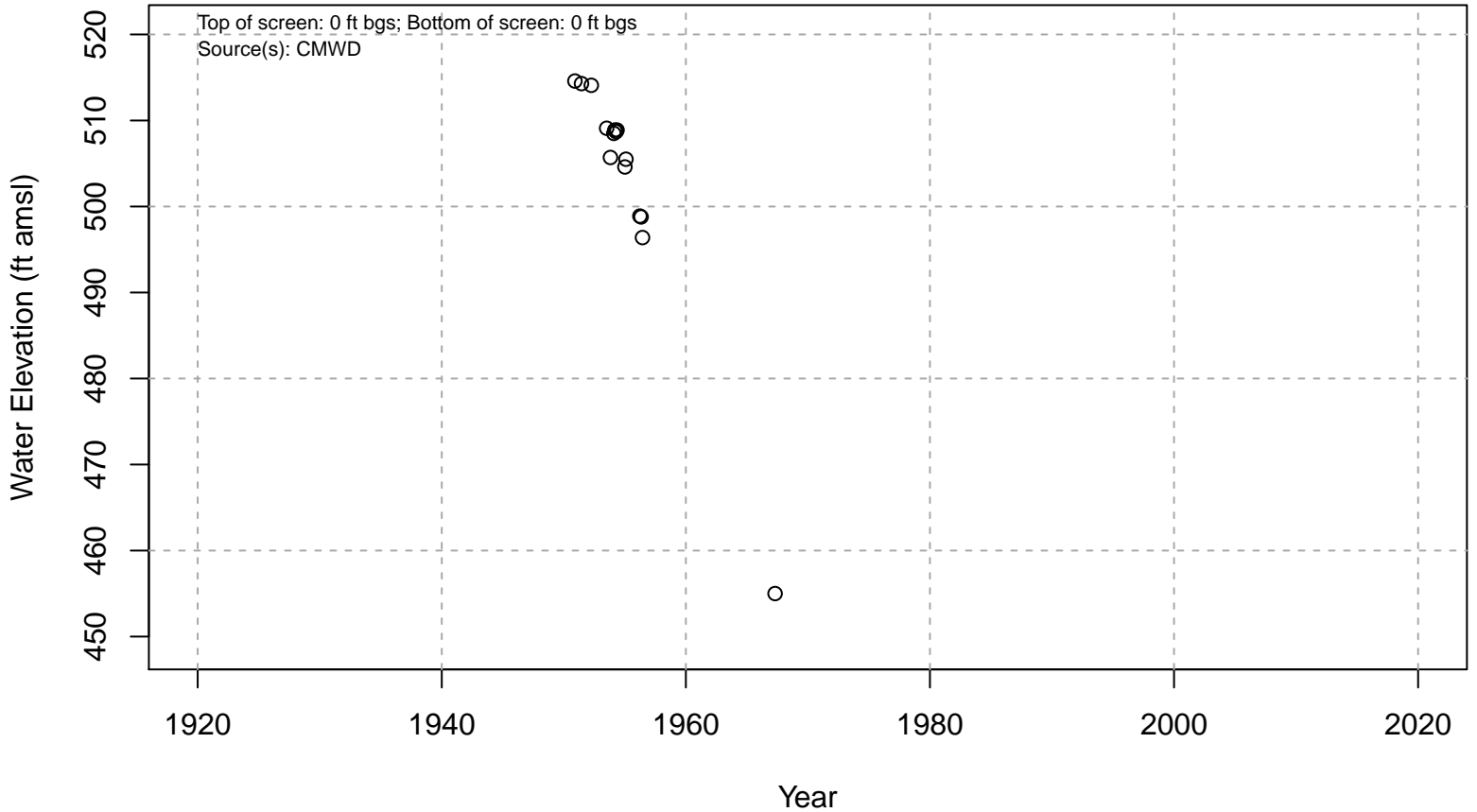
Las Posas Management Area: ELPMA; Screened Aquifer: Undesignated; Screened Aquifer System: Undesignated

# 03N19W33P01S

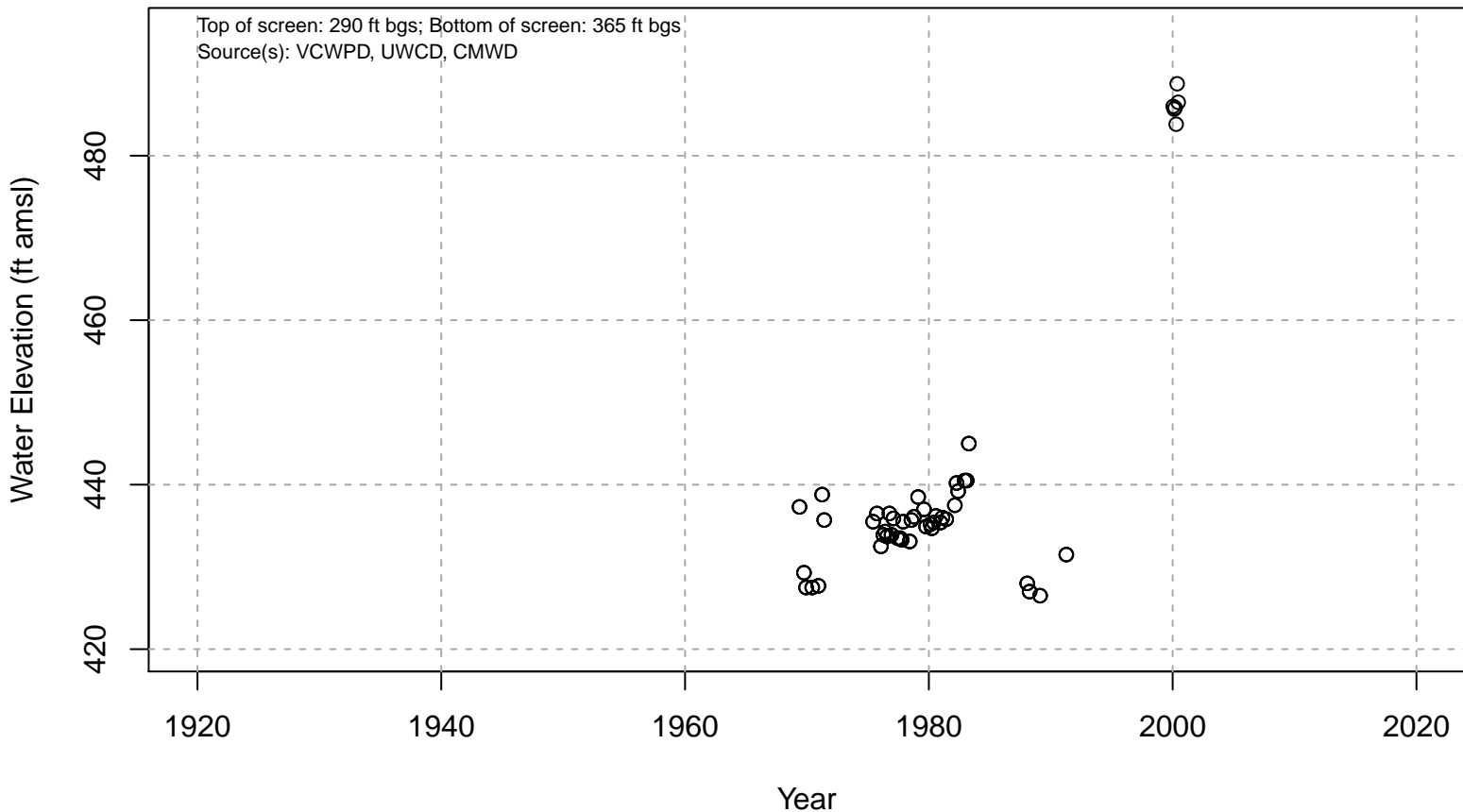


Las Posas Management Area: ELPMA; Screened Aquifer: Undesignated; Screened Aquifer System: Undesignated

# 03N19W33P02S

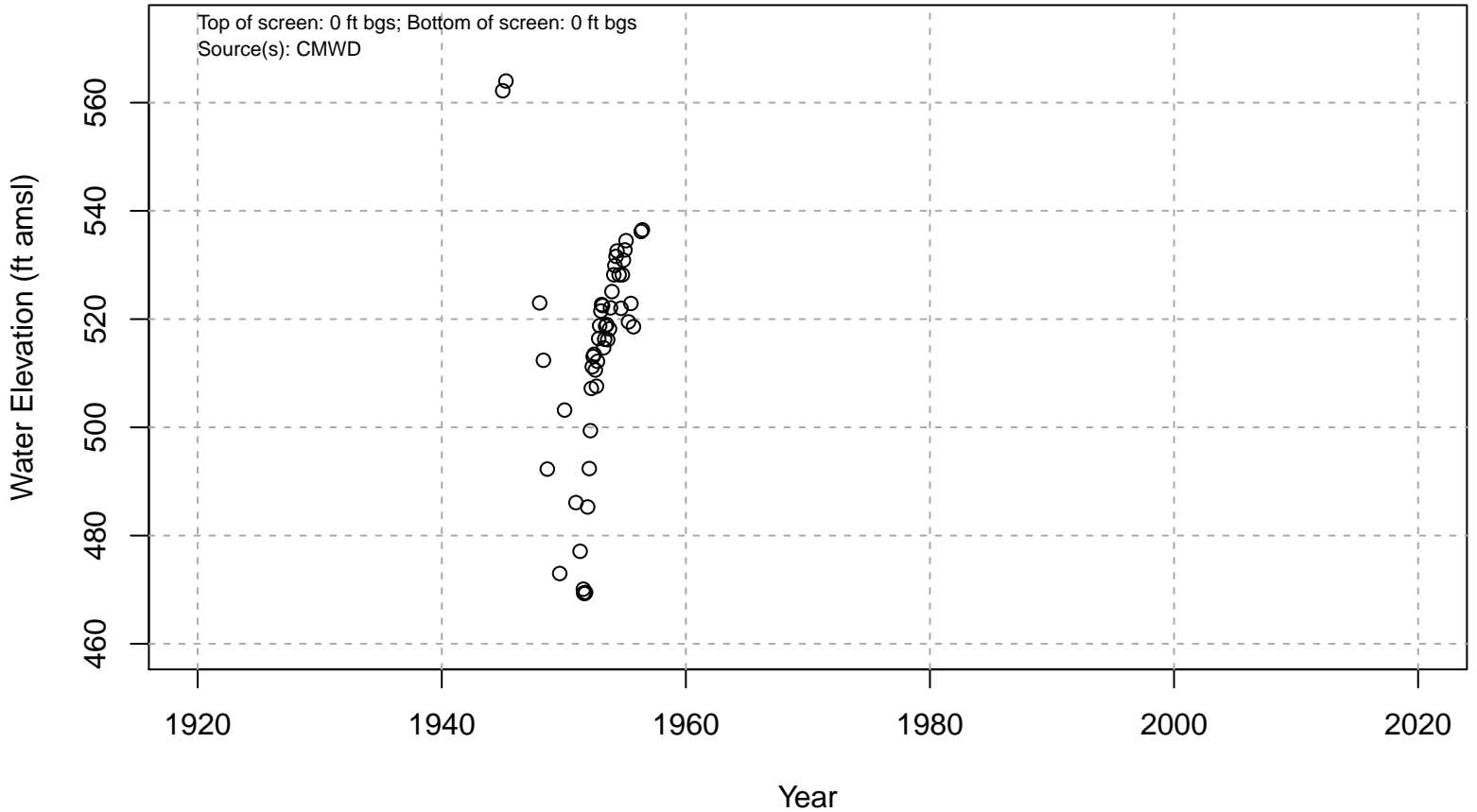


# 03N19W33P03S

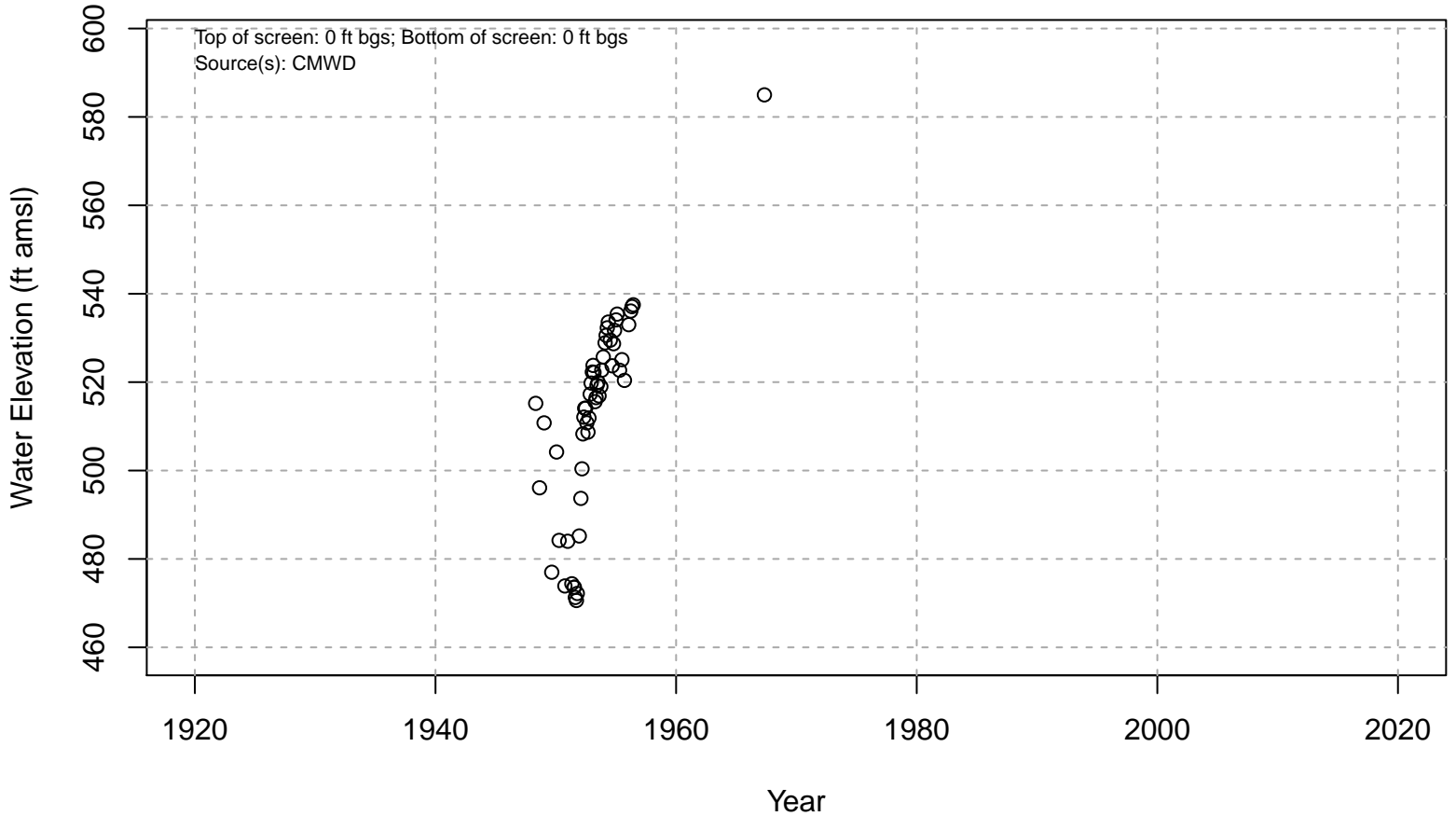


Las Posas Management Area: ELPMA; Screened Aquifer: Undesignated; Screened Aquifer System: Undesignated

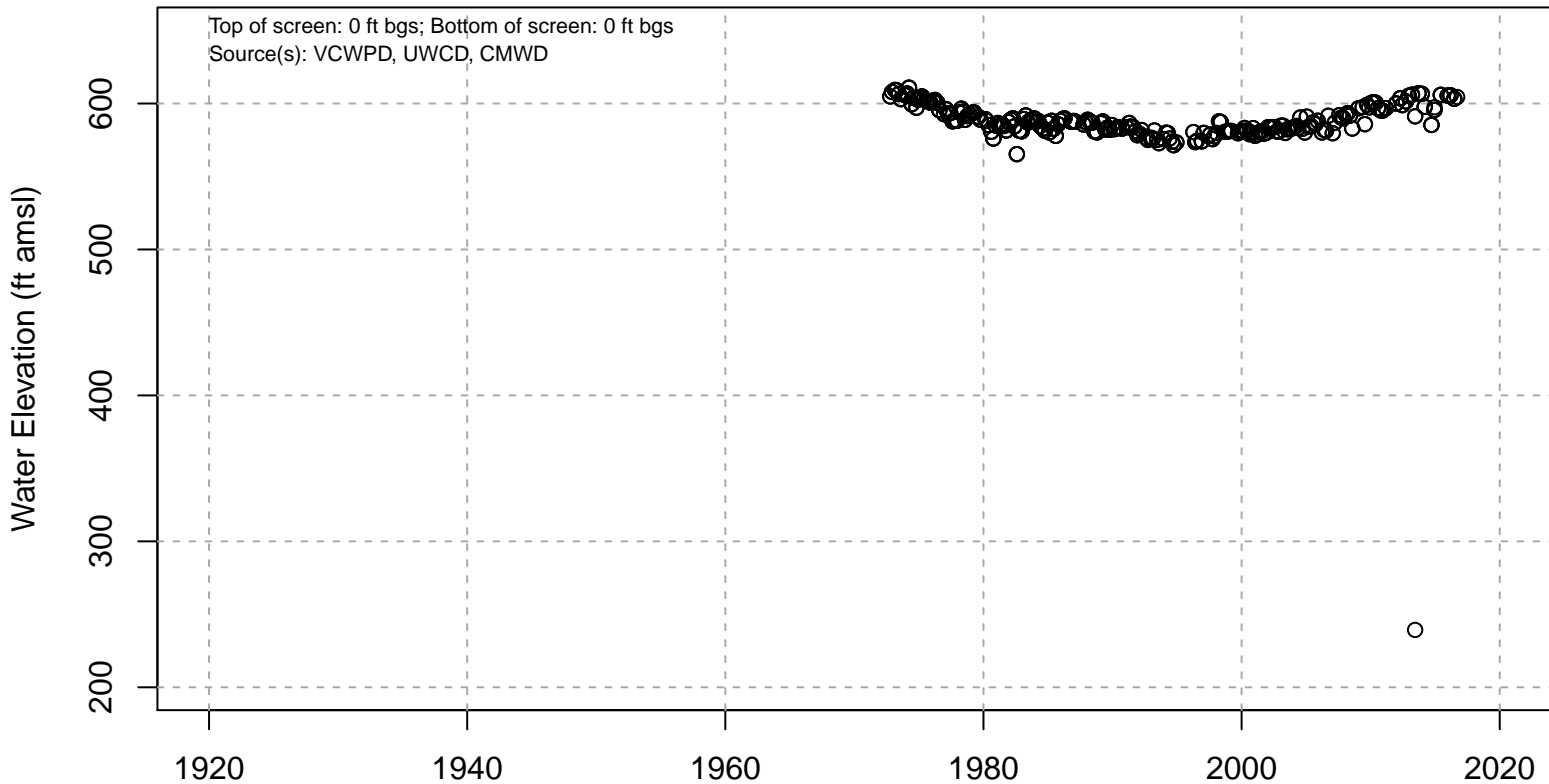
# 03N19W34R01S



# 03N19W35N02S



# 03N20W25H01S



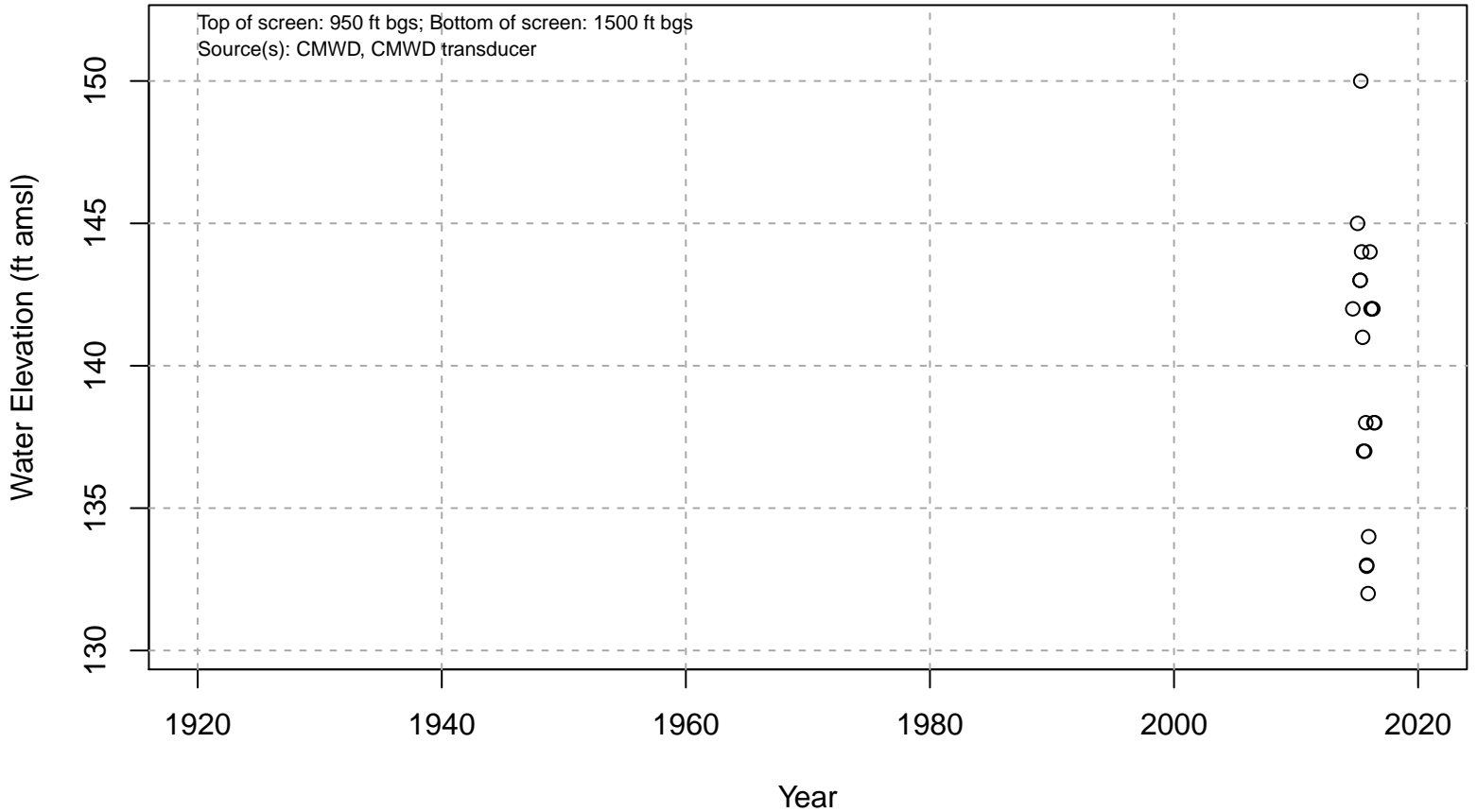
Las Posas Management Area: ELPMA; Screened Aquifer: Fox; Screened Aquifer System: LAS



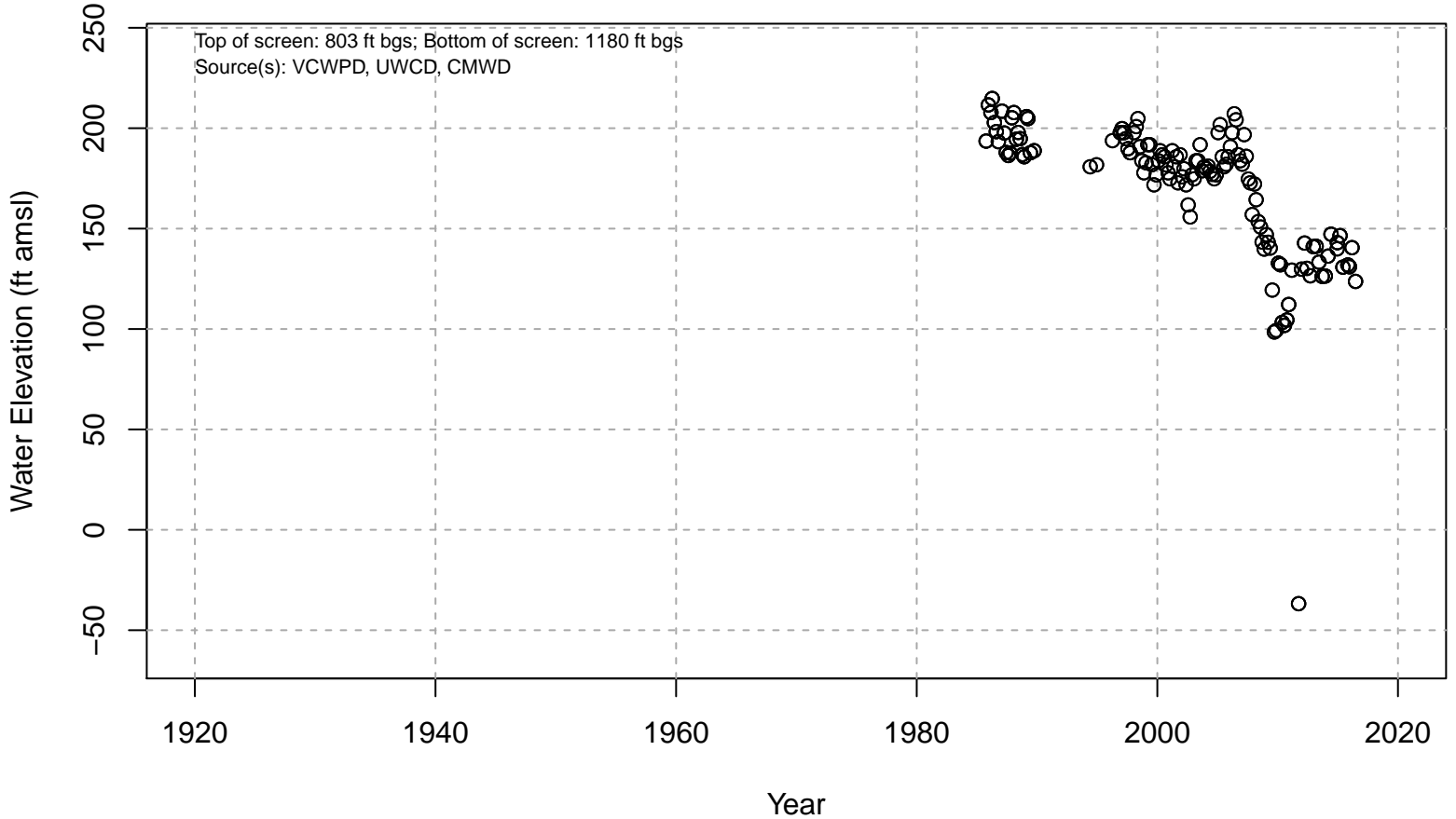




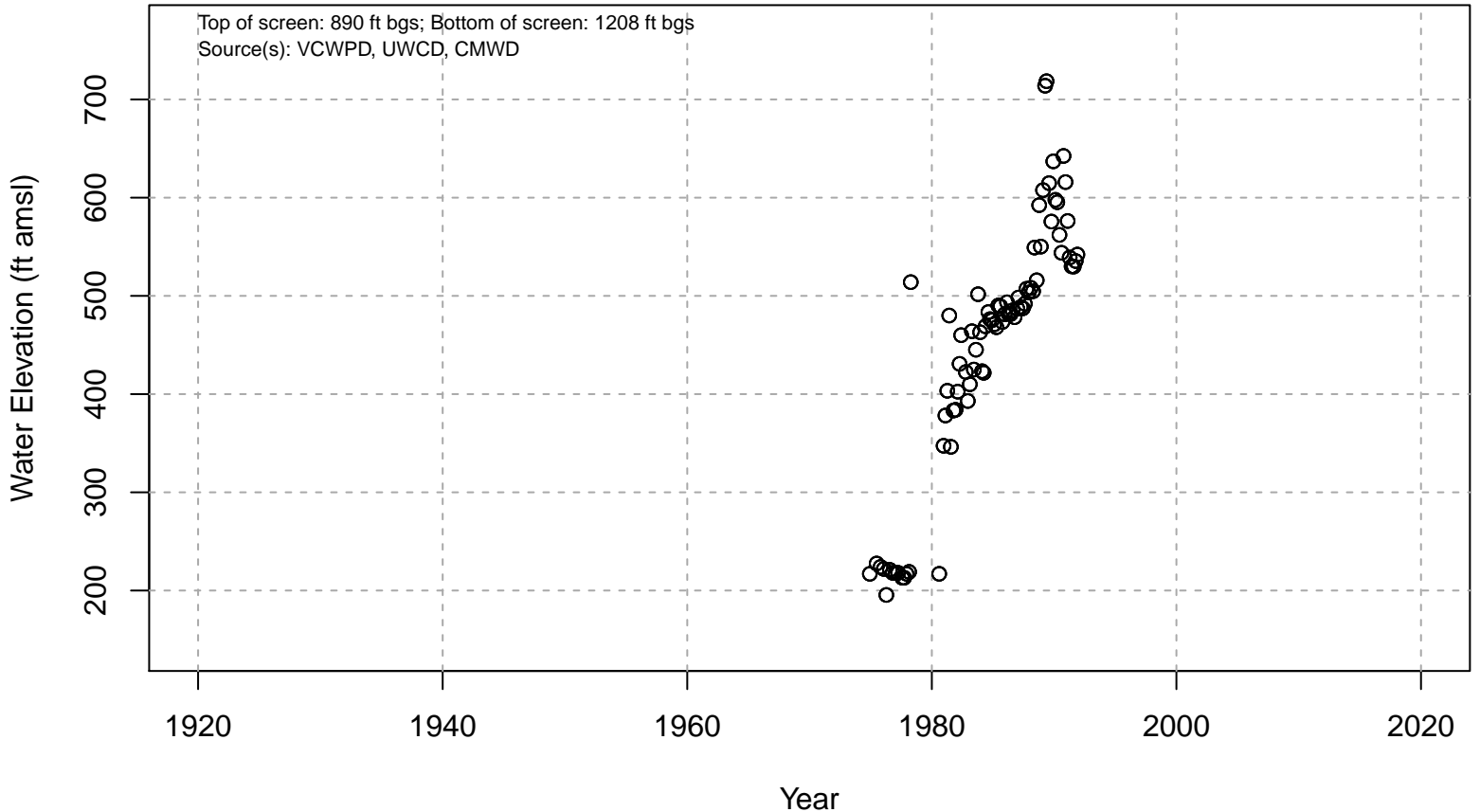
# 03N20W25R04S



# 03N20W26R03S

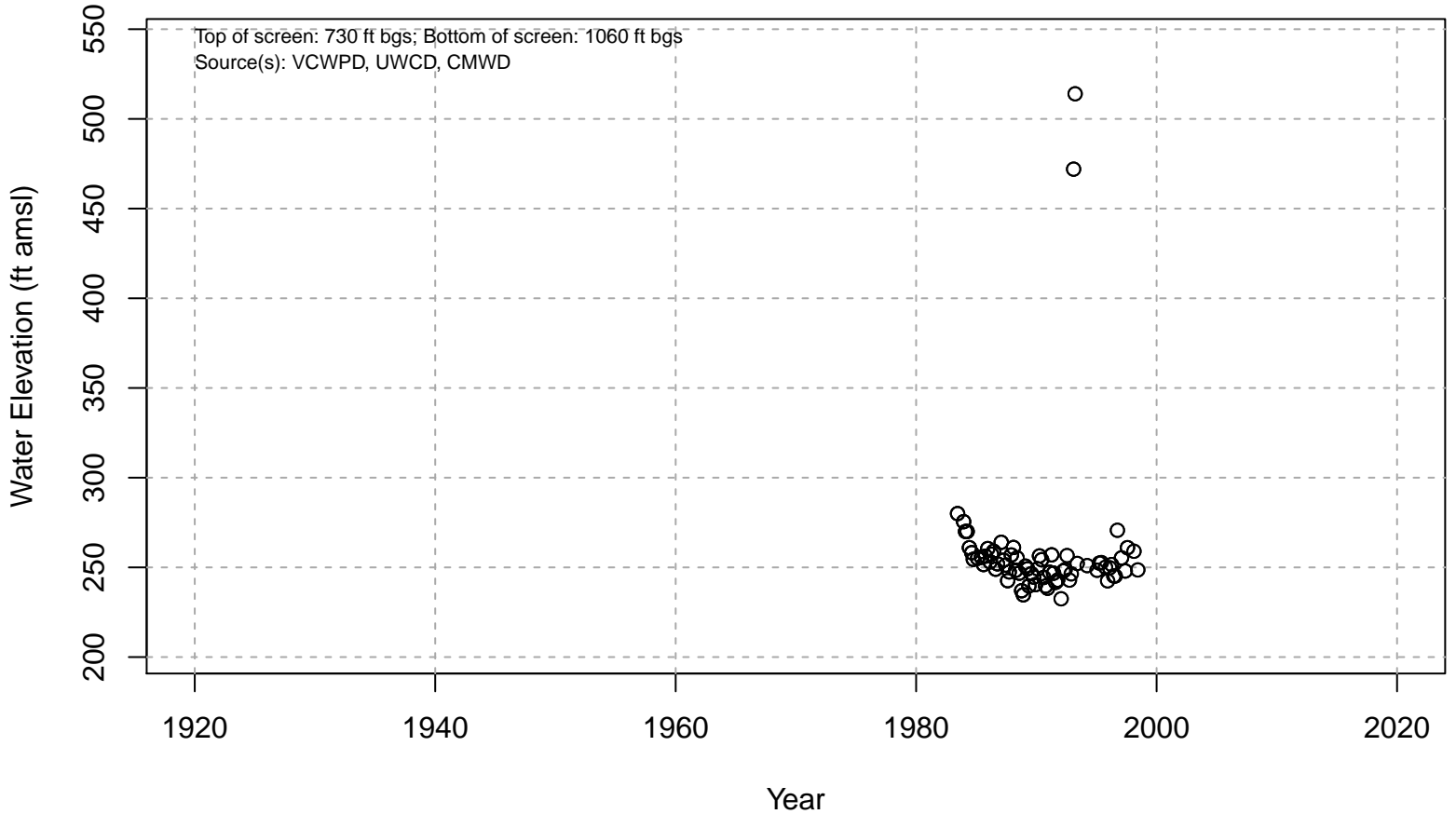


# 03N20W27B01S



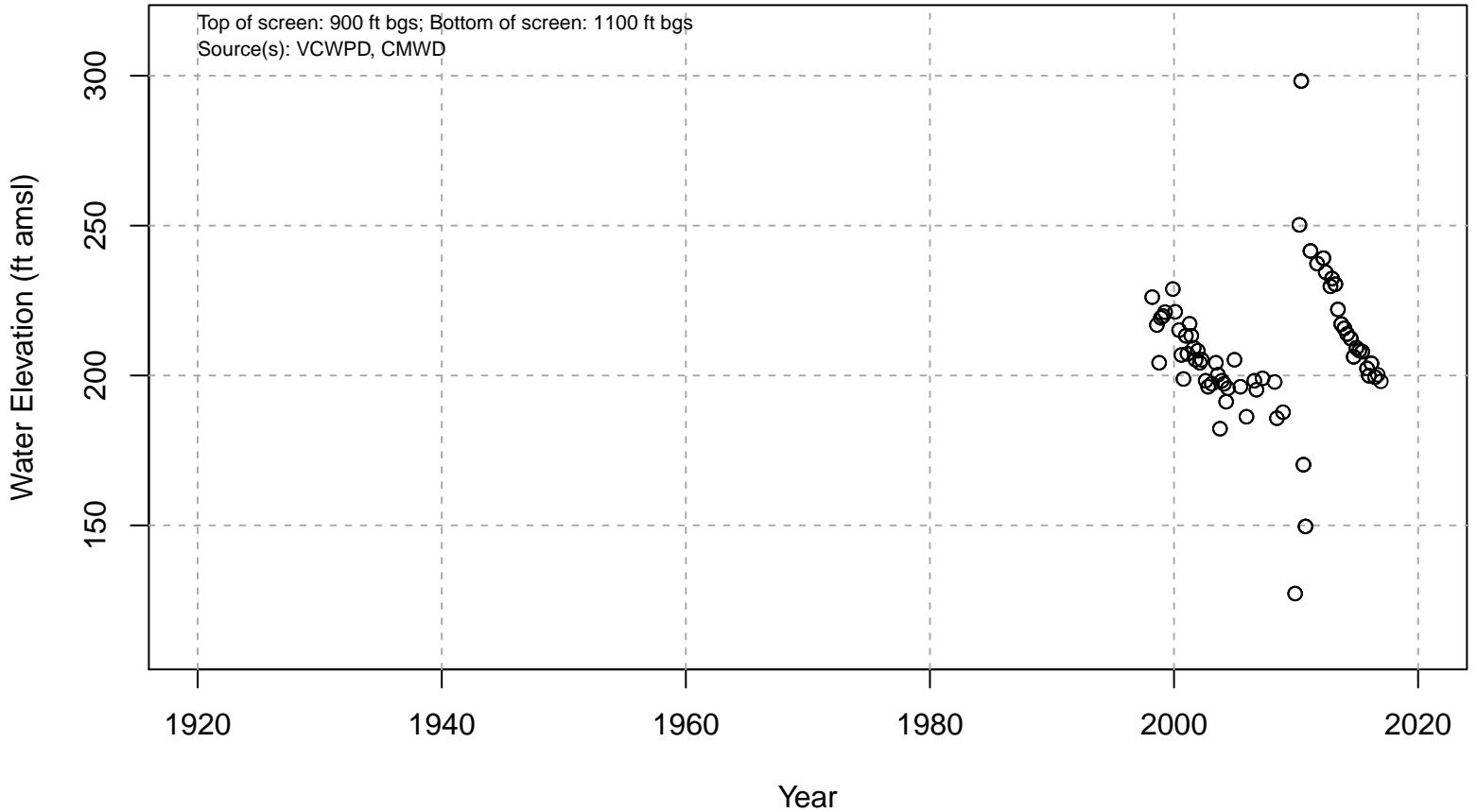


# 03N20W27H01S



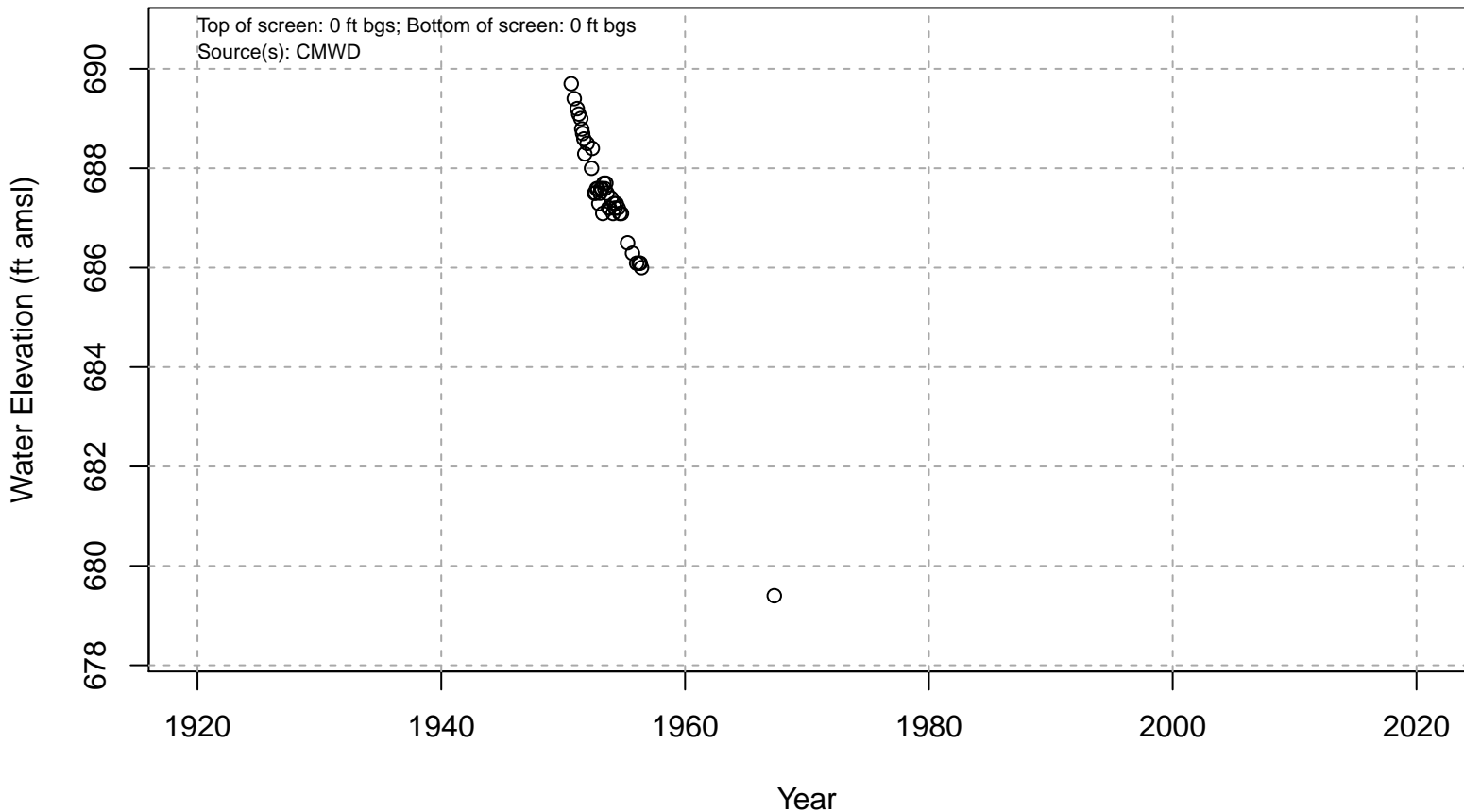
Las Posas Management Area: ELPMA; Screened Aquifer: Multiple; Screened Aquifer System: Undesignated

# 03N20W27H03S

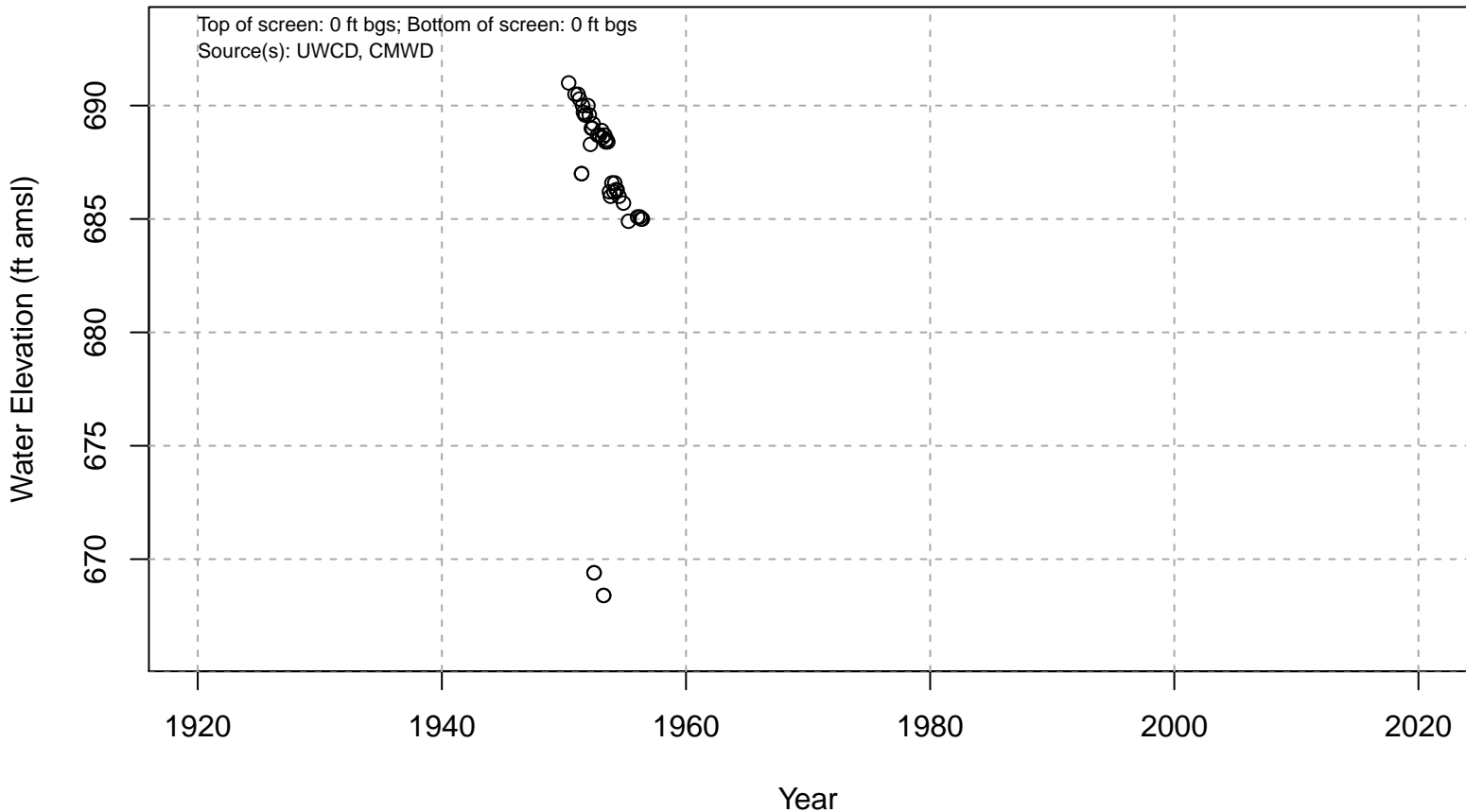




# 03N20W27L01S



# 03N20W27L02S



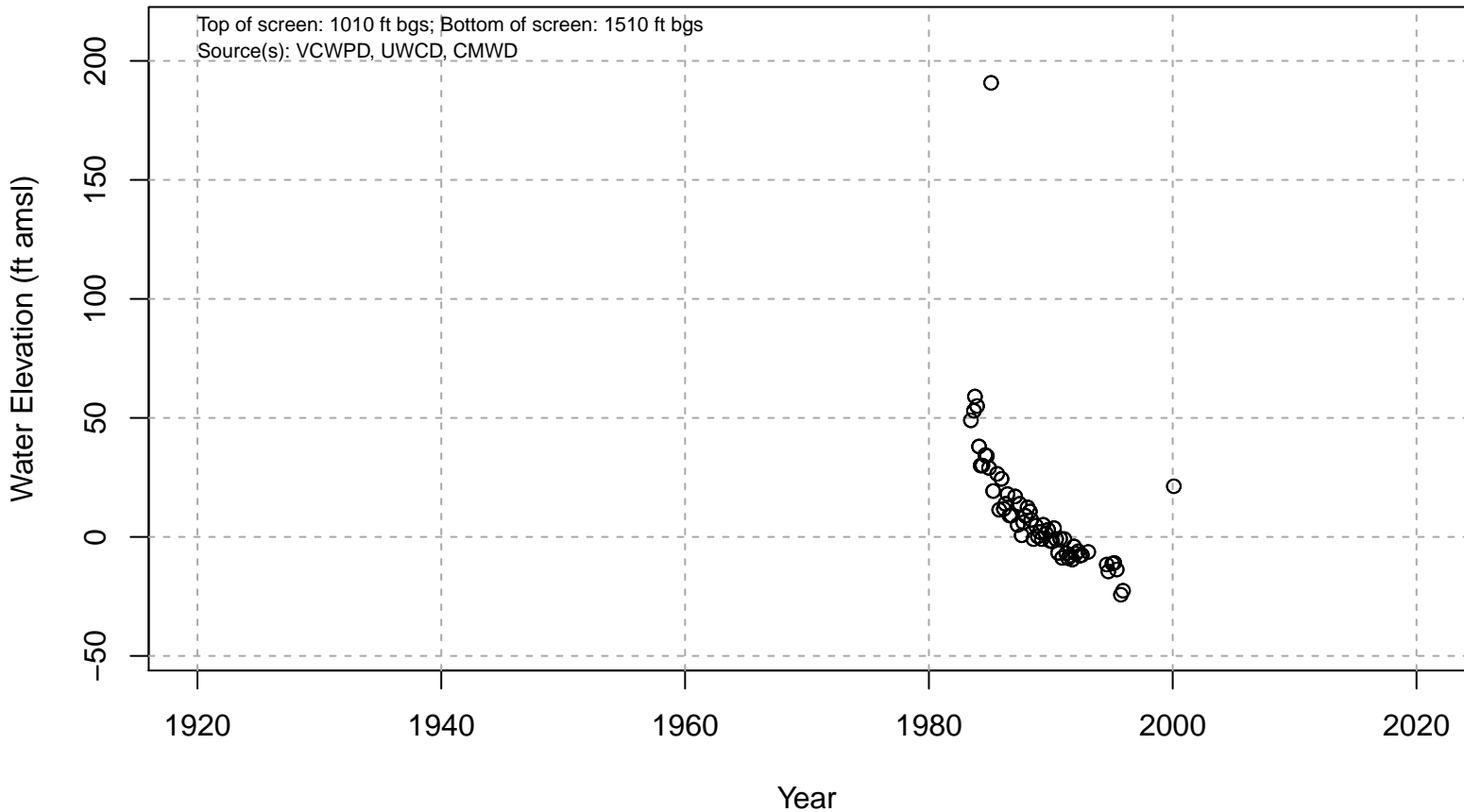


# 03N20W31K01S

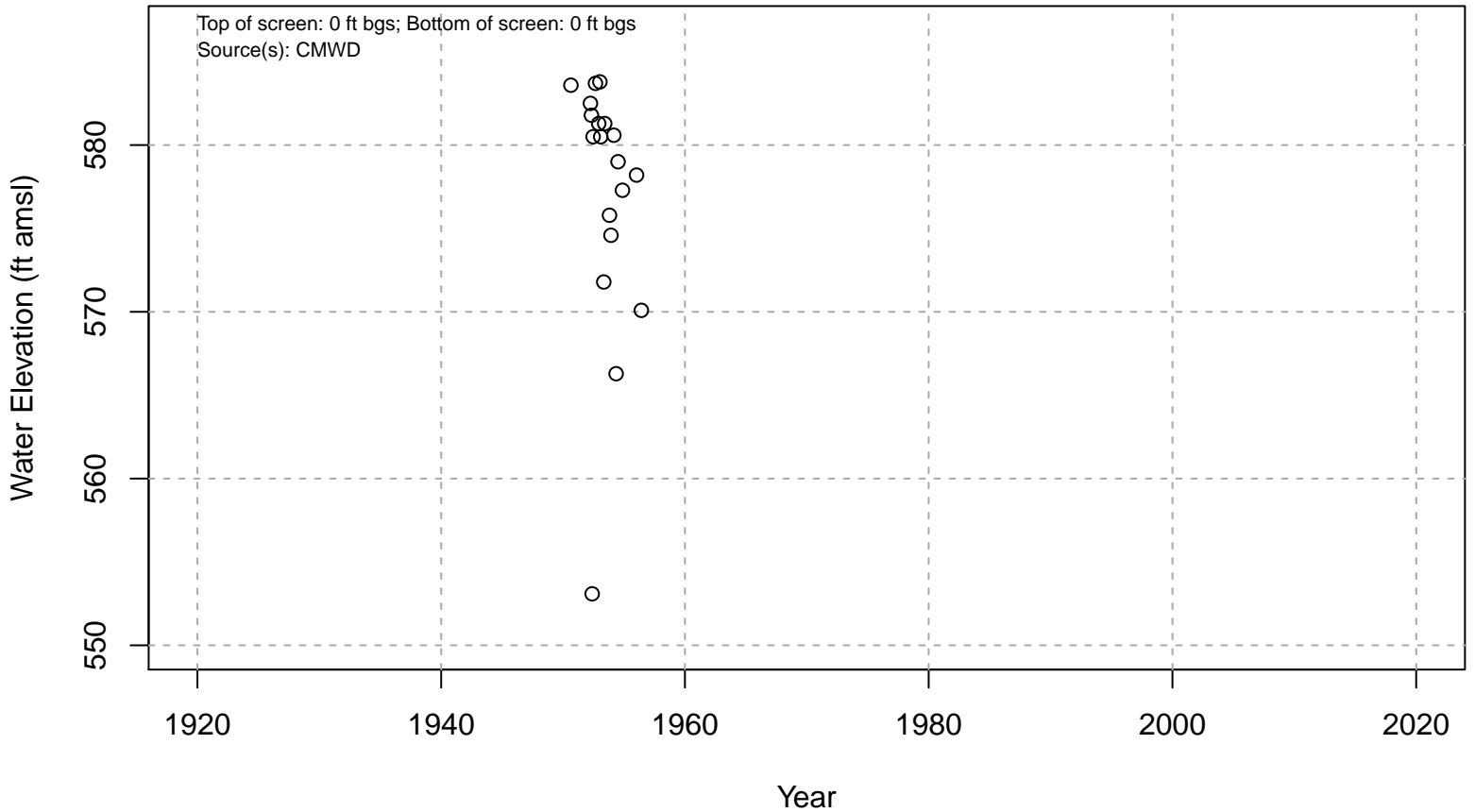




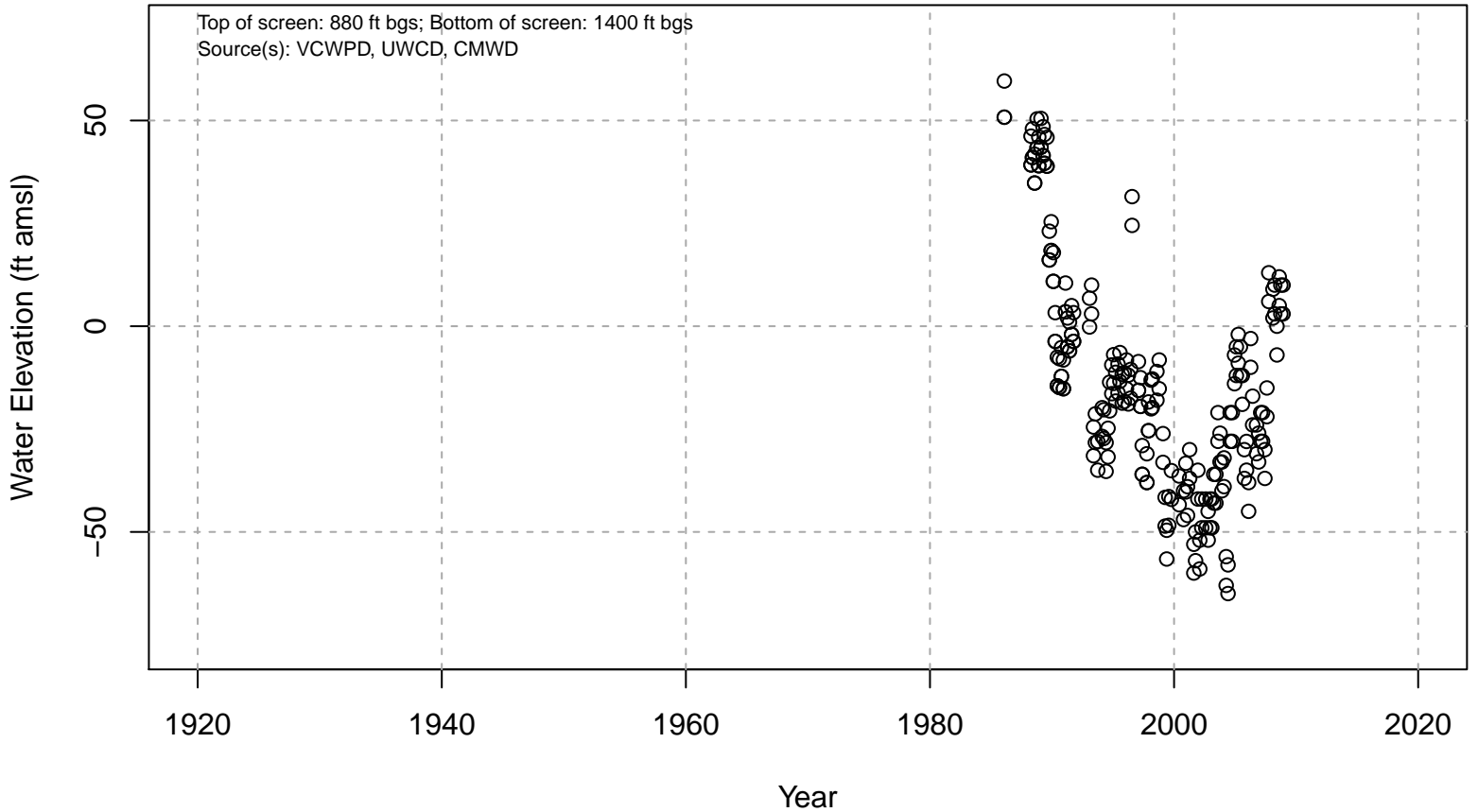
# 03N20W32F02S



# 03N20W32G01S

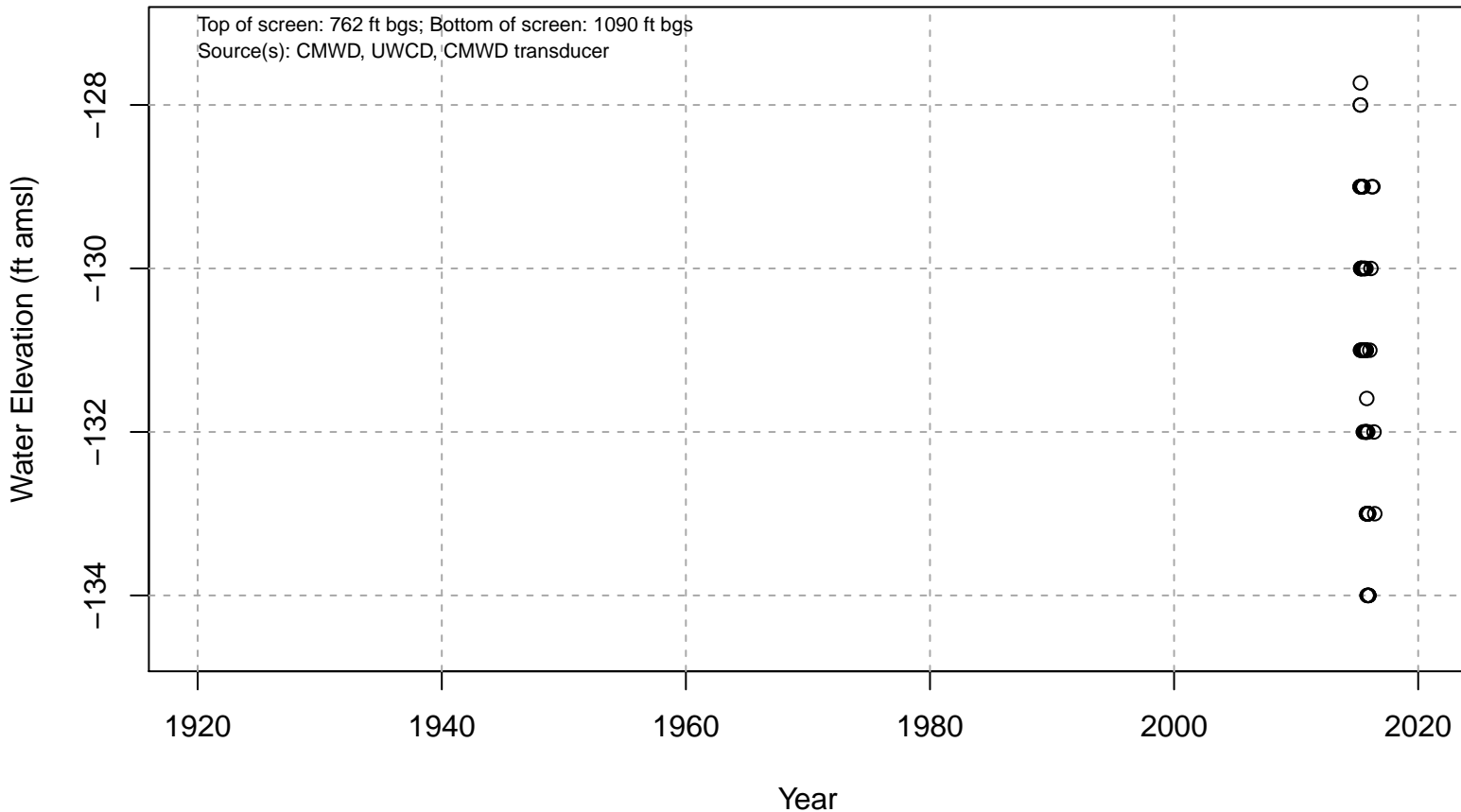


# 03N20W32G02S

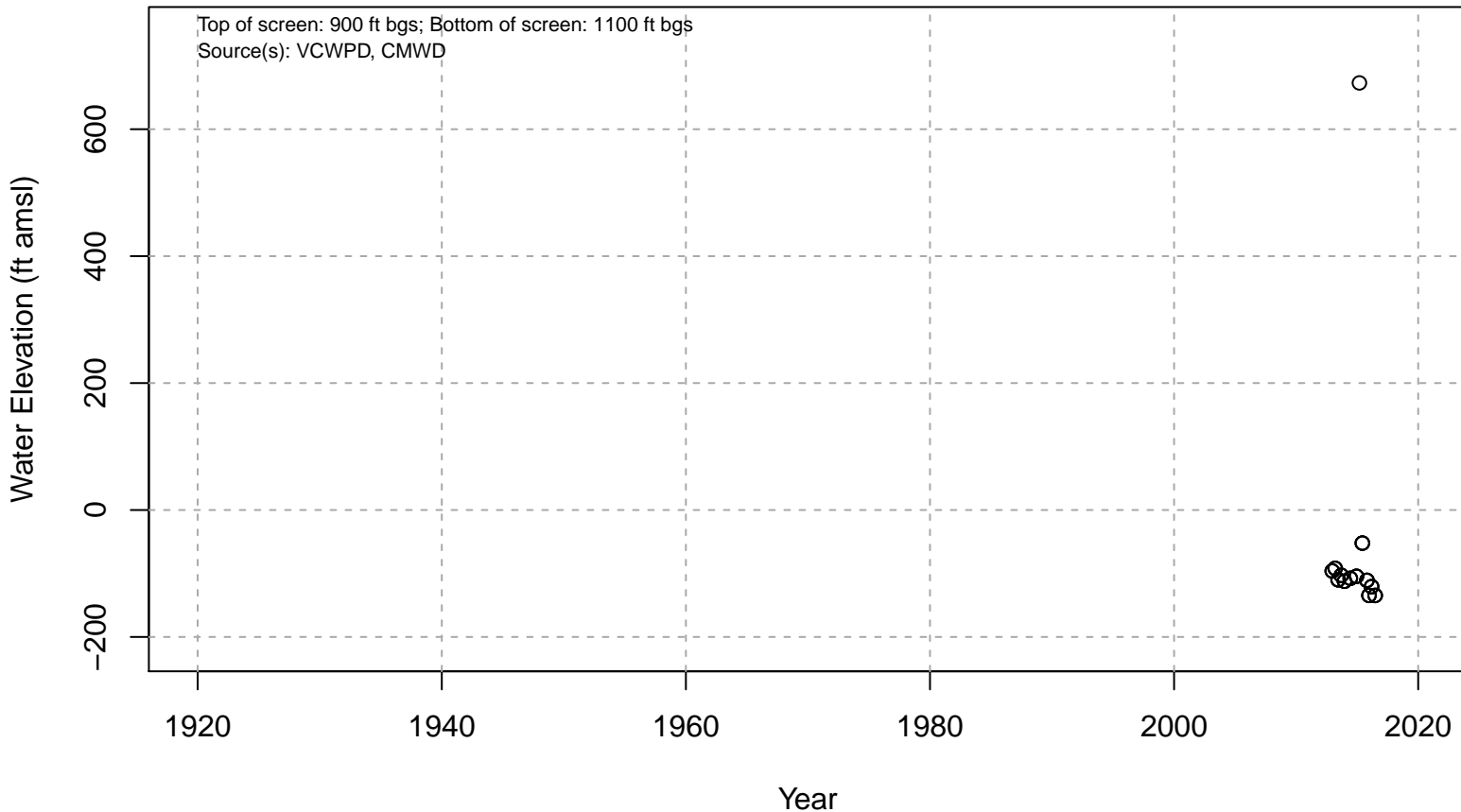




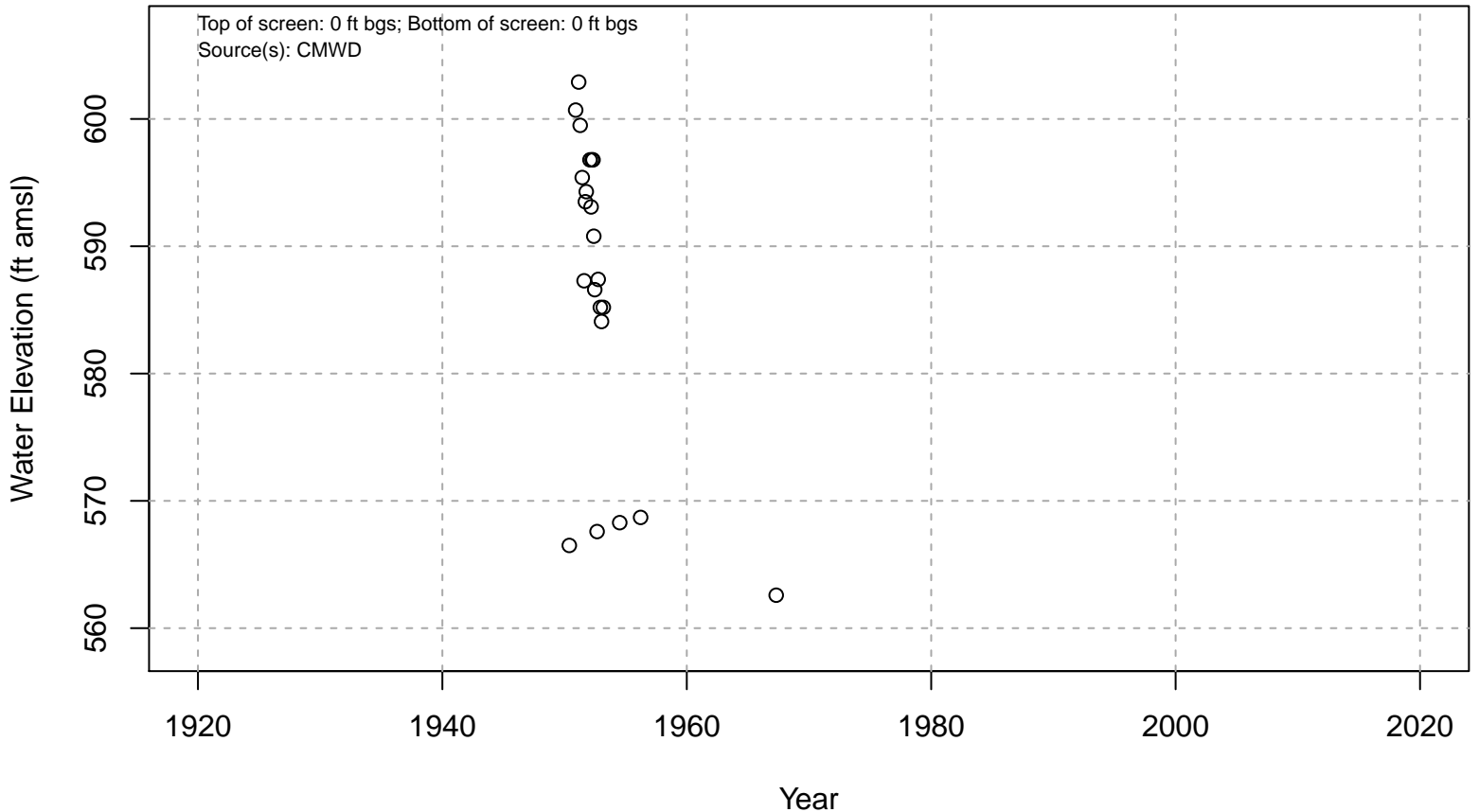
# 03N20W32H02S



# 03N20W32H03S

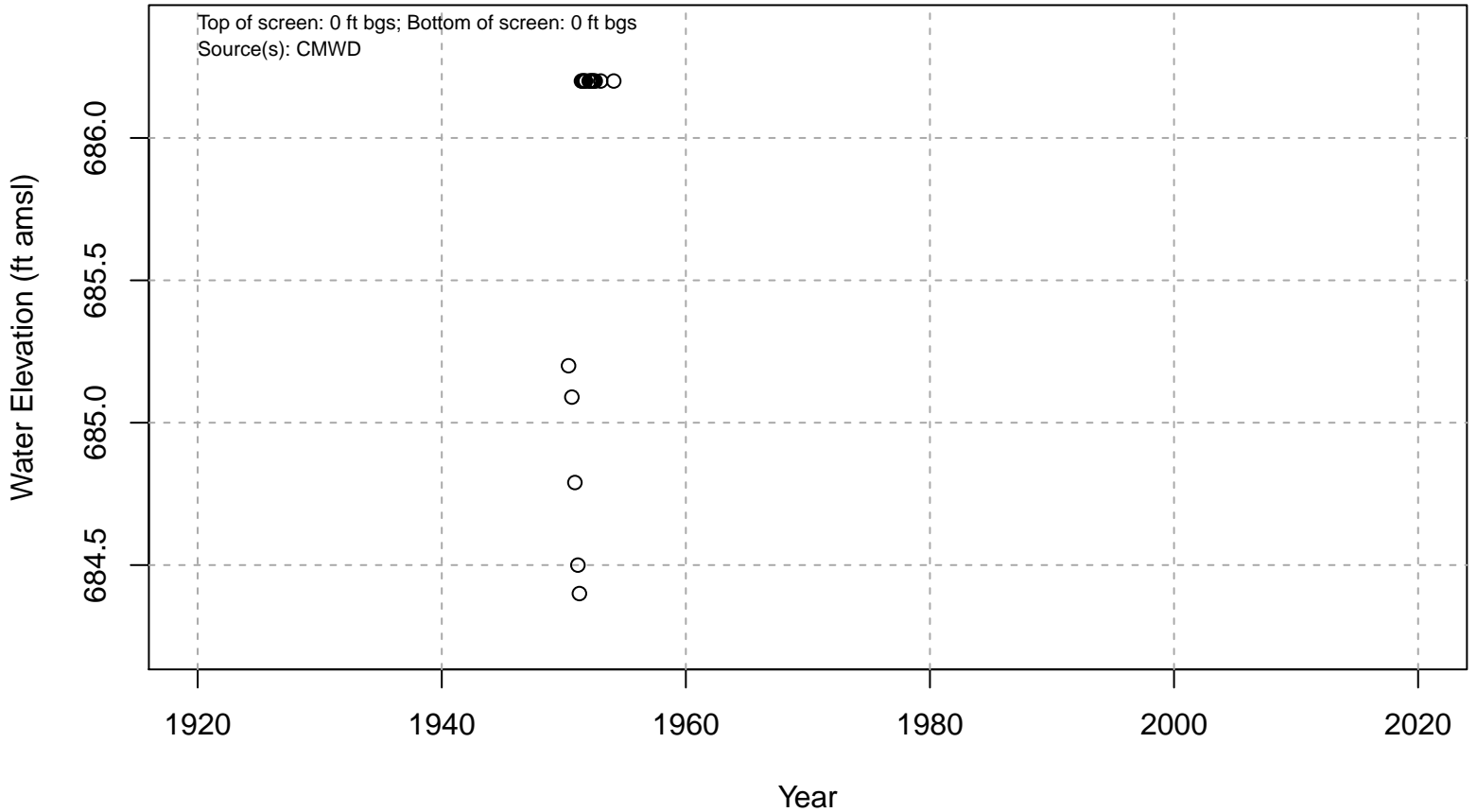


# 03N20W33C01S

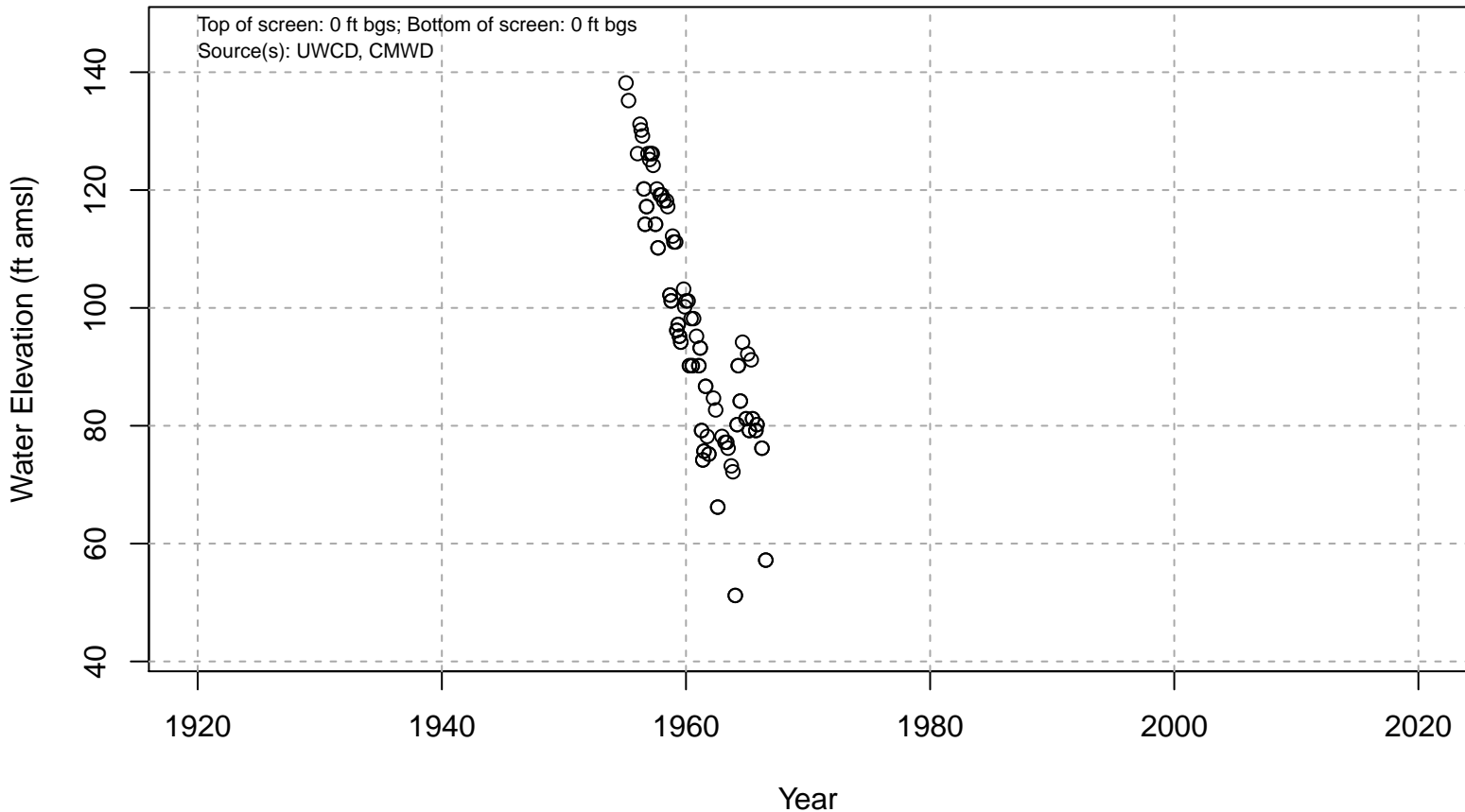


Las Posas Management Area: WLPMA; Screened Aquifer: Undesignated; Screened Aquifer System: Undesignated

# 03N20W33D01S

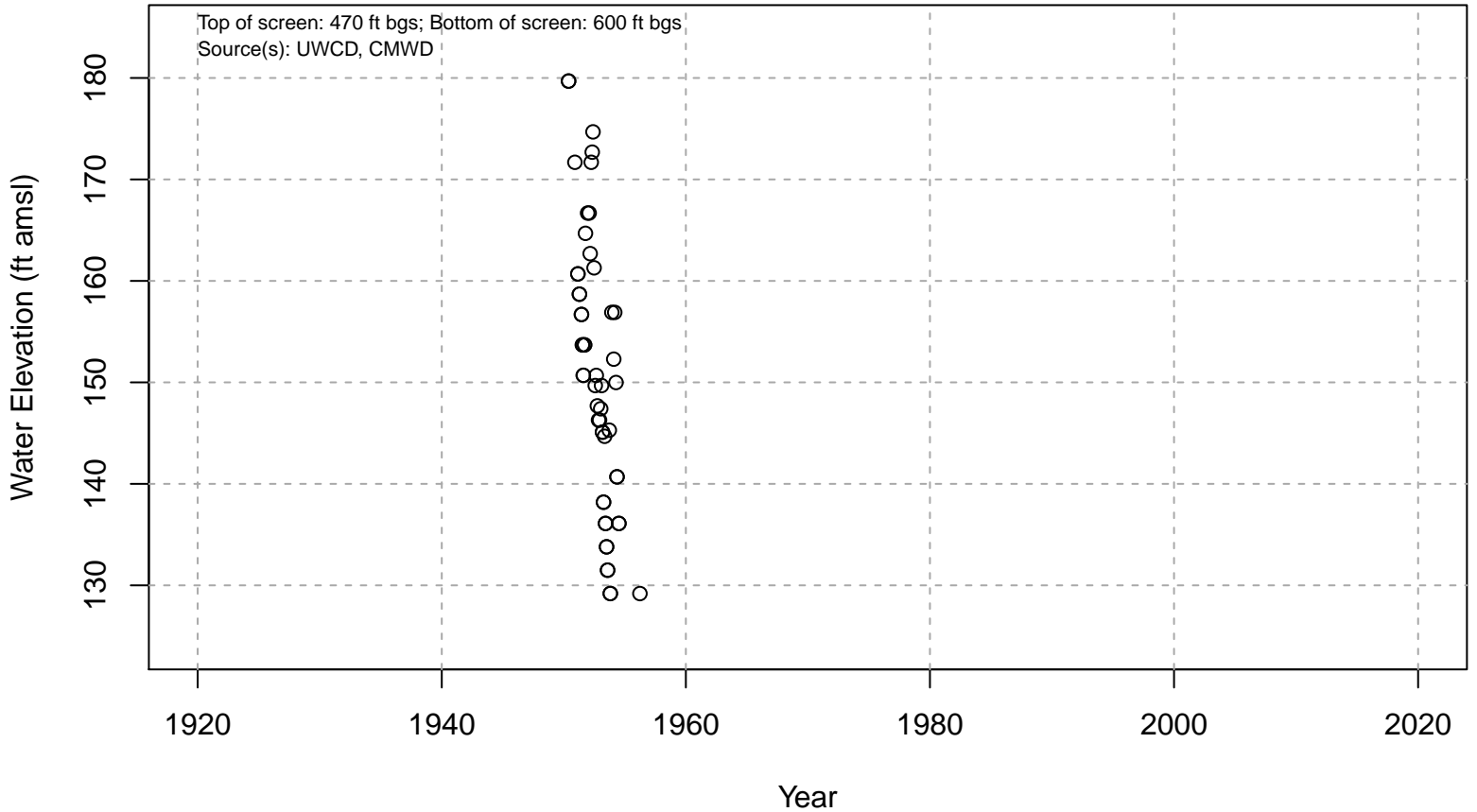


# 03N20W33L01S

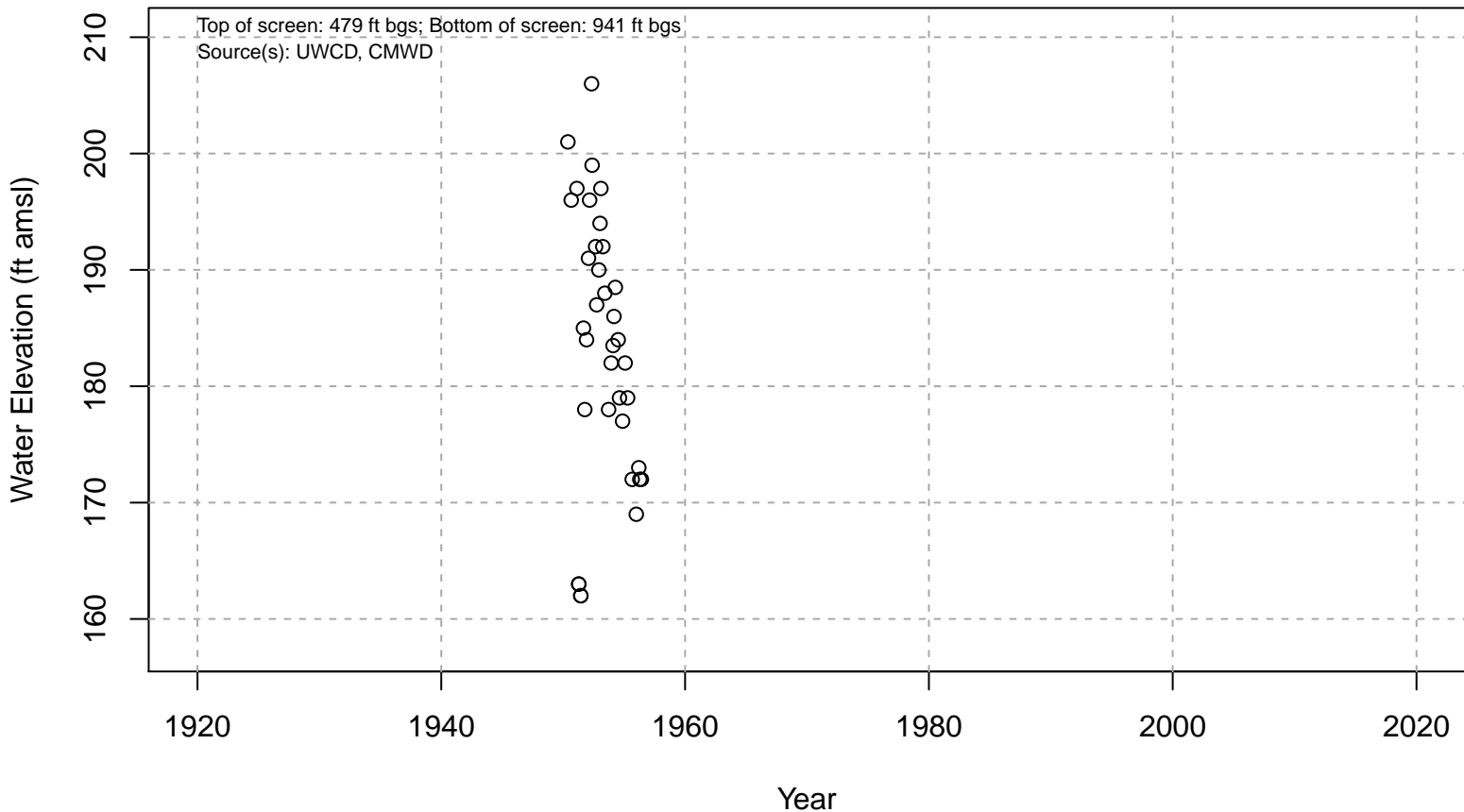


Las Posas Management Area: ELPMA; Screened Aquifer: Fox; Screened Aquifer System: LAS

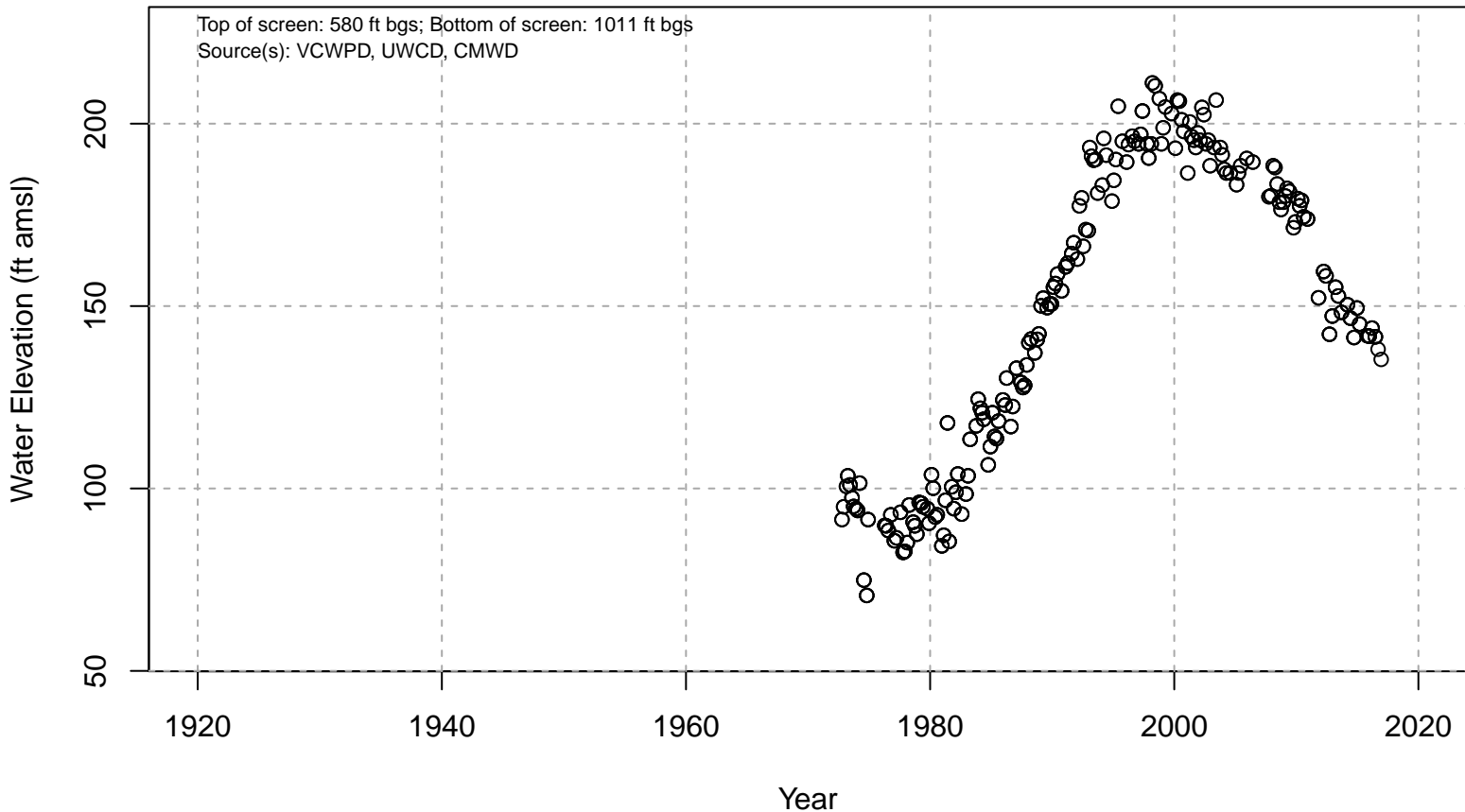
# 03N20W33M01S



# 03N20W34F01S

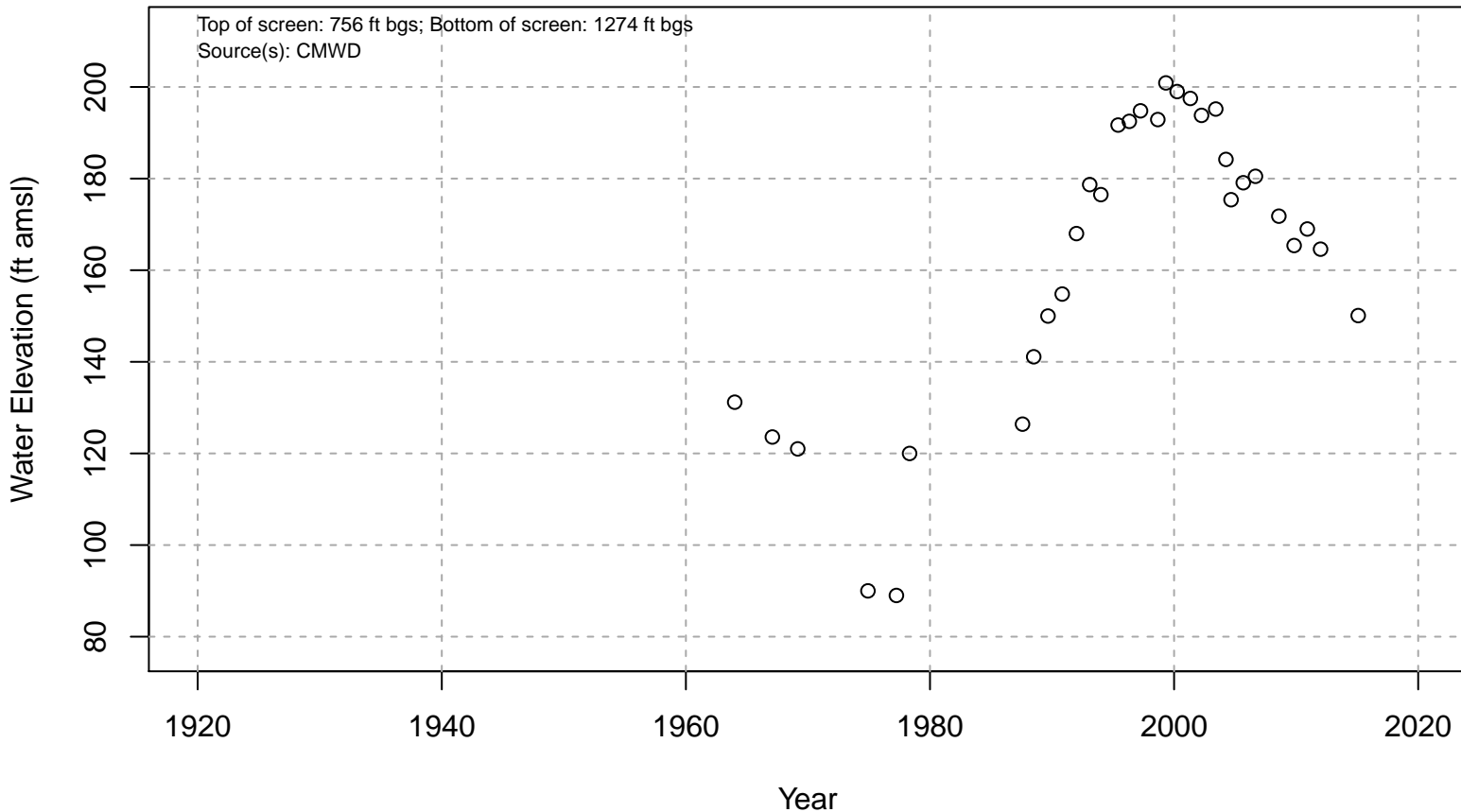


# 03N20W34G01S





# 03N20W34K01S



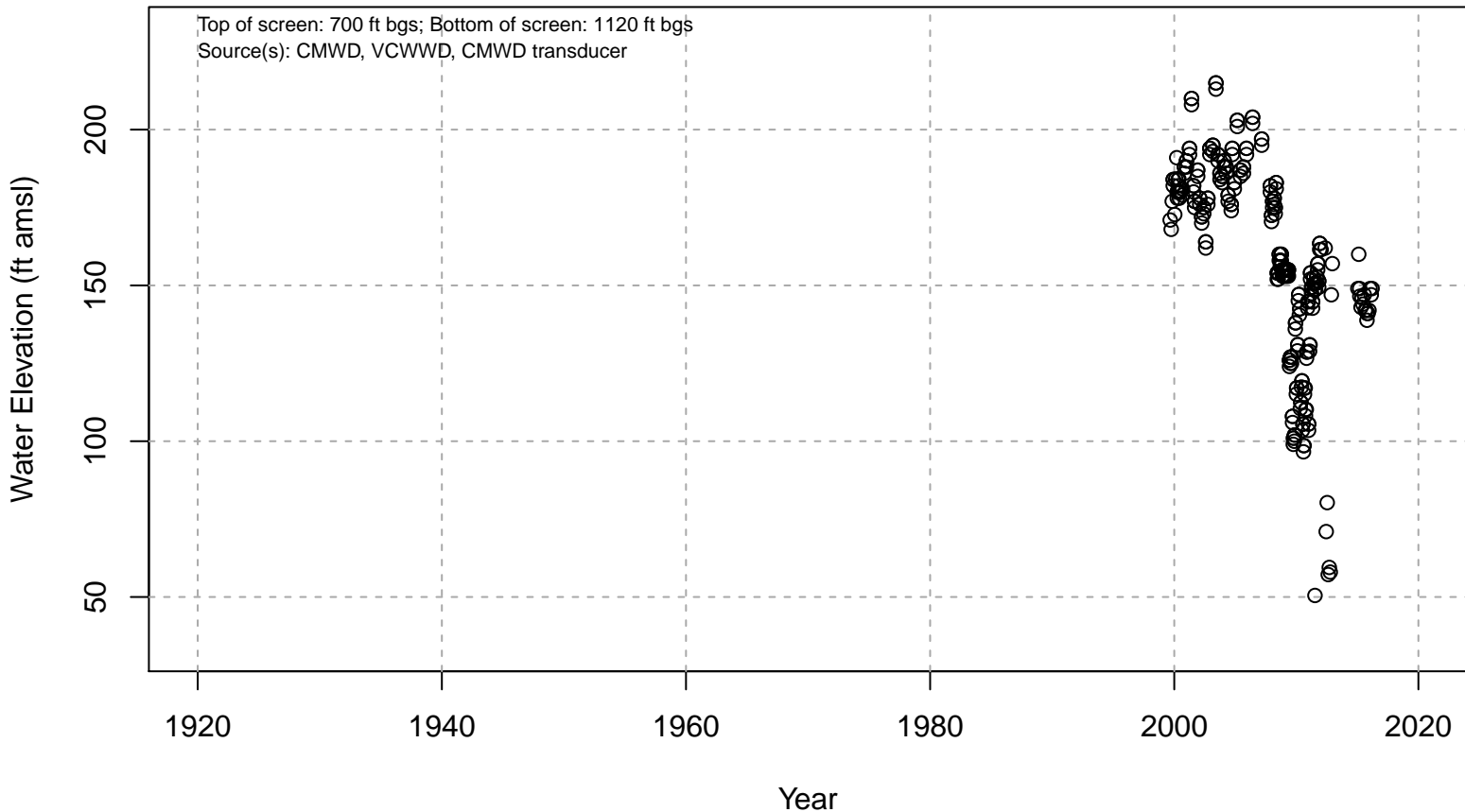
Las Posas Management Area: ELPMA; Screened Aquifer: Fox; Screened Aquifer System: LAS

# 03N20W34L01S

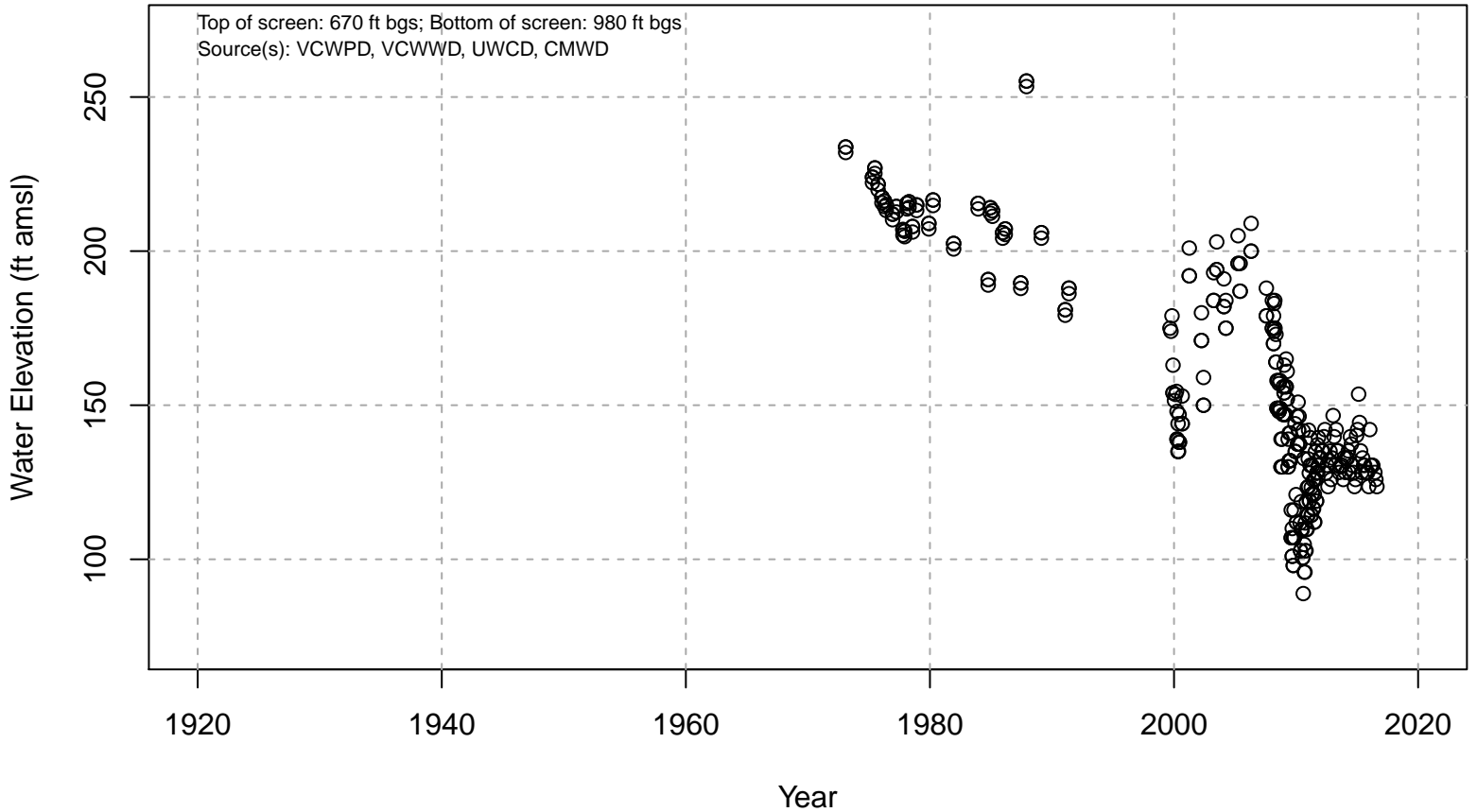


Las Posas Management Area: ELPMA; Screened Aquifer: Undesignated; Screened Aquifer System: Undesignated

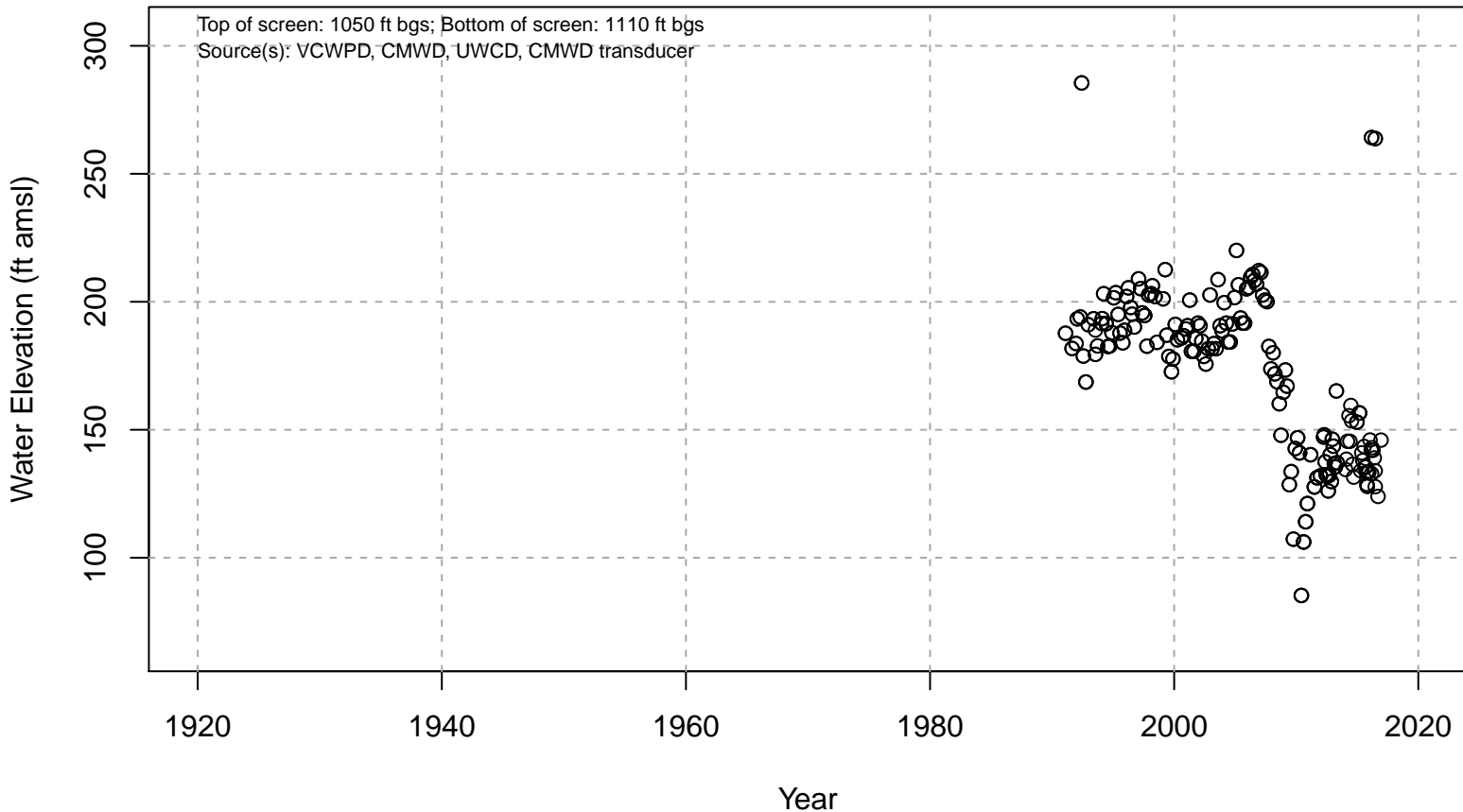
# 03N20W35J01S



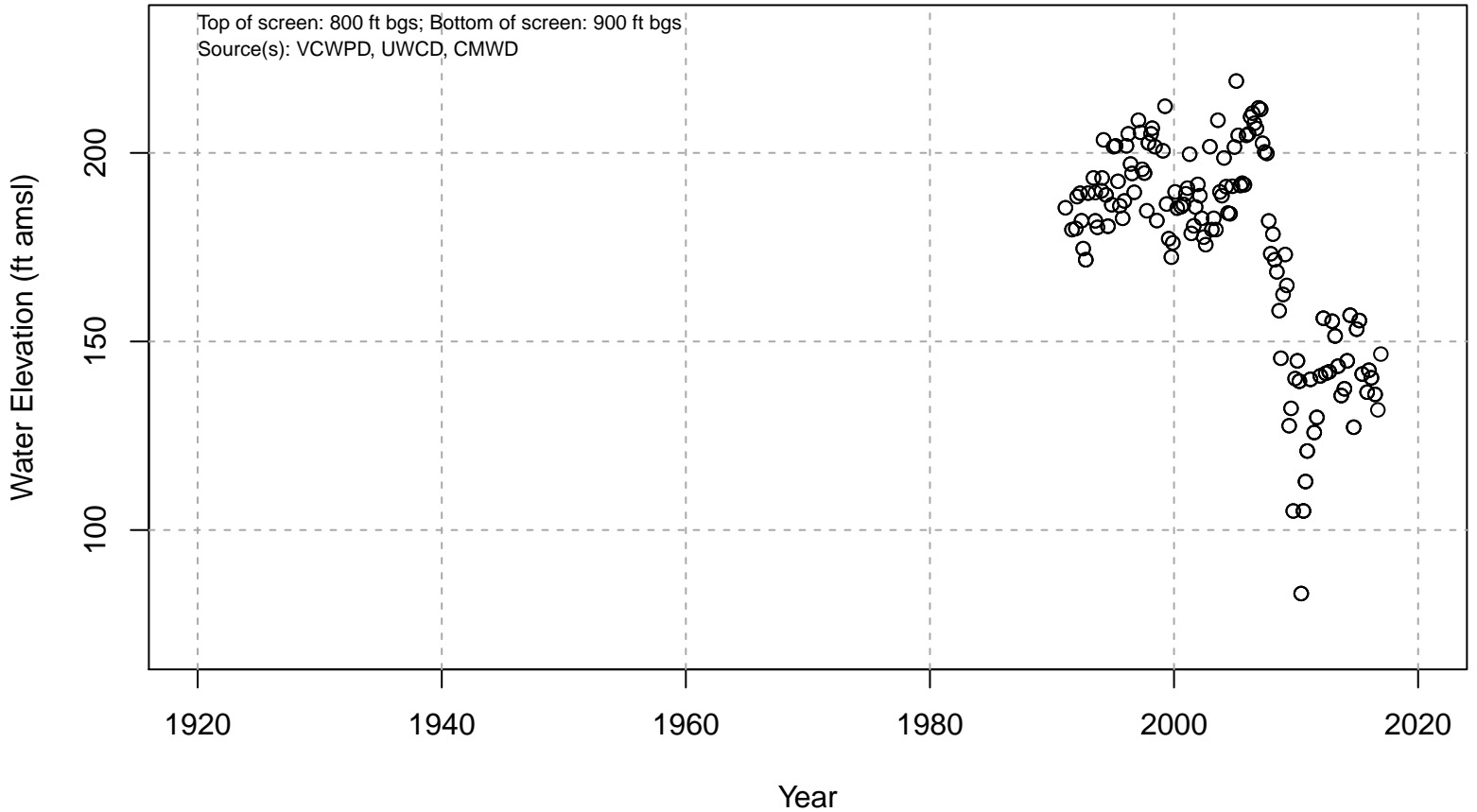
# 03N20W35R01S



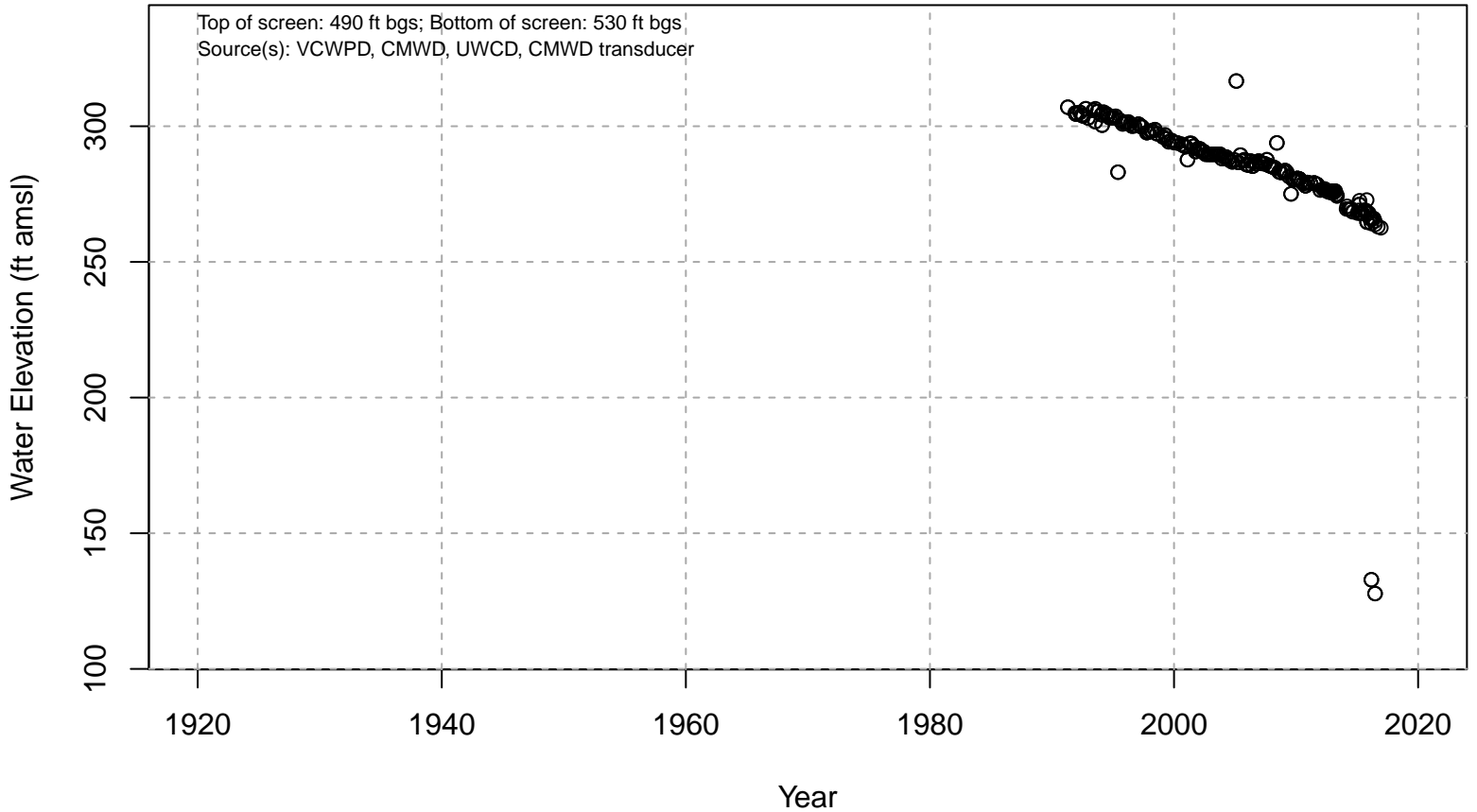
# 03N20W35R02S



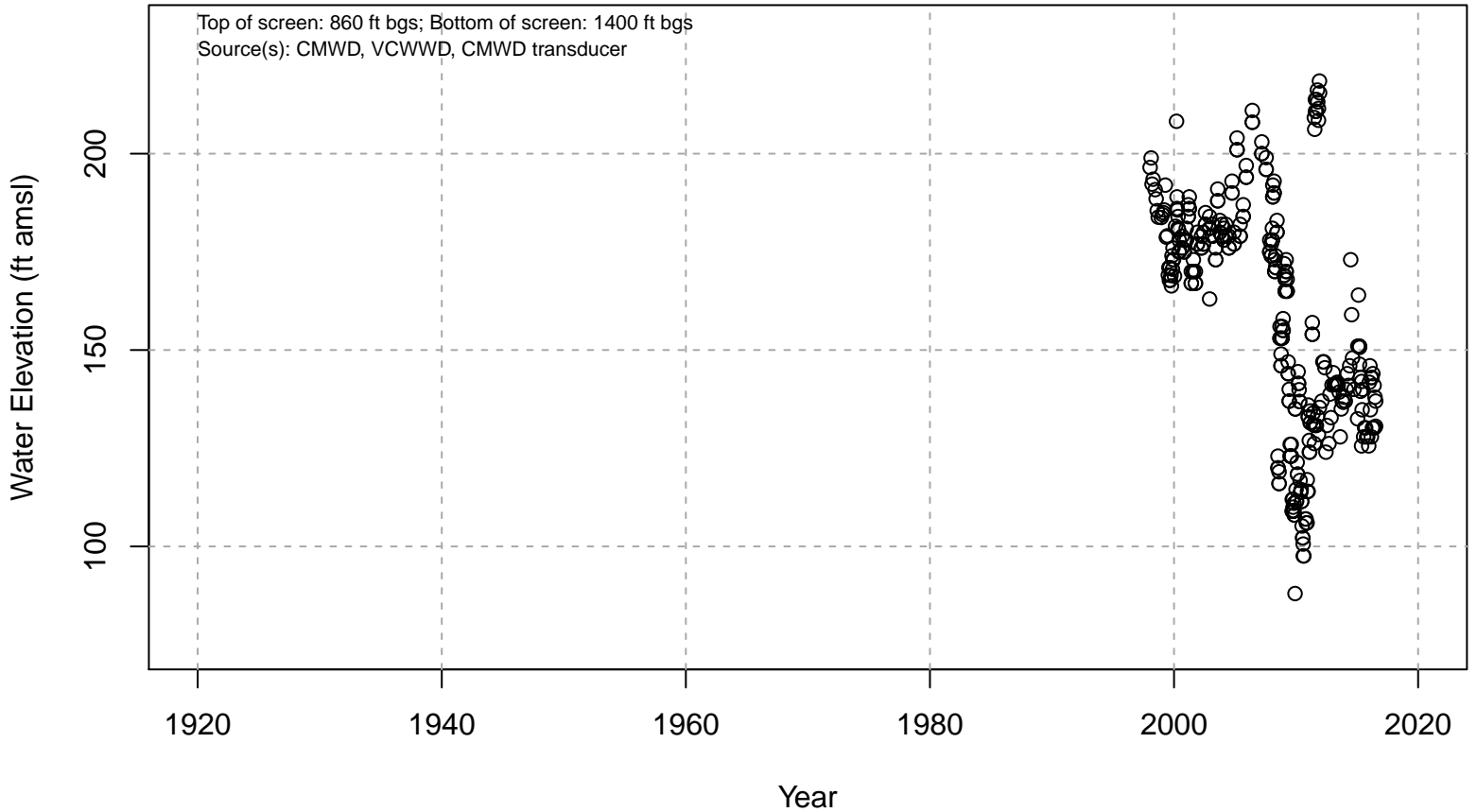
# 03N20W35R03S



# 03N20W35R04S

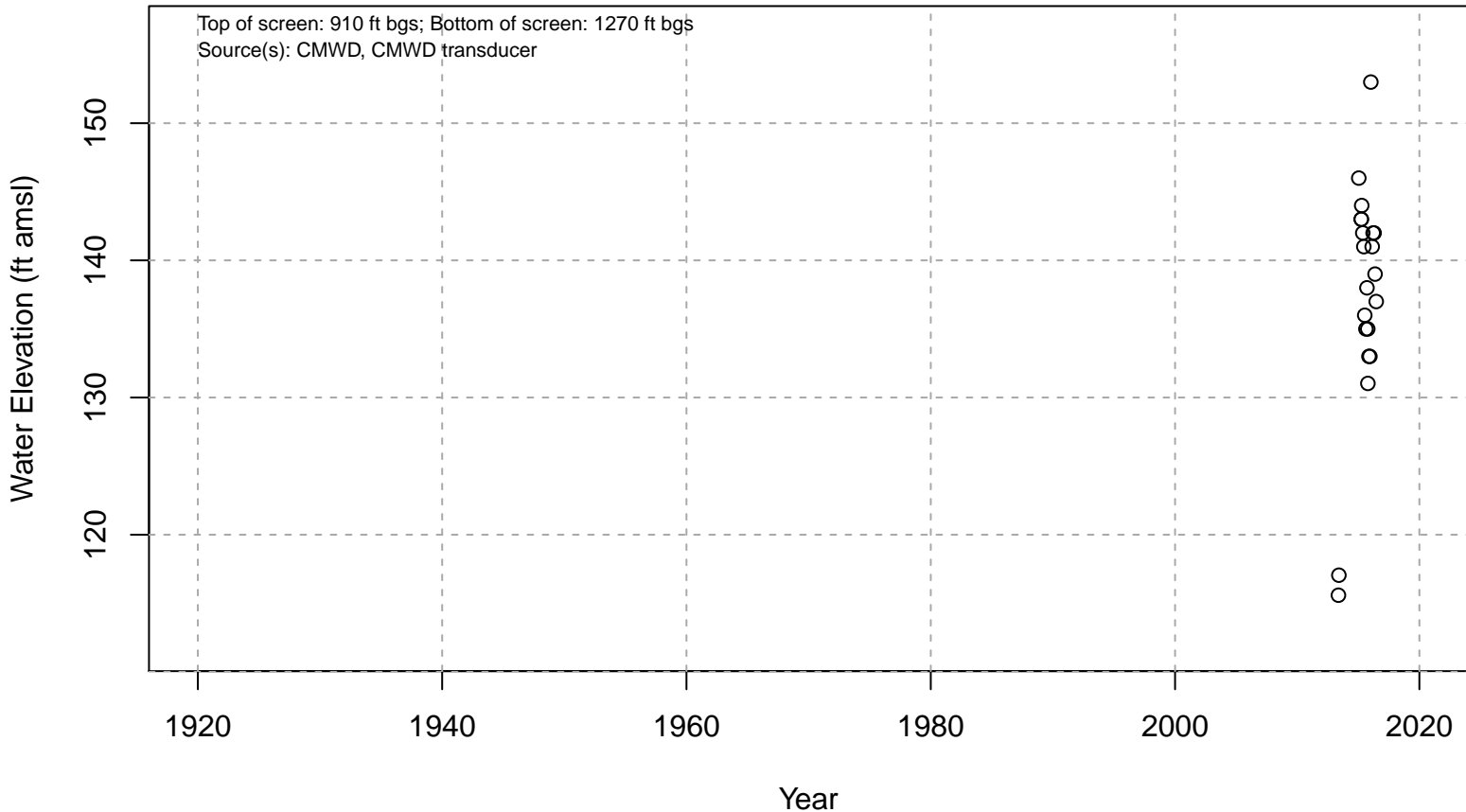


# 03N20W36A02S



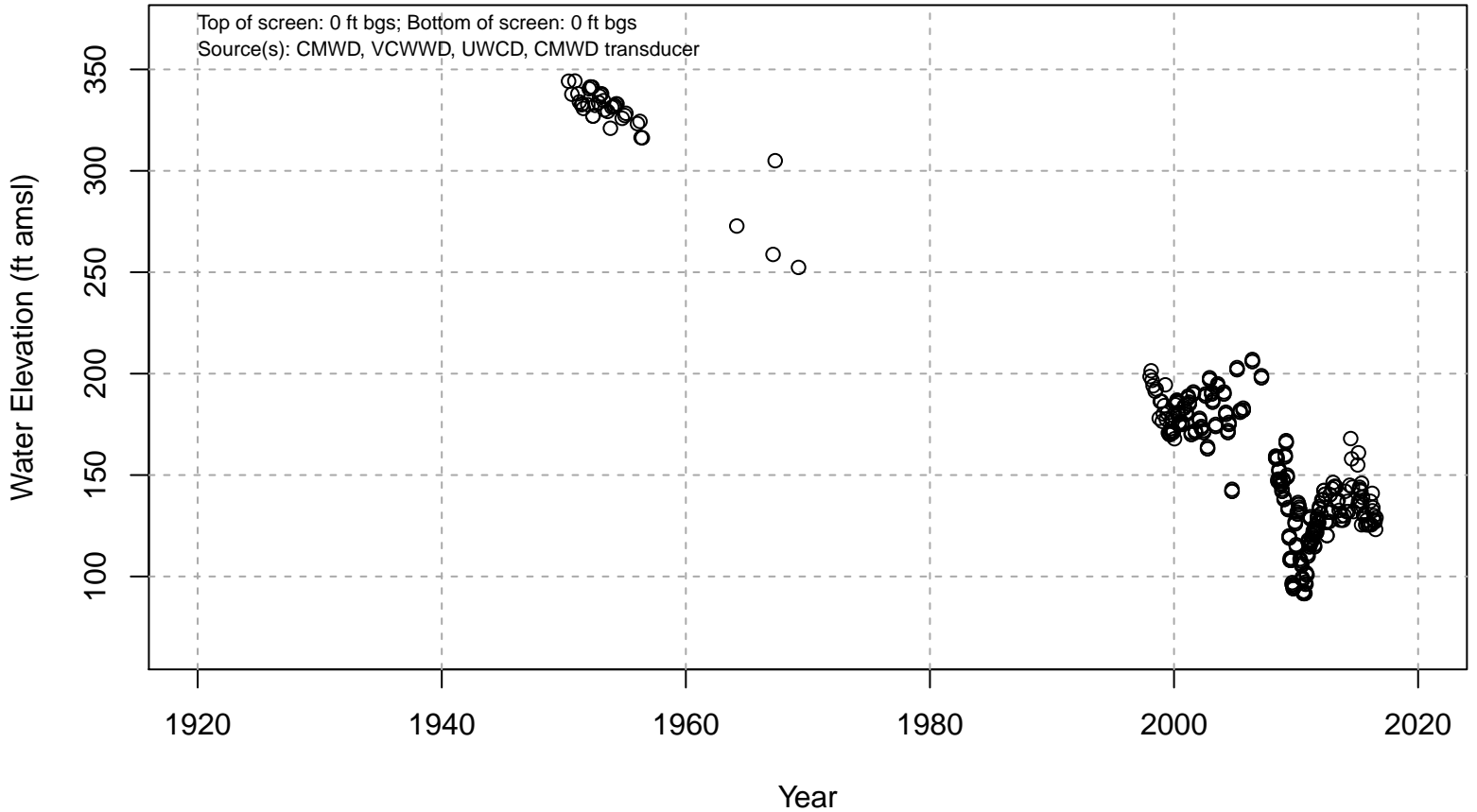


# 03N20W36A04S



Las Posas Management Area: ELPMA; Screened Aquifer: Fox; Screened Aquifer System: LAS

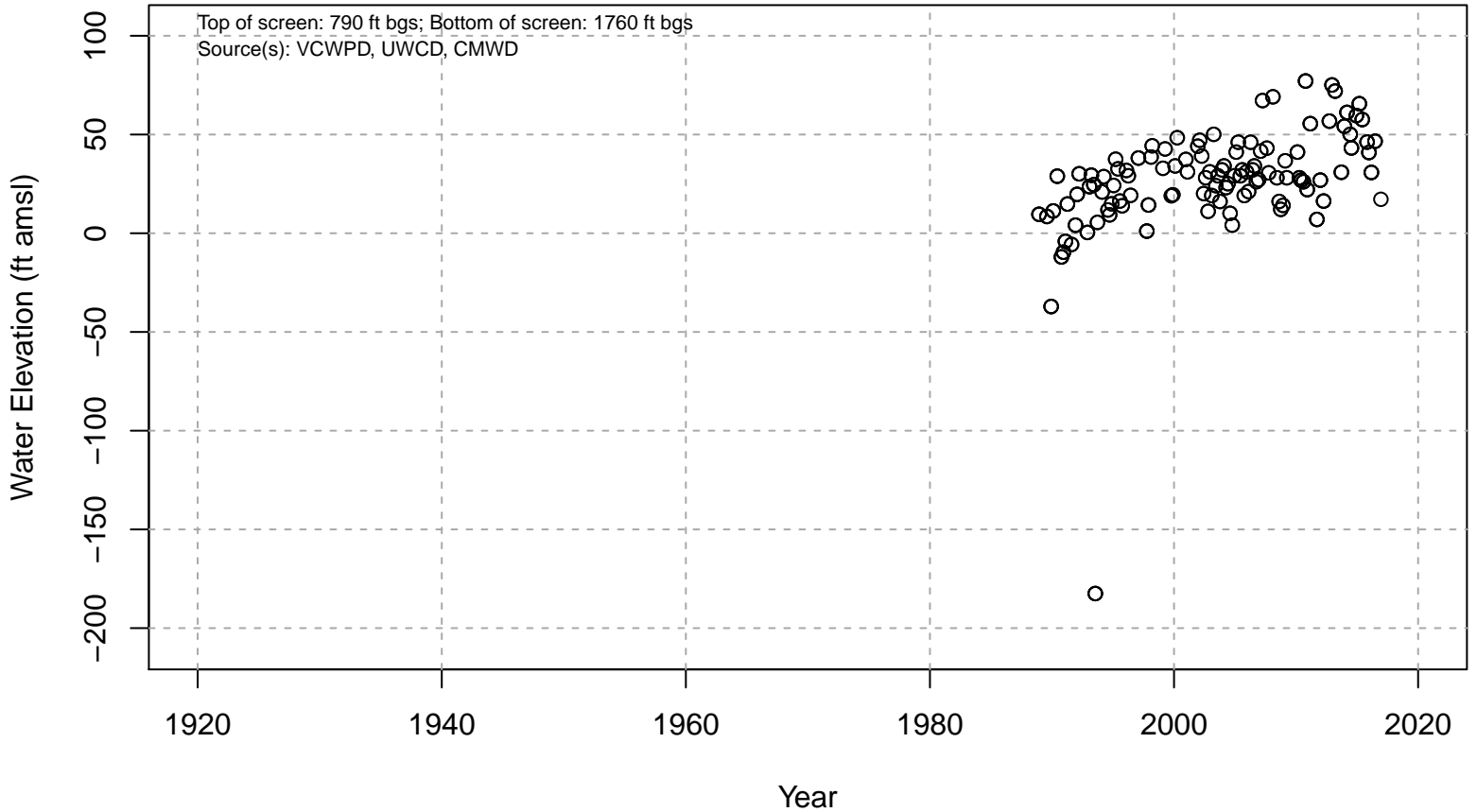
# 03N20W36G01S







# 03N21W35P02S



# 03N21W36Q01S

