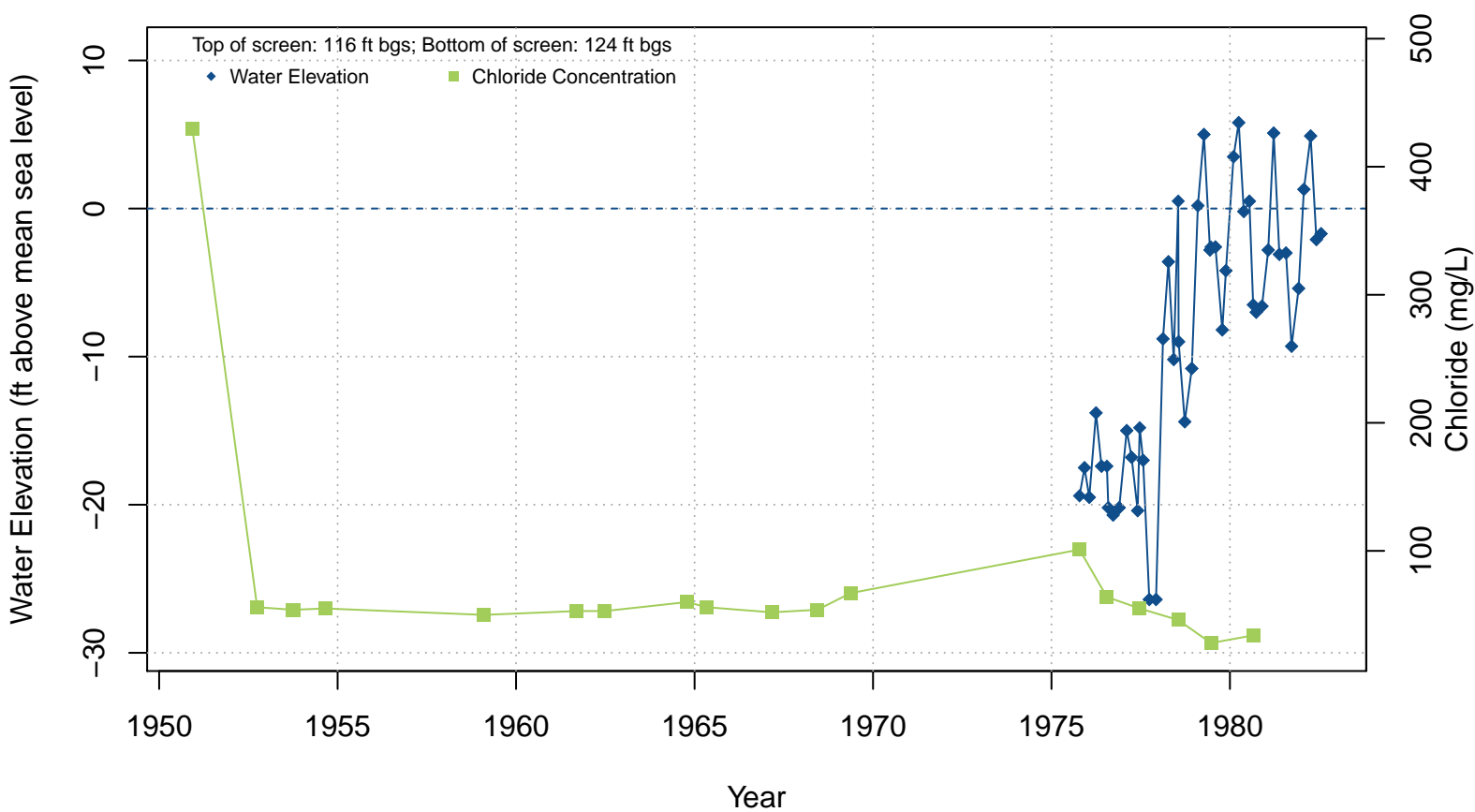
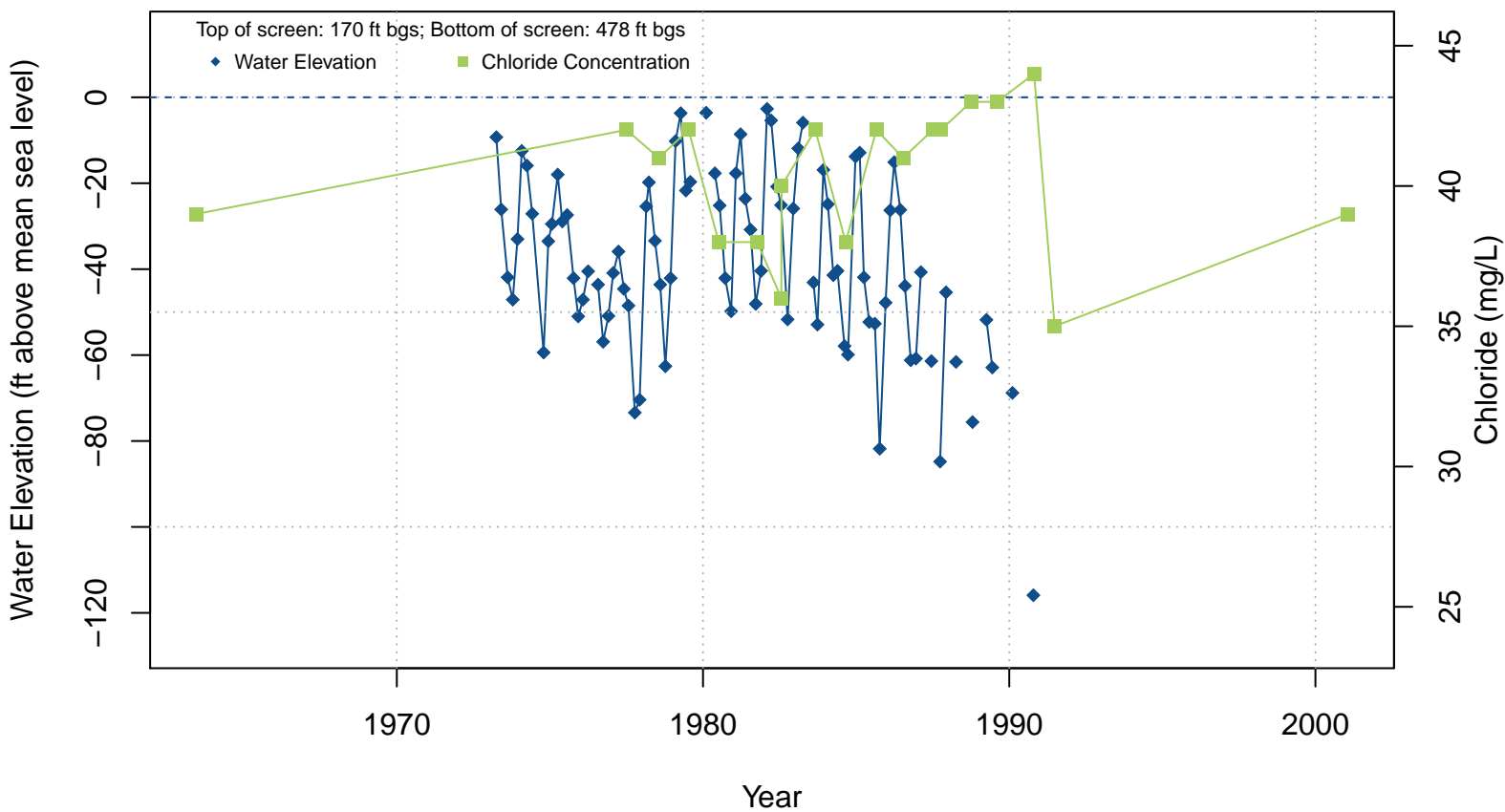


01N21W29R04S



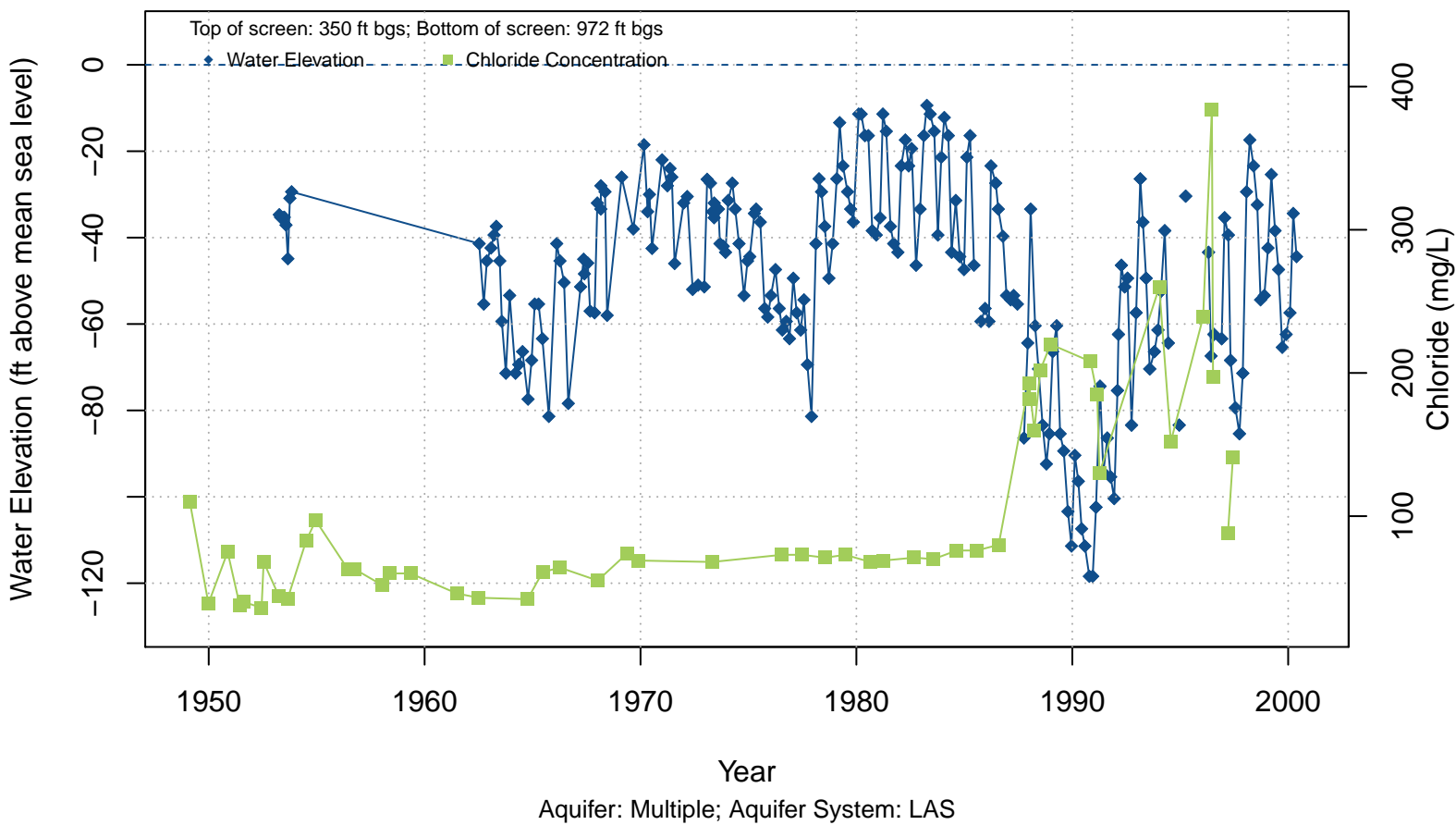
Aquifer: Undesignated; Aquifer System: Undesignated

01N21W30F02S

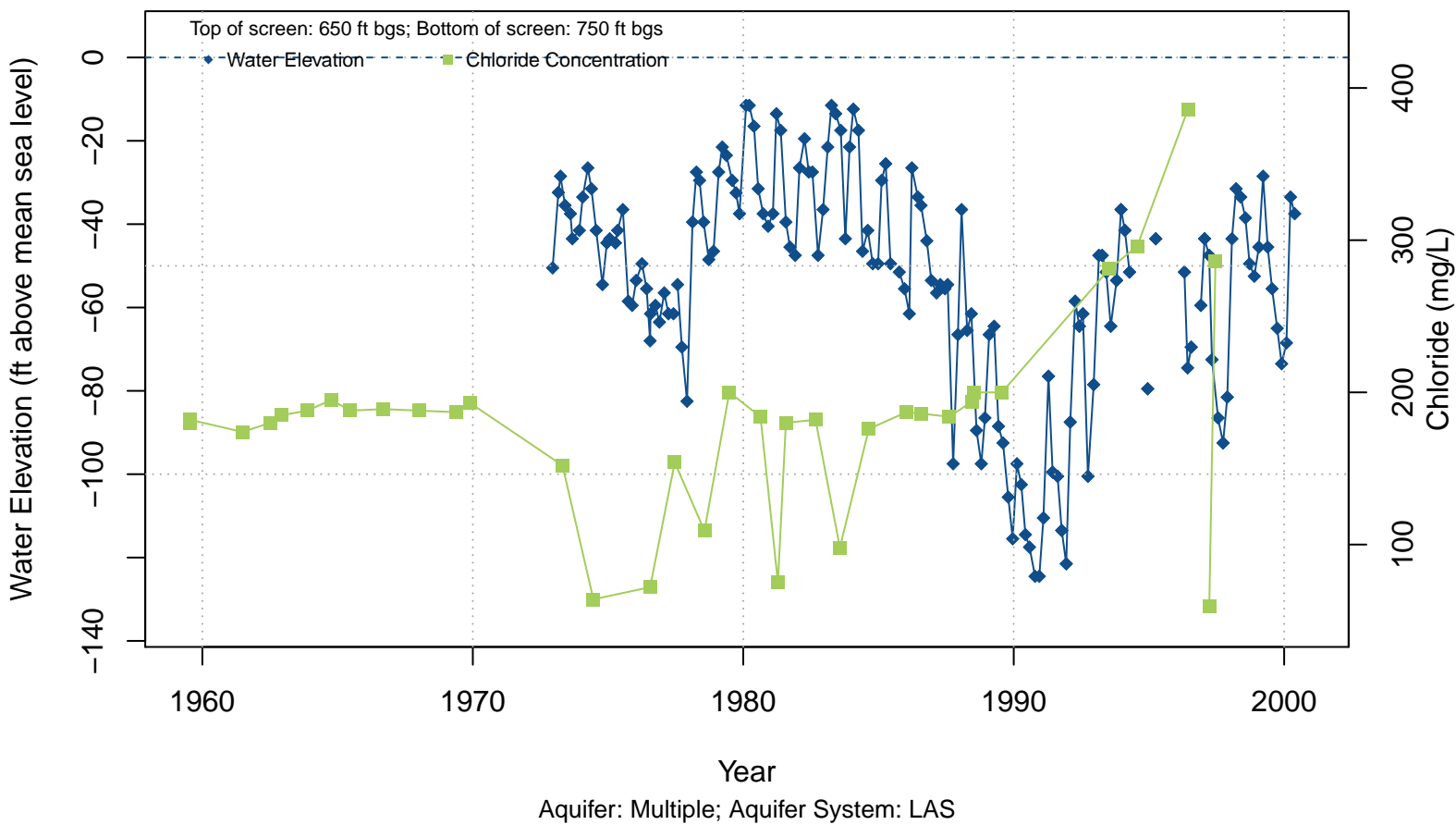


Aquifer: Multiple; Aquifer System: BOTH

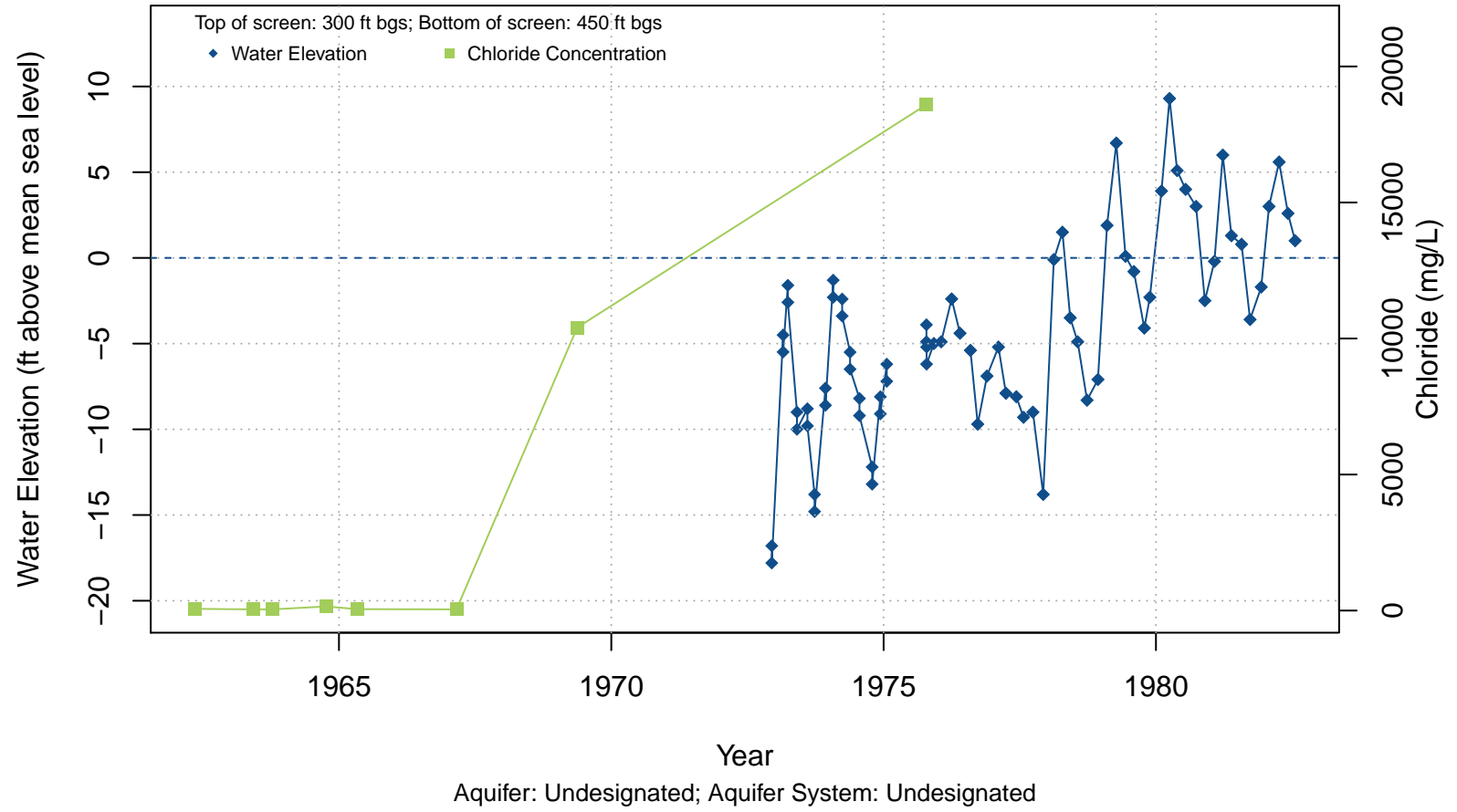
01N21W31L01S



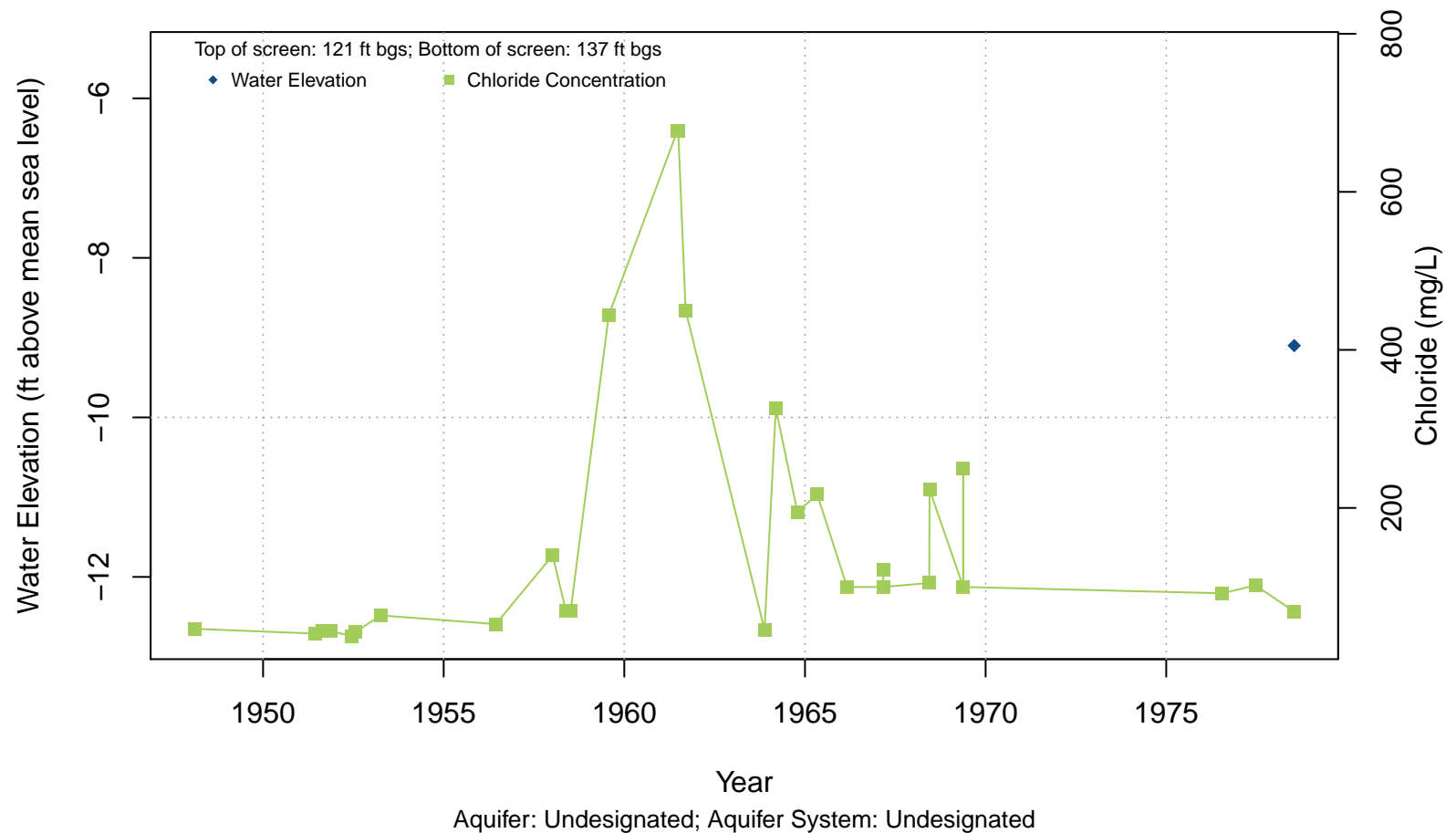
01N21W32A01S



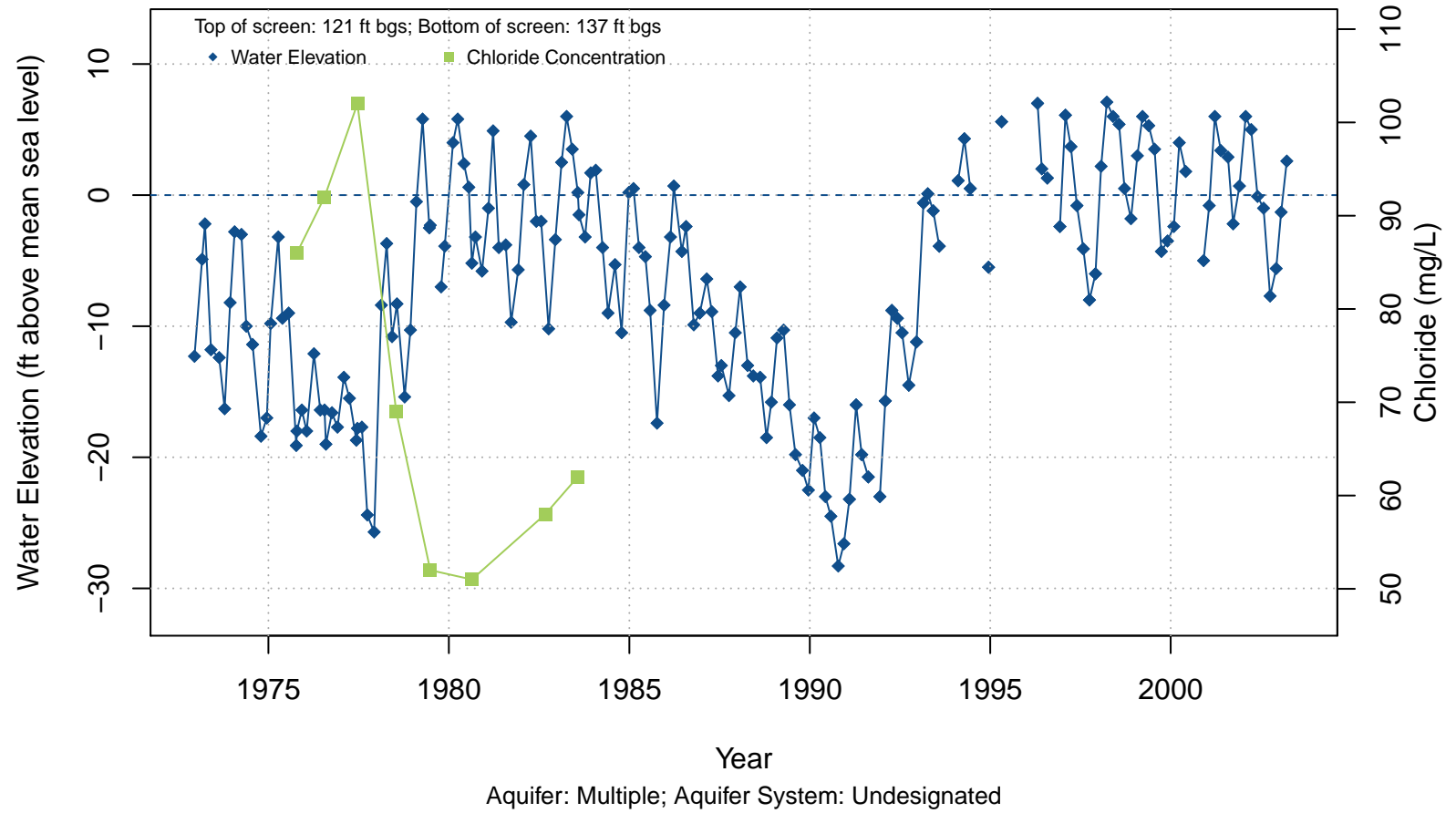
01N21W32A02S



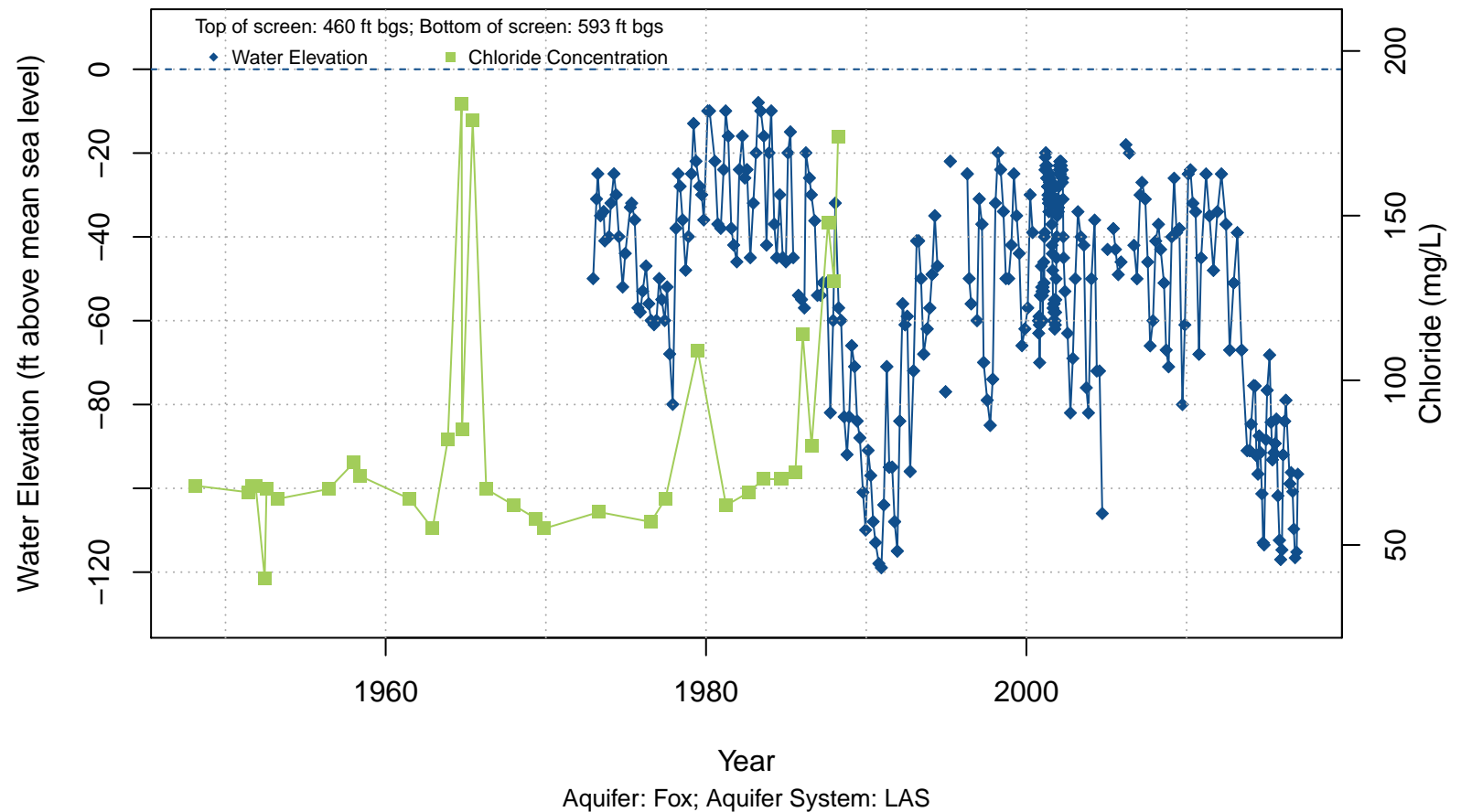
01N21W32G01S



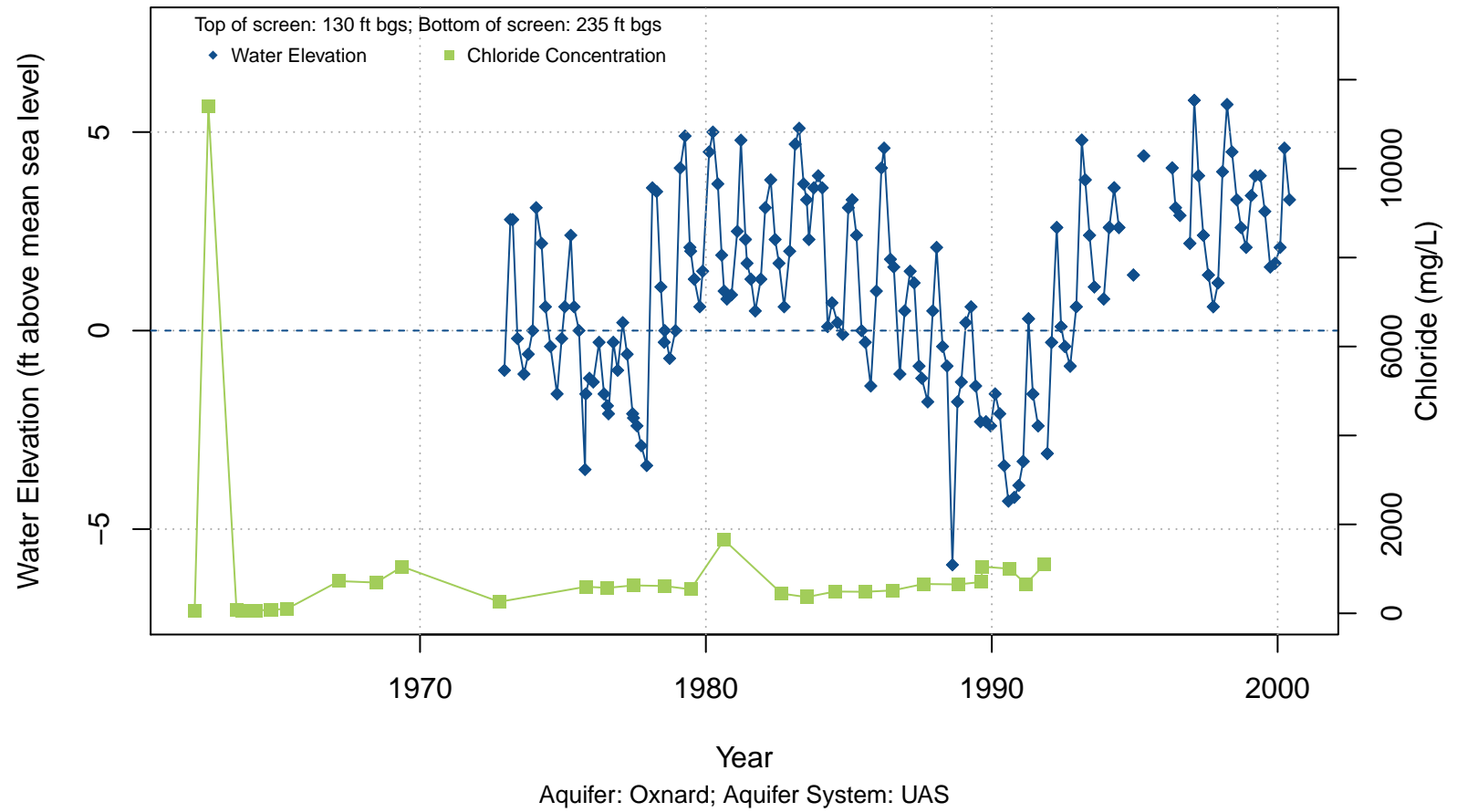
01N21W32G02S



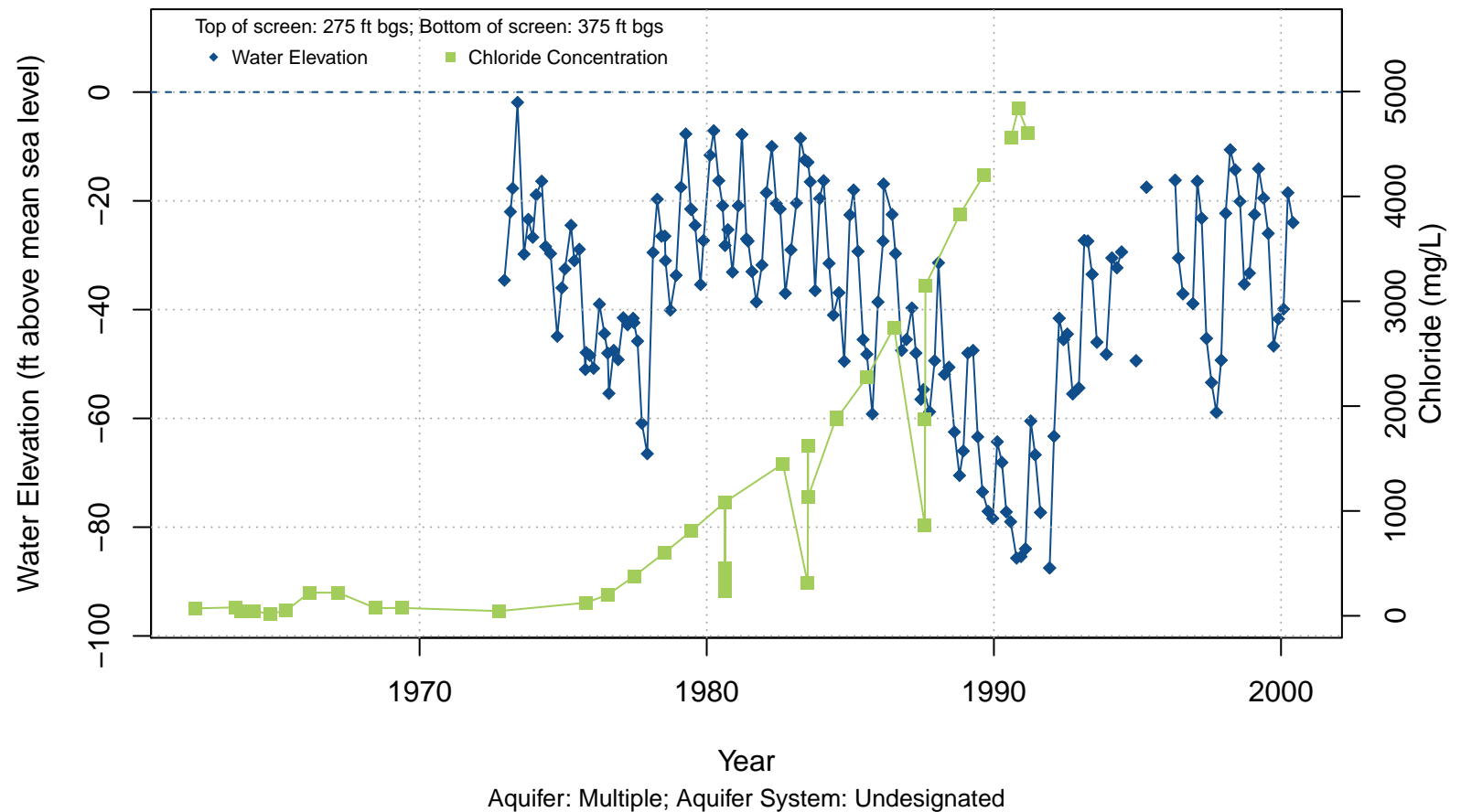
01N21W32K01S



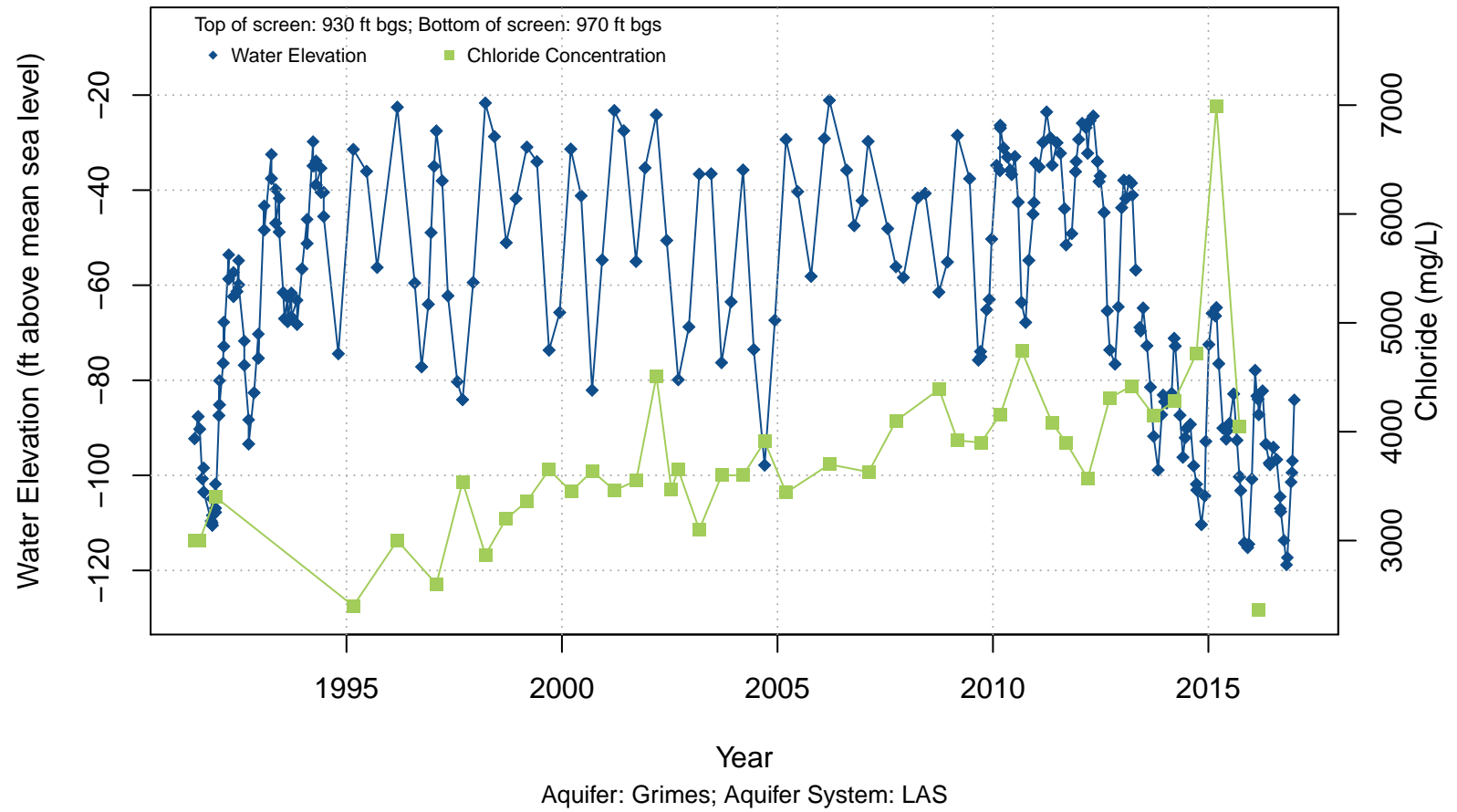
01N21W32L01S



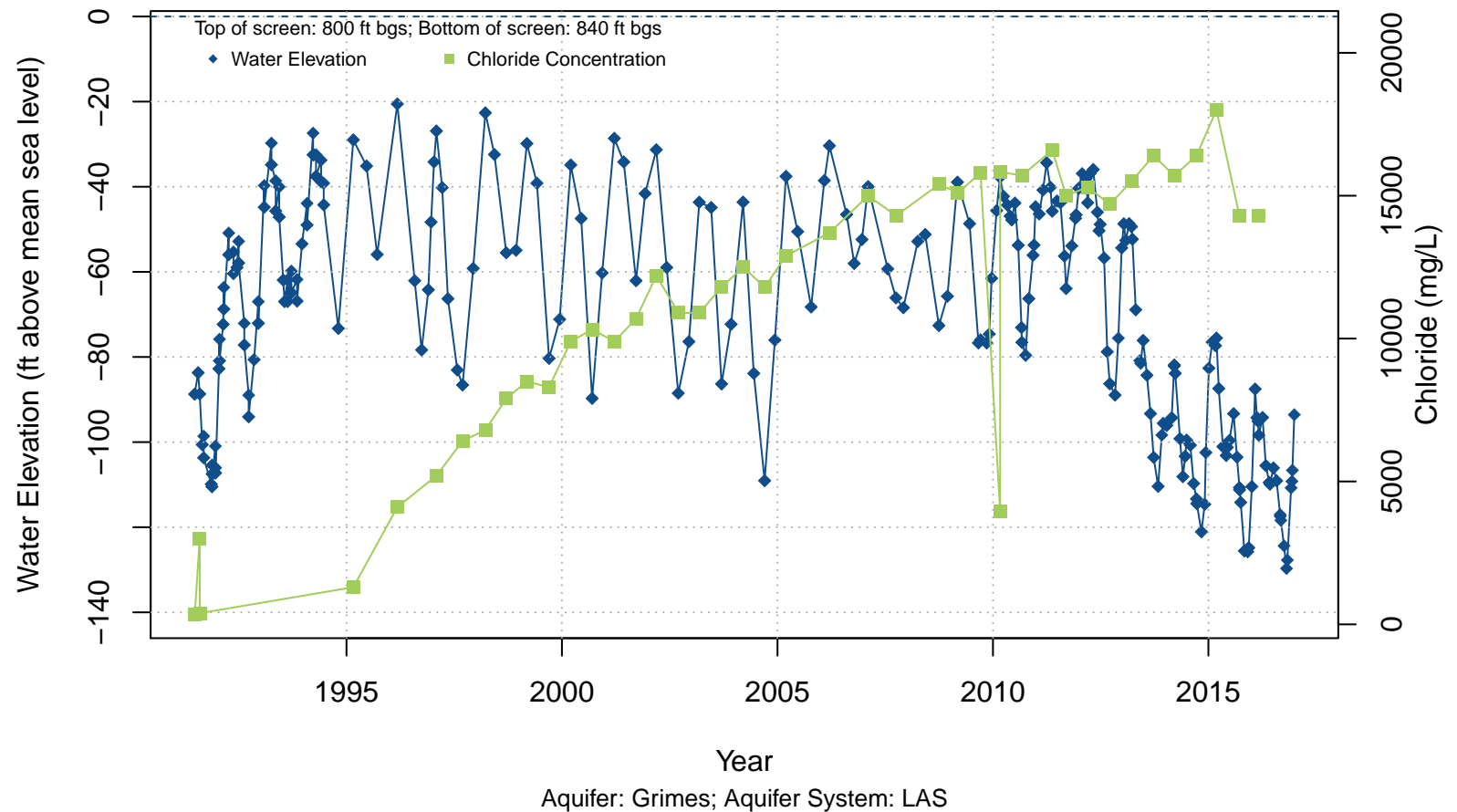
01N21W32Q01S



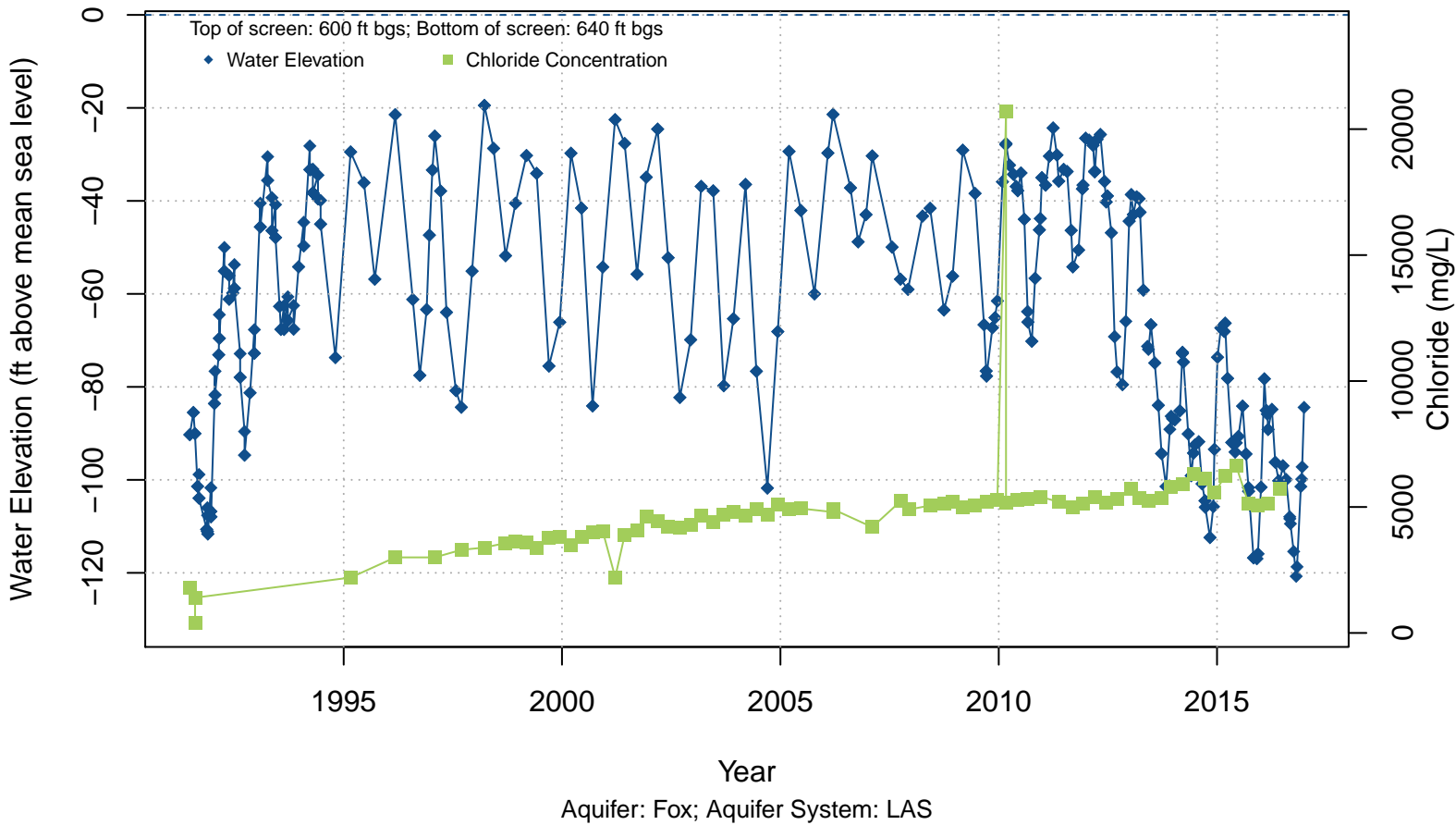
01N21W32Q02S



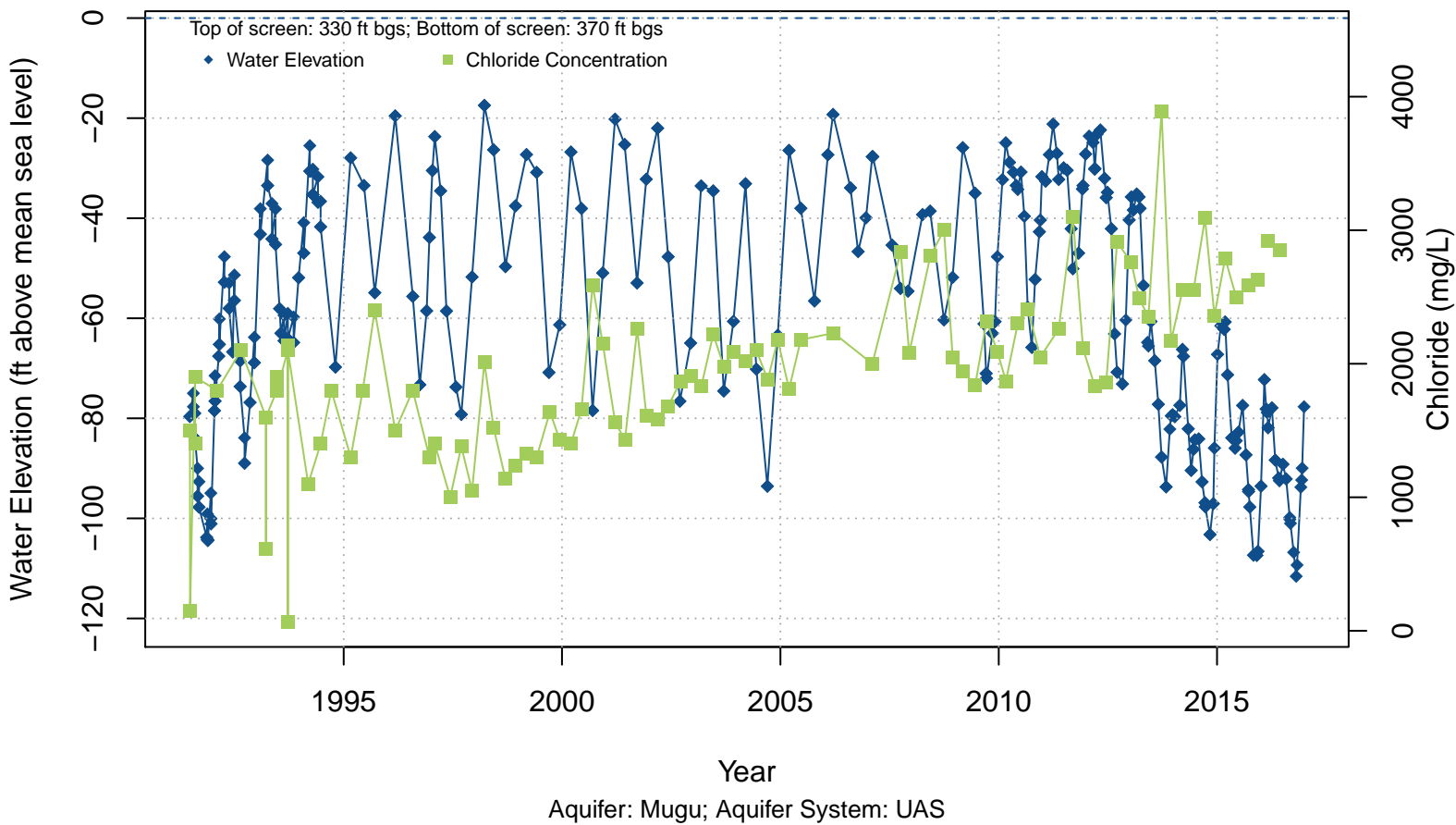
01N21W32Q03S



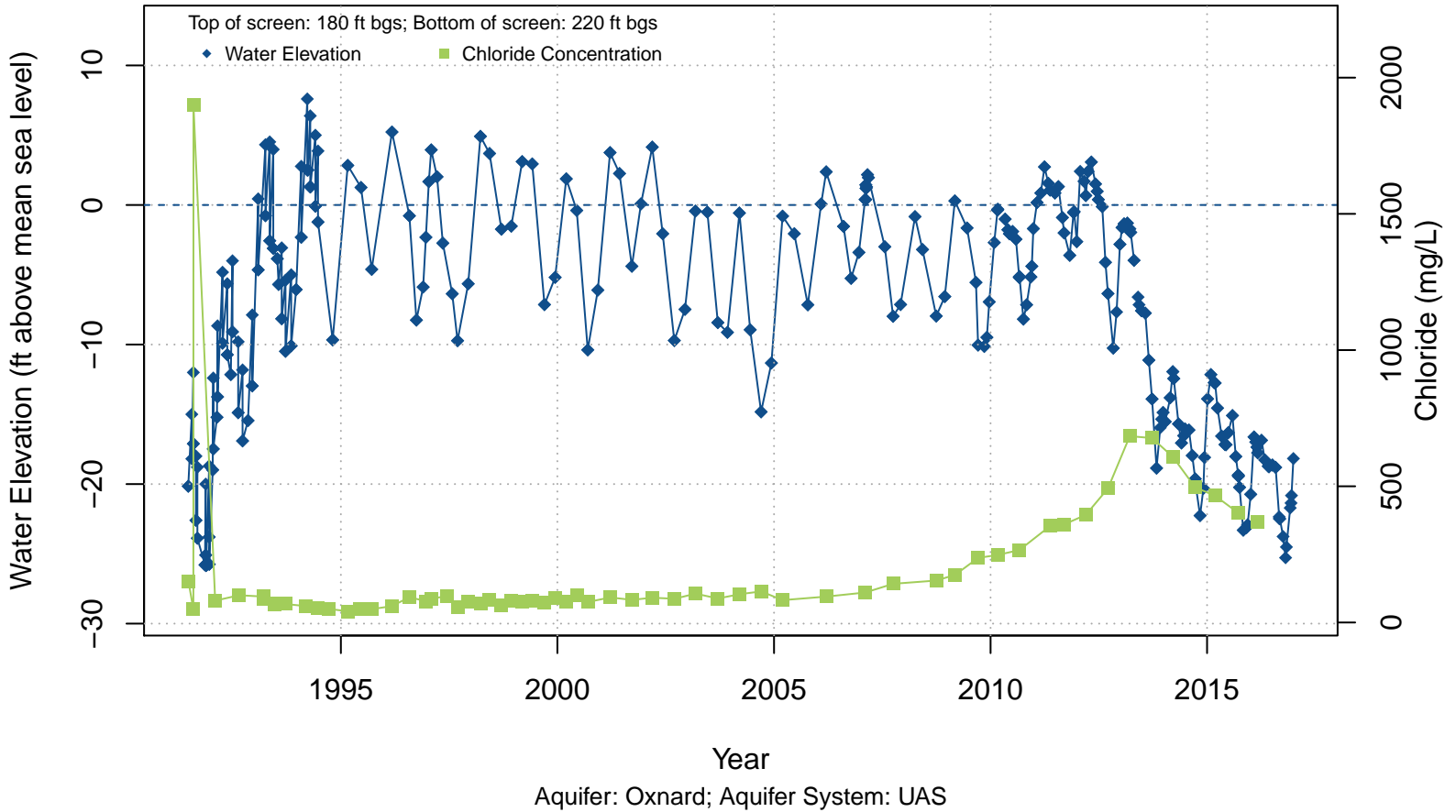
01N21W32Q04S



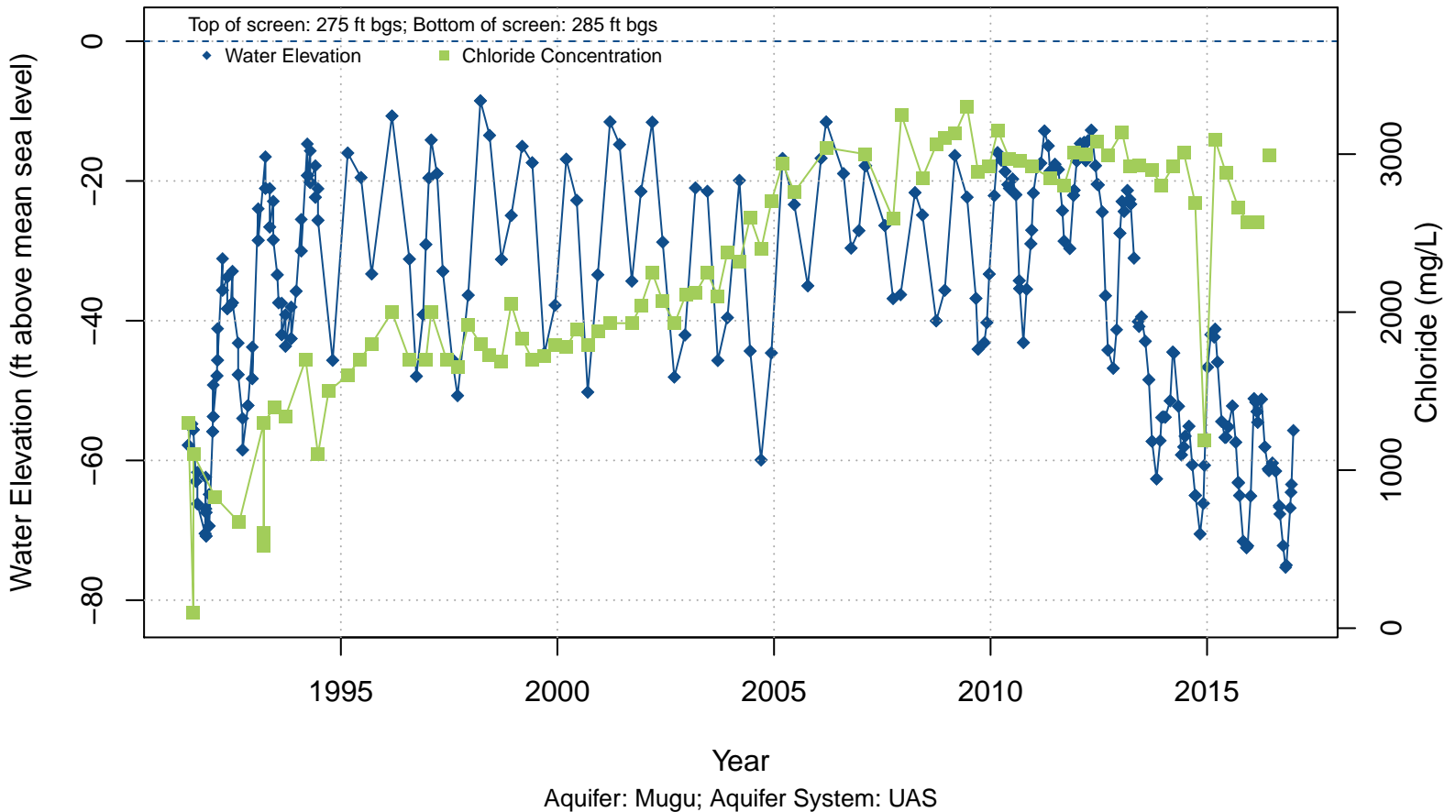
01N21W32Q05S



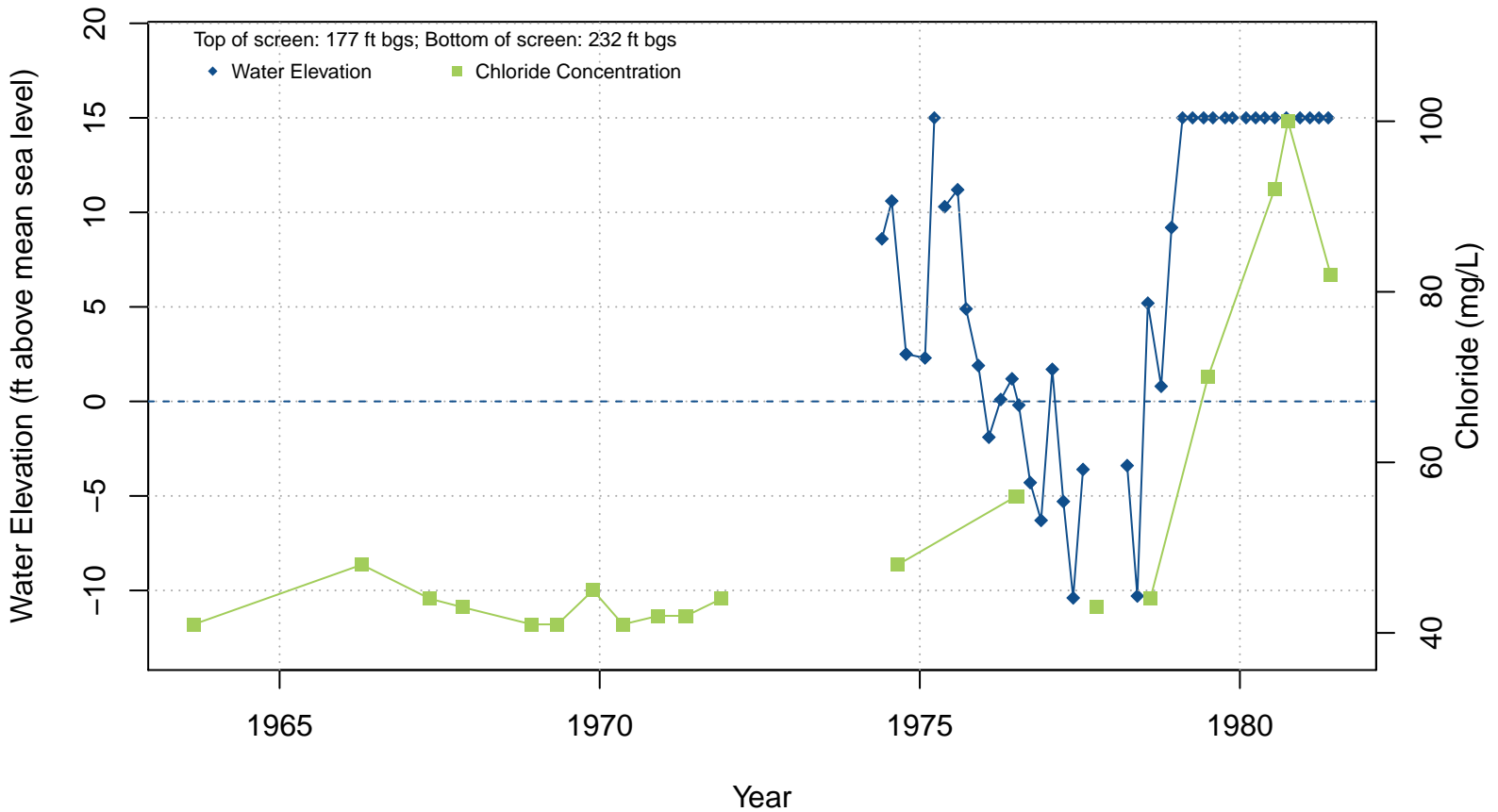
01N21W32Q06S



01N21W32Q07S

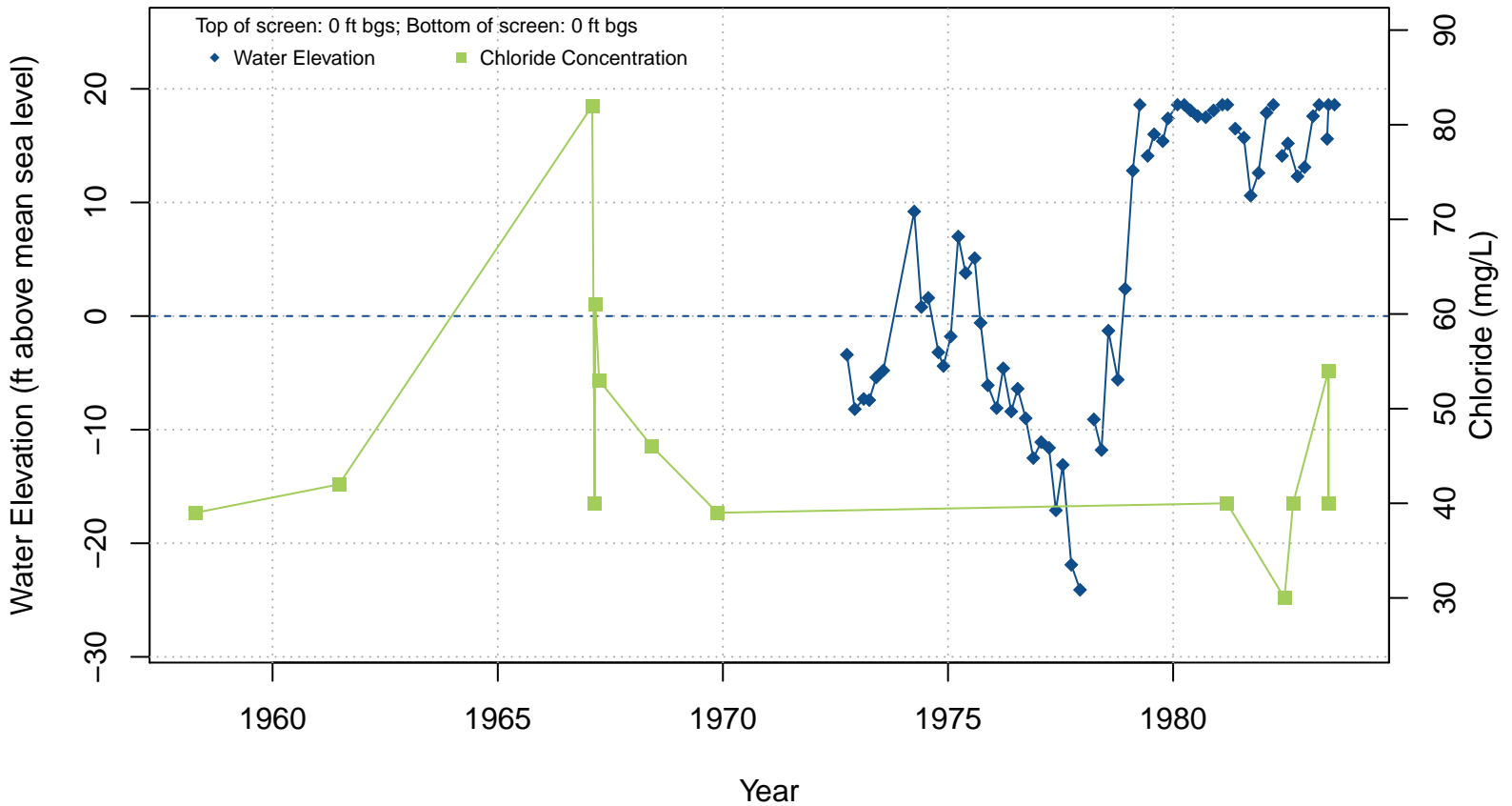


01N22W07H01S



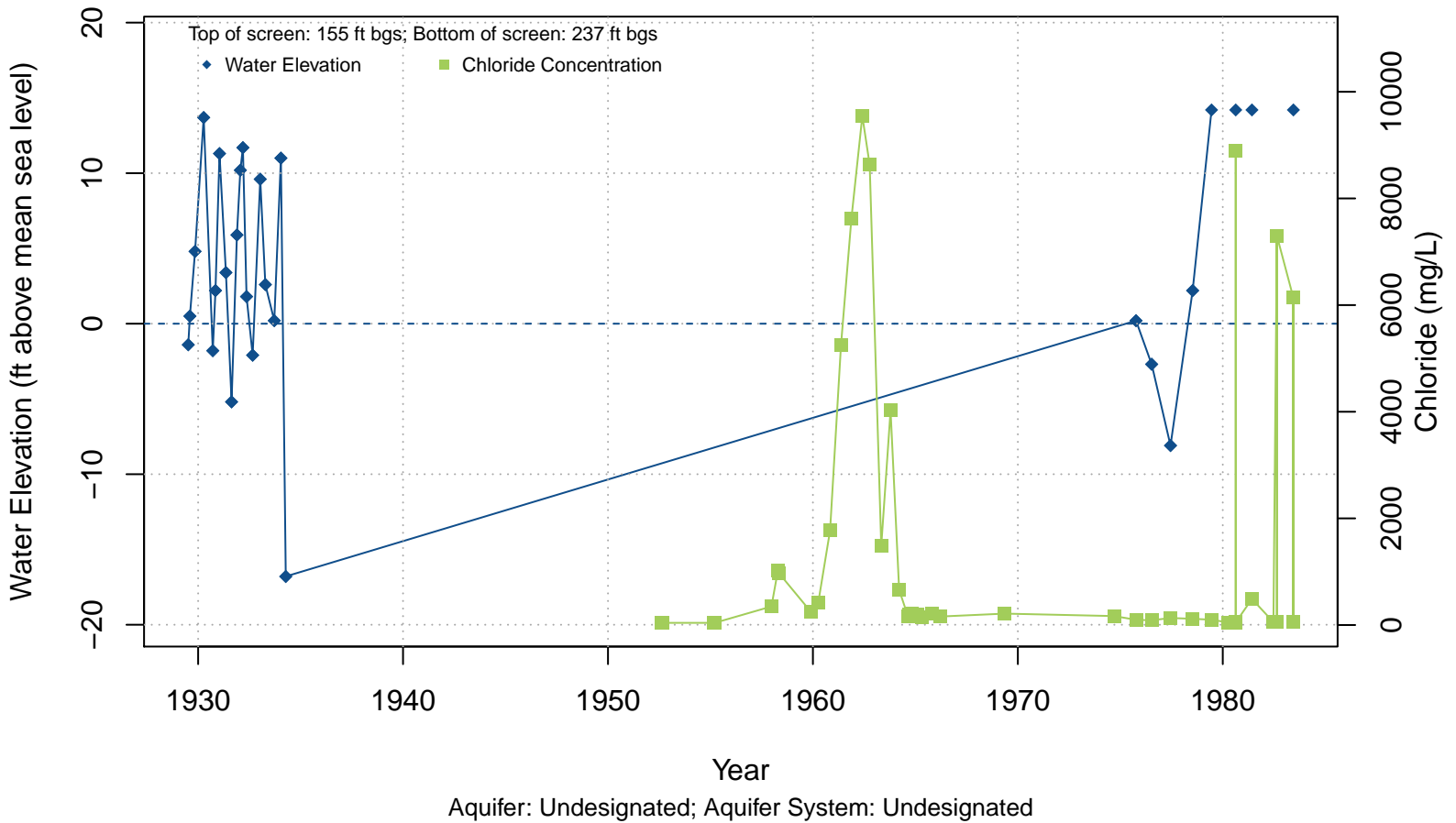
Aquifer: Undesignated; Aquifer System: Undesignated

01N22W07M01S

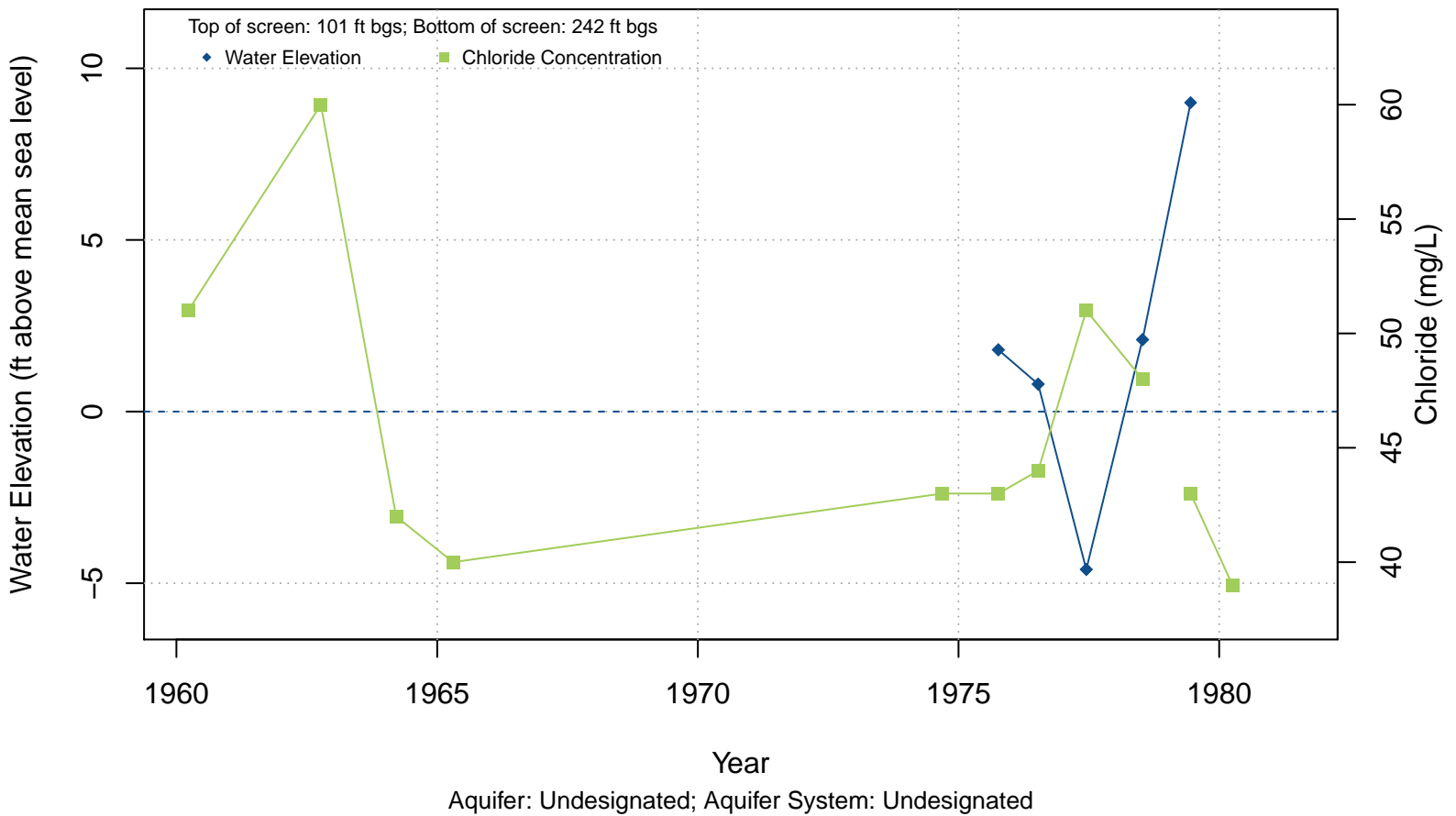


Aquifer: Undesignated; Aquifer System: Undesignated

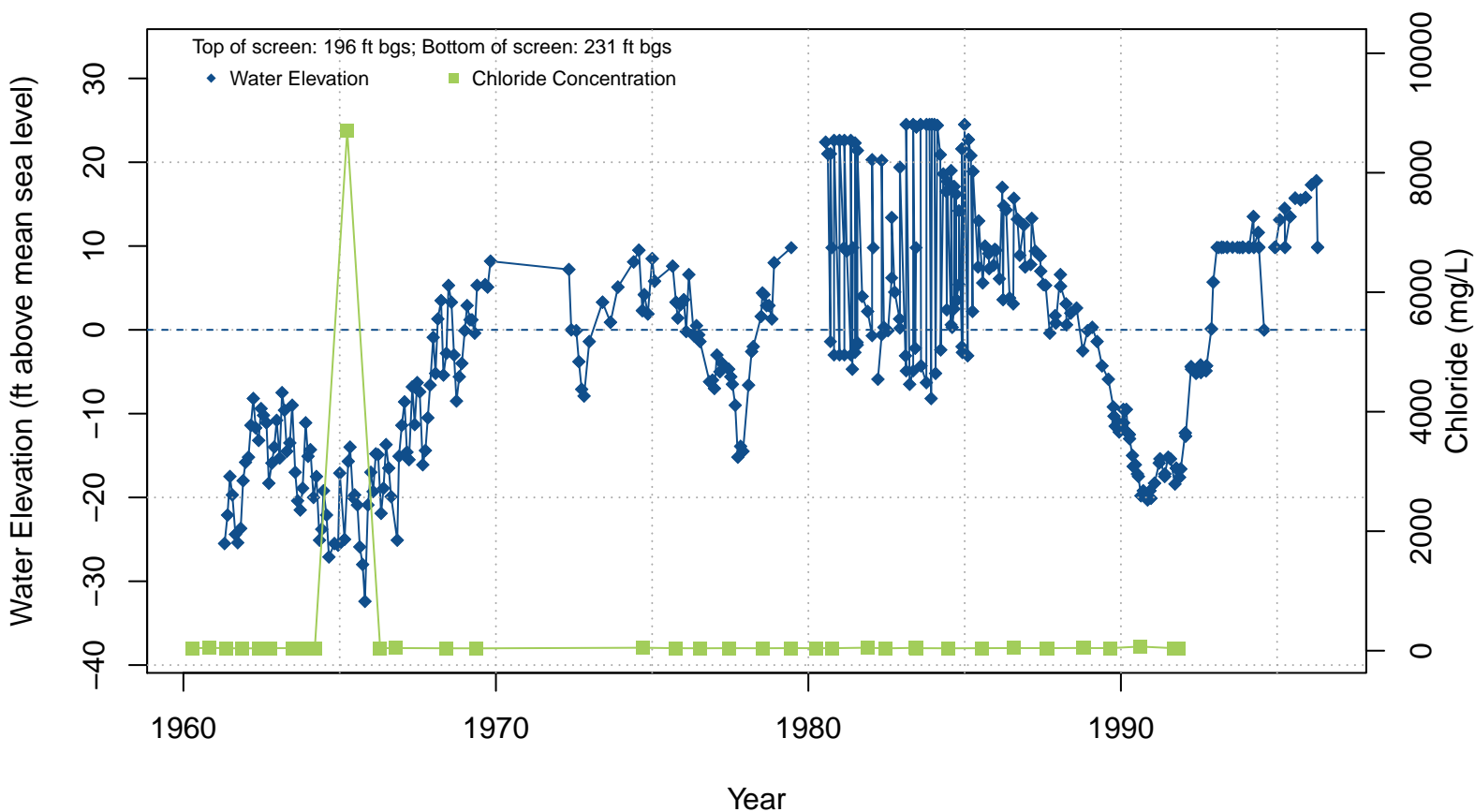
01N22W17J02S



01N22W17M01S

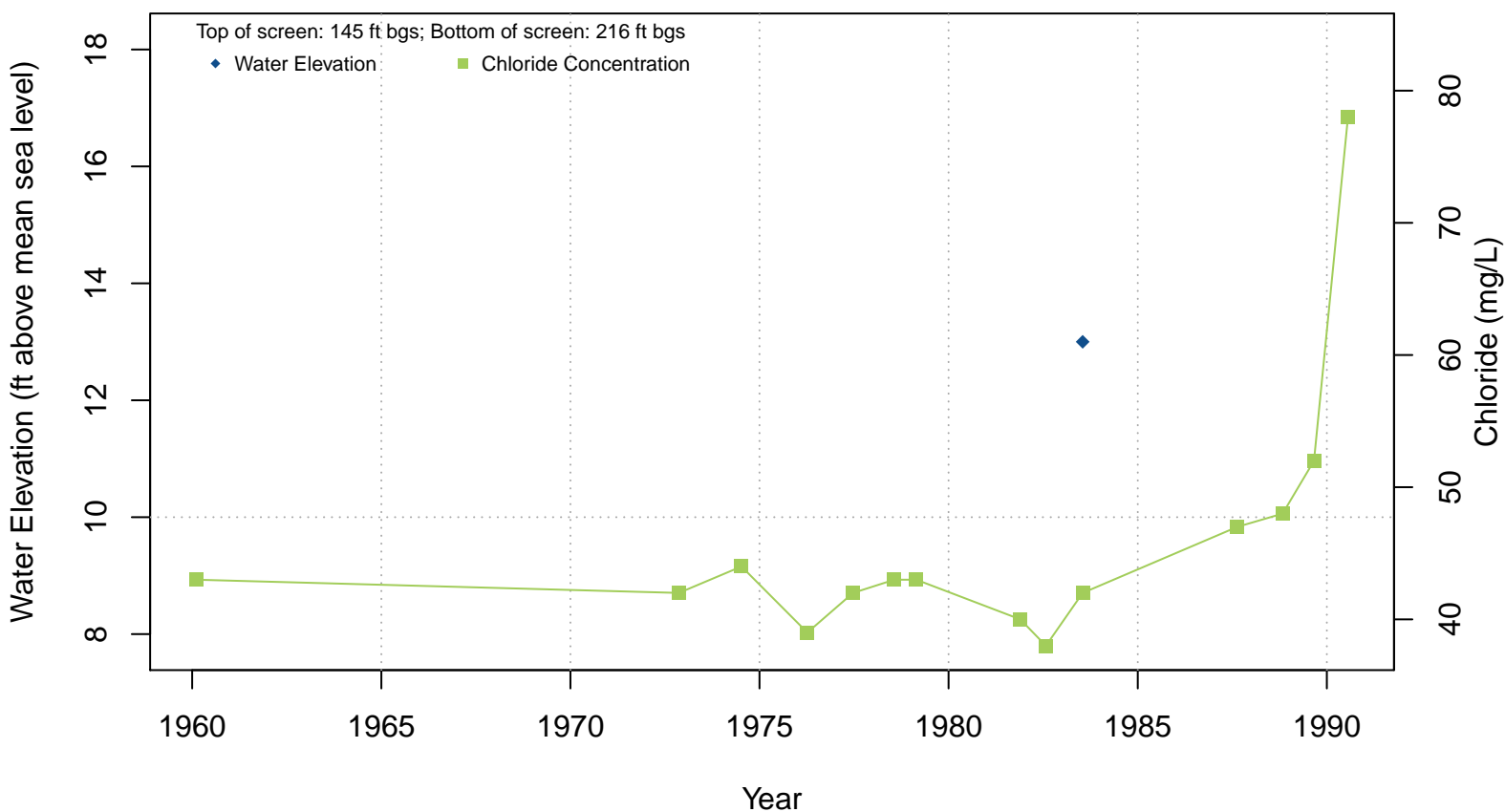


01N22W17M03S



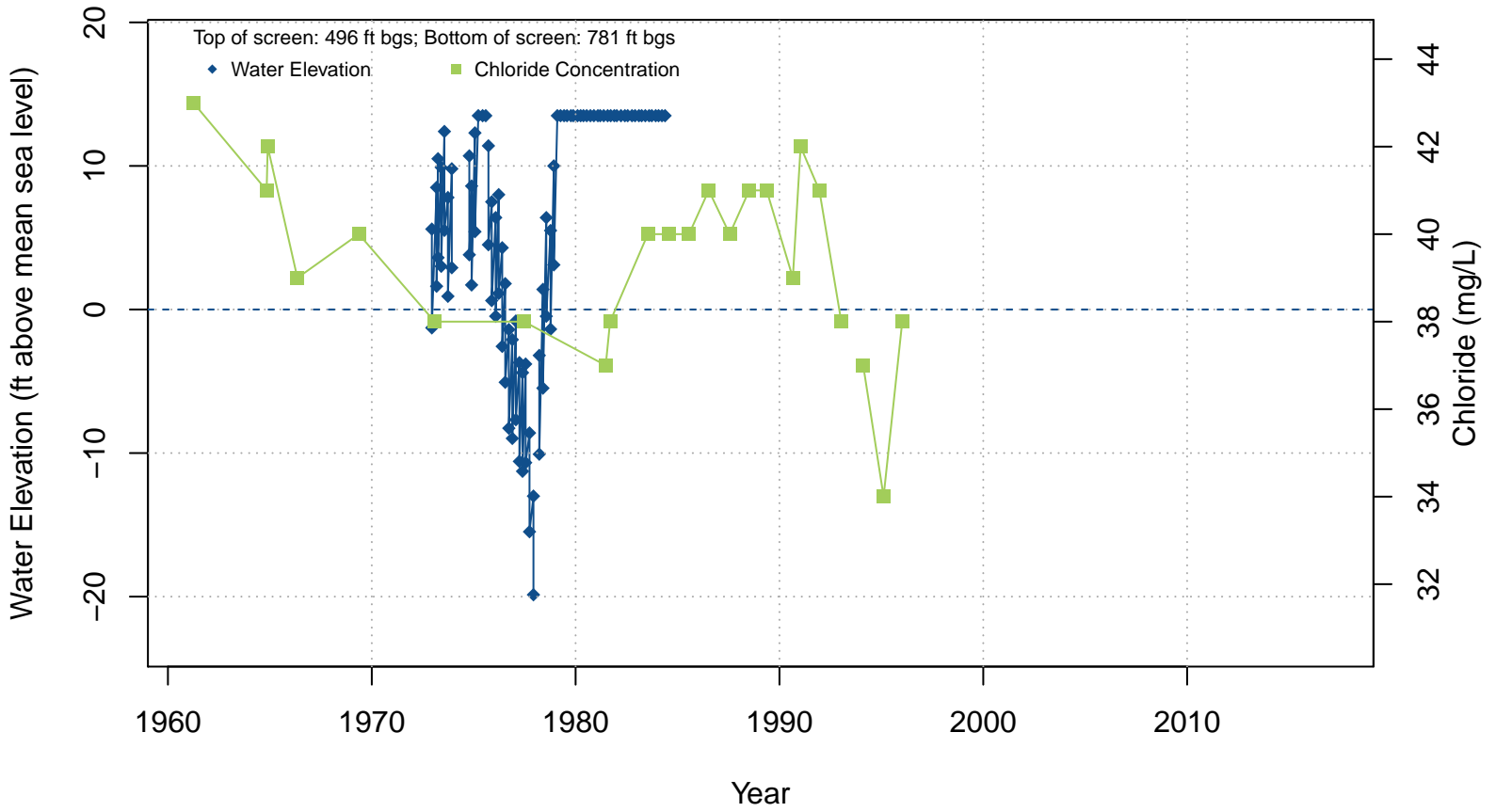
Aquifer: Oxnard; Aquifer System: UAS

01N22W18F01S



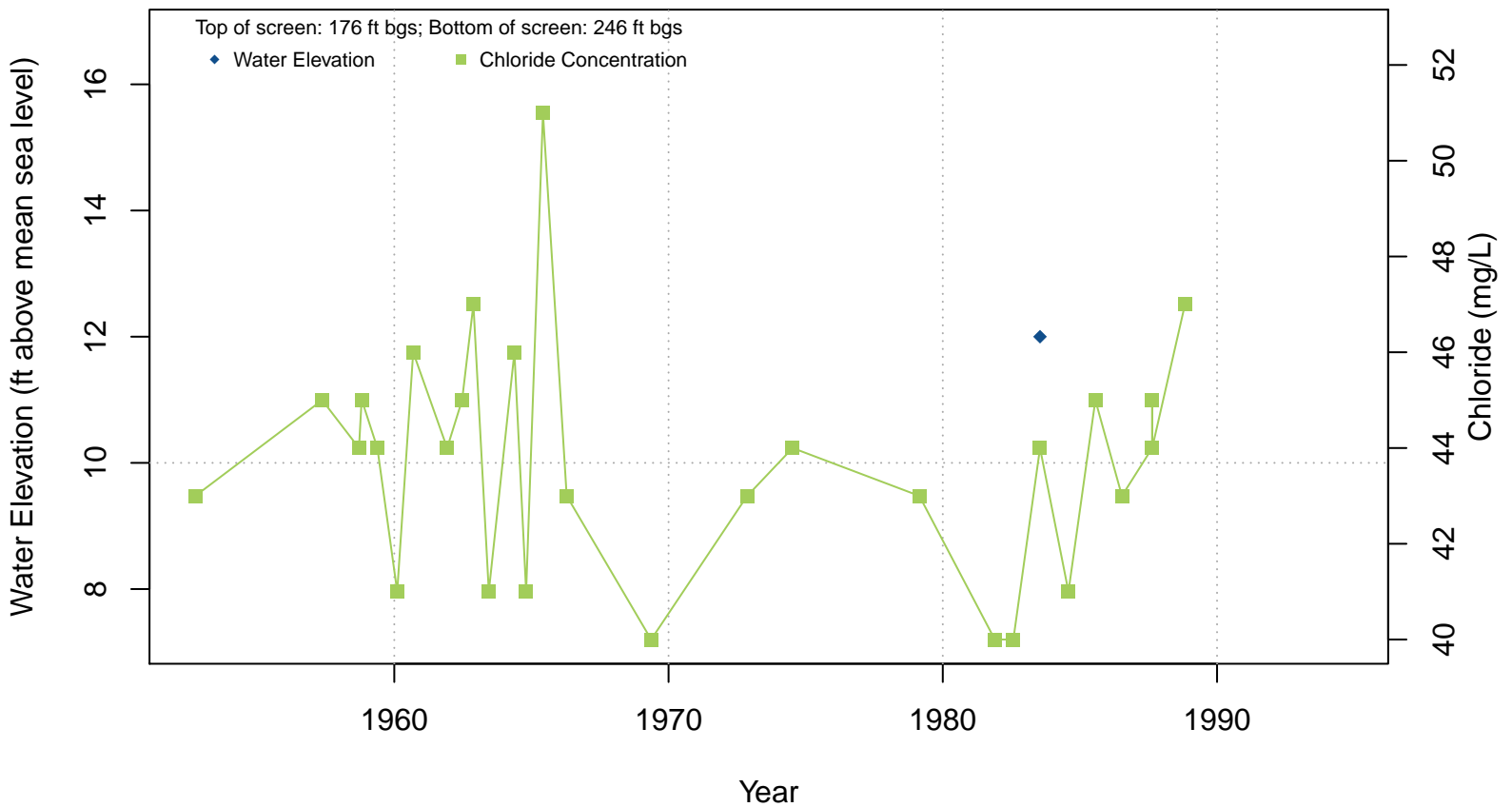
Aquifer: Undesignated; Aquifer System: Undesignated

01N22W18L02S



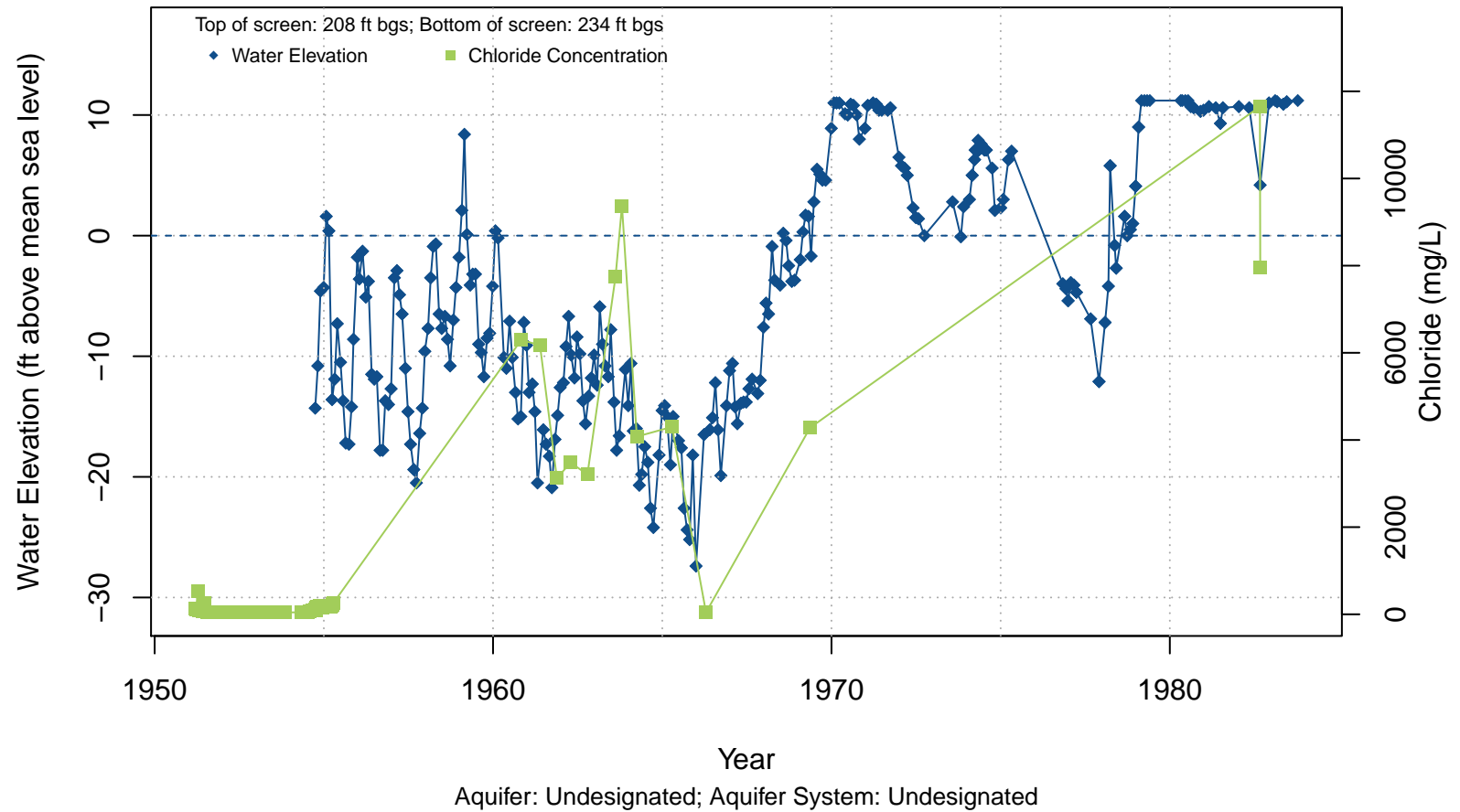
Aquifer: Undesignated; Aquifer System: LAS

01N22W18P01S

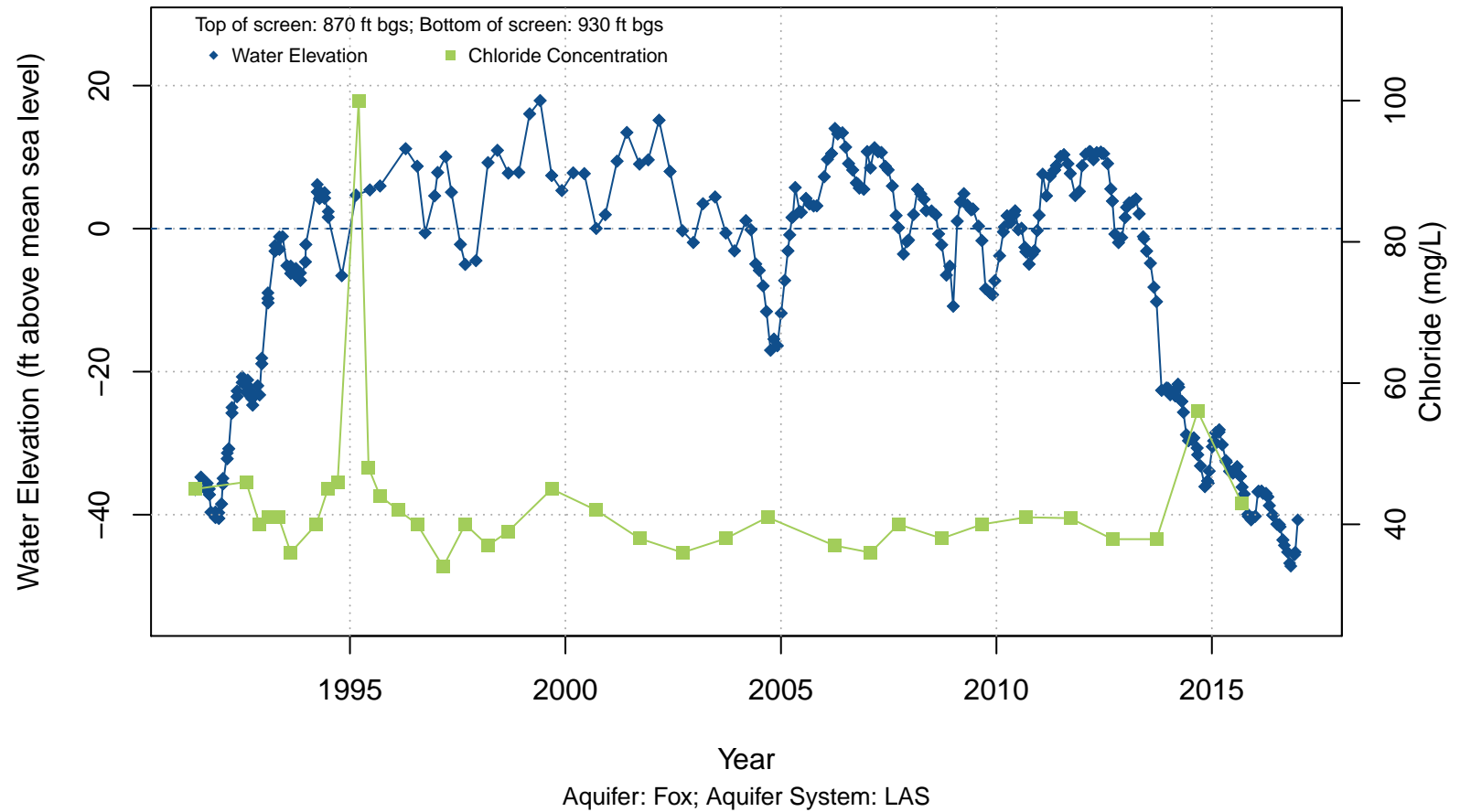


Aquifer: Undesignated; Aquifer System: Undesignated

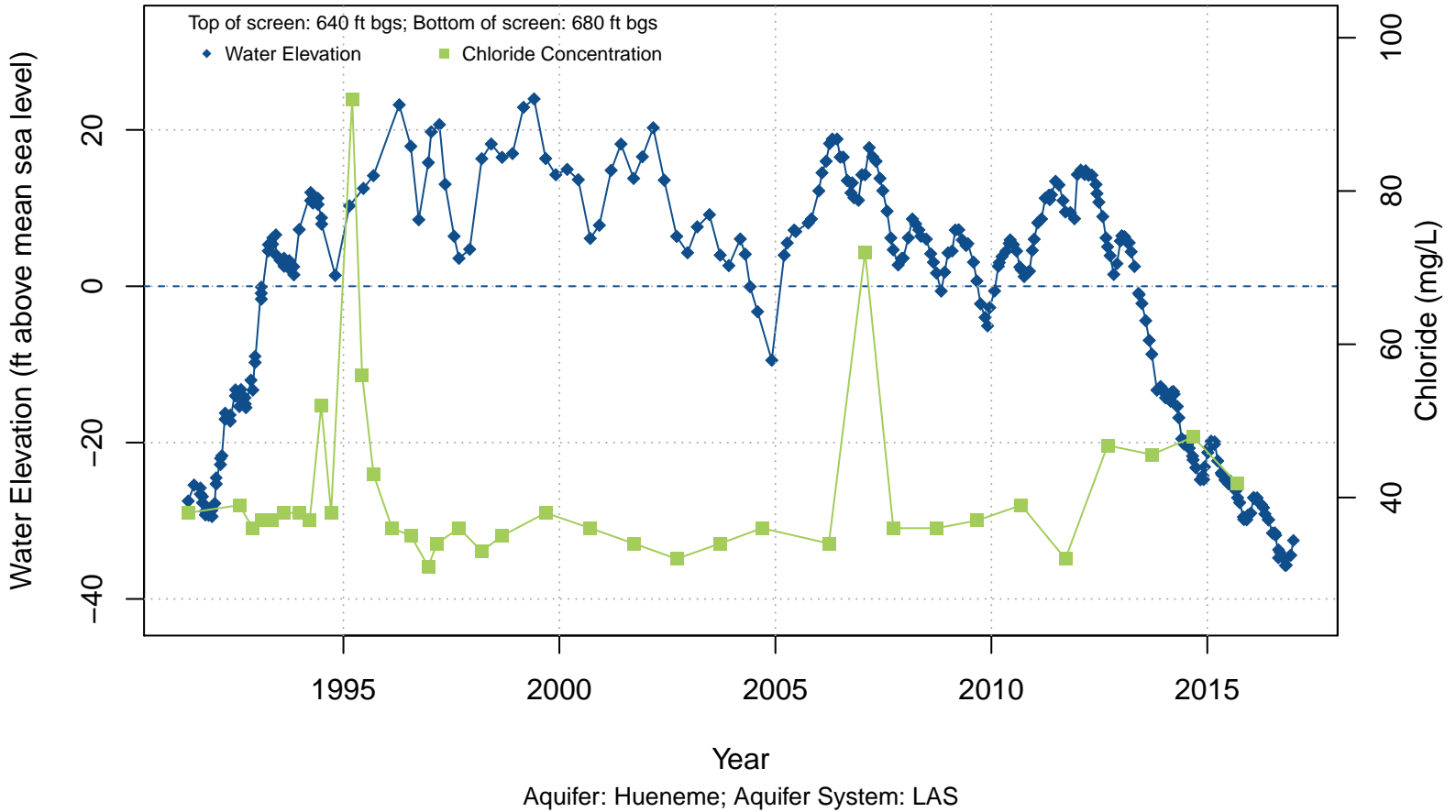
01N22W20E01S



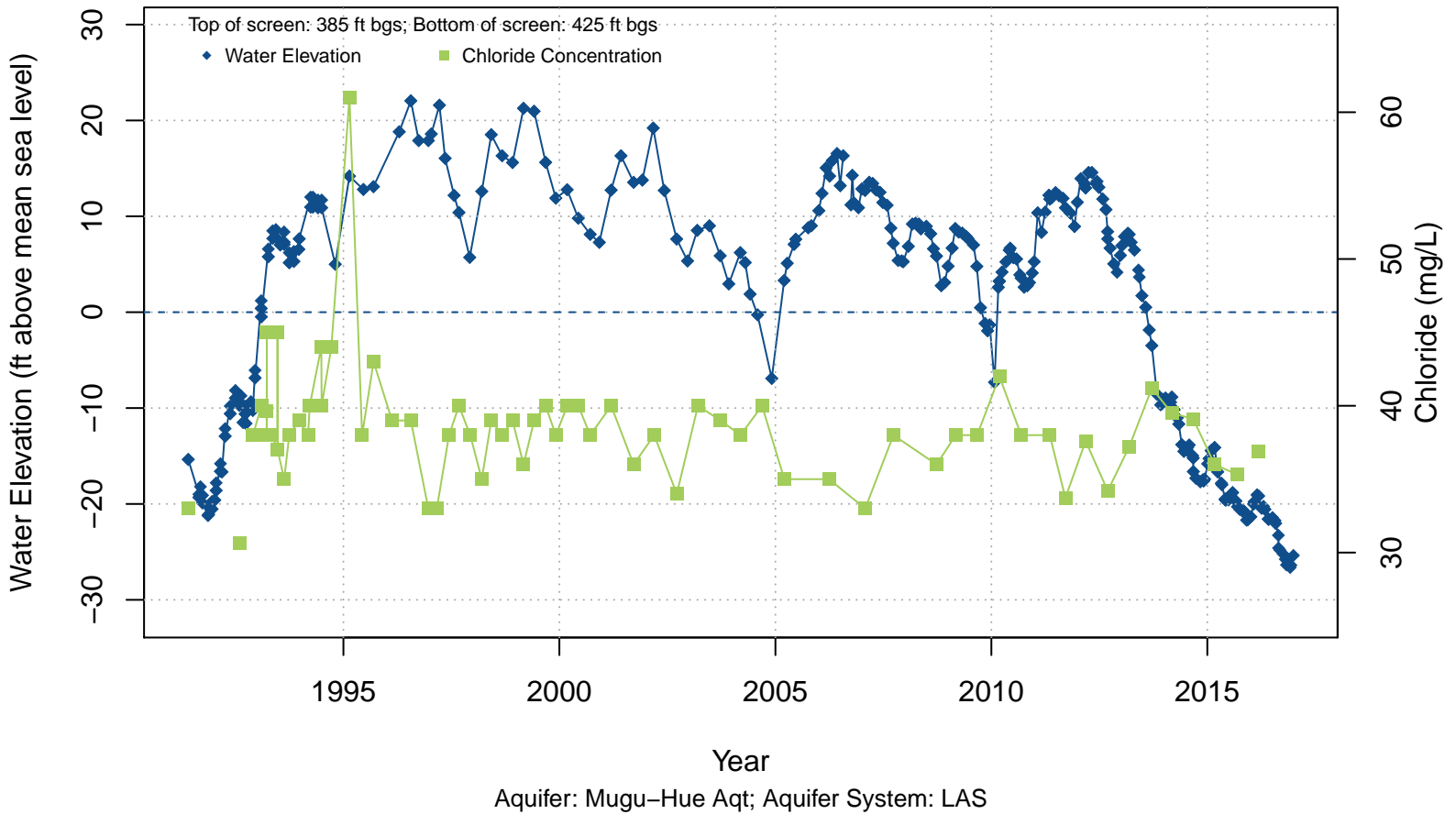
01N22W20J04S



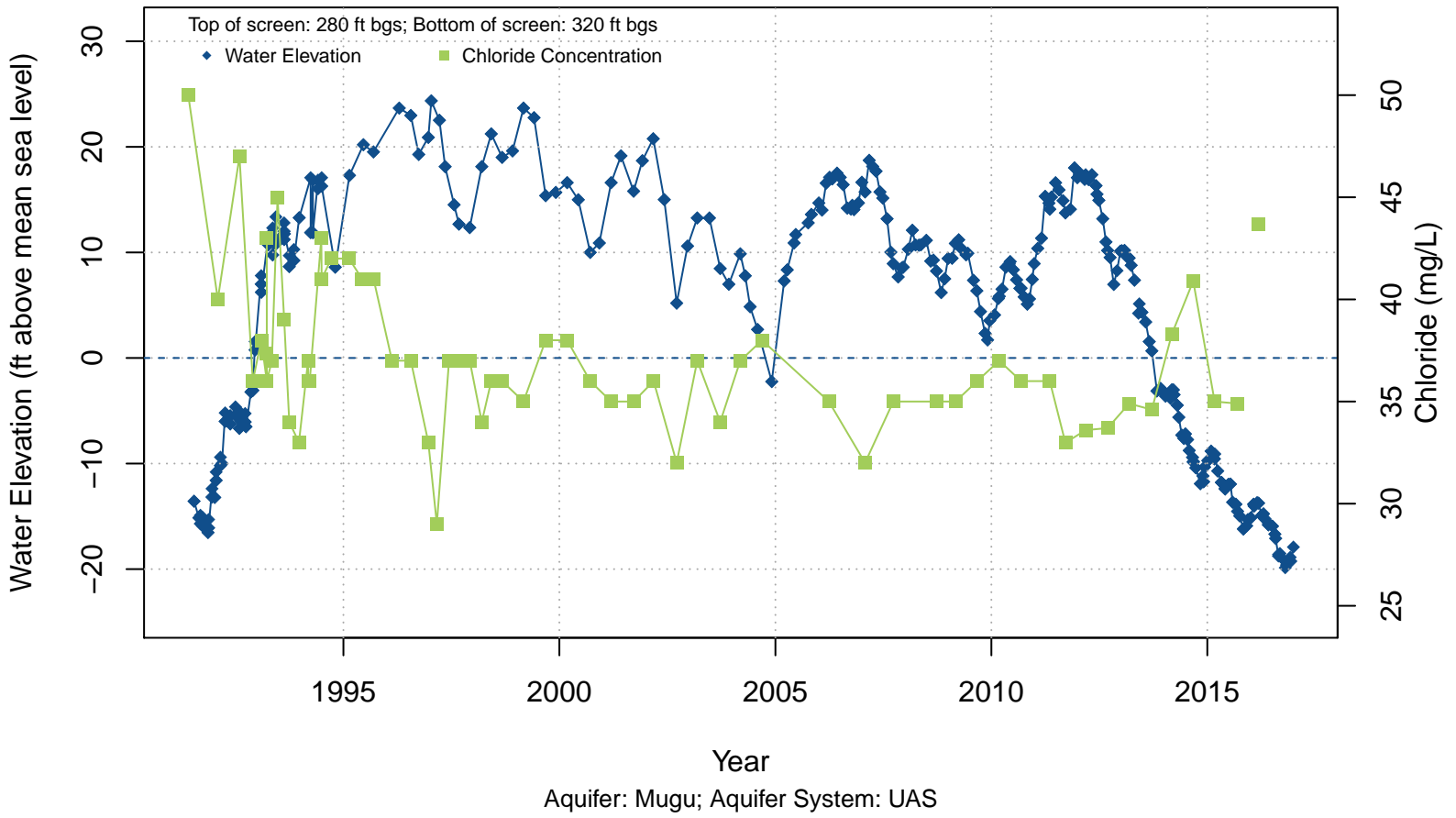
01N22W20J05S



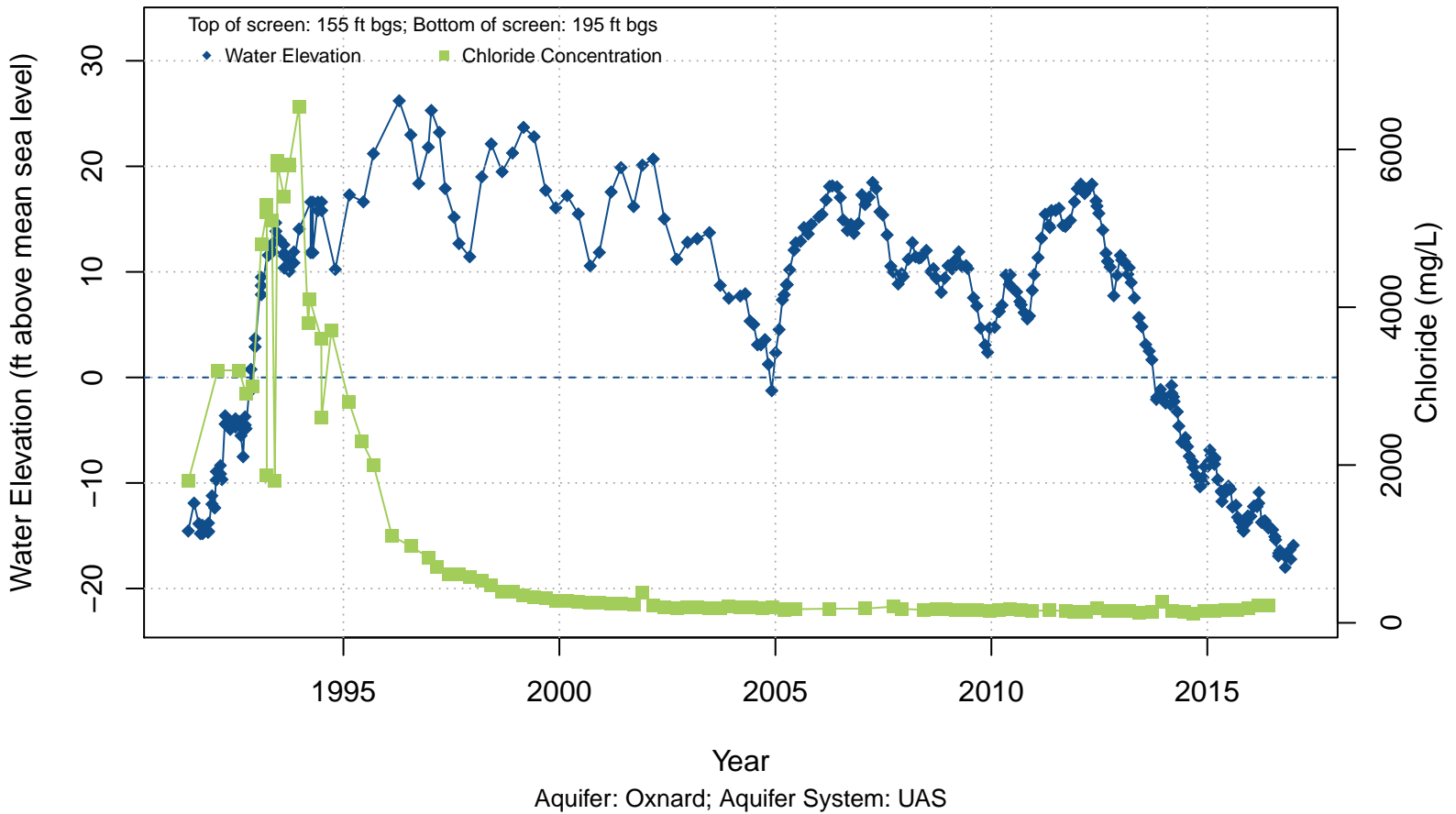
01N22W20J06S



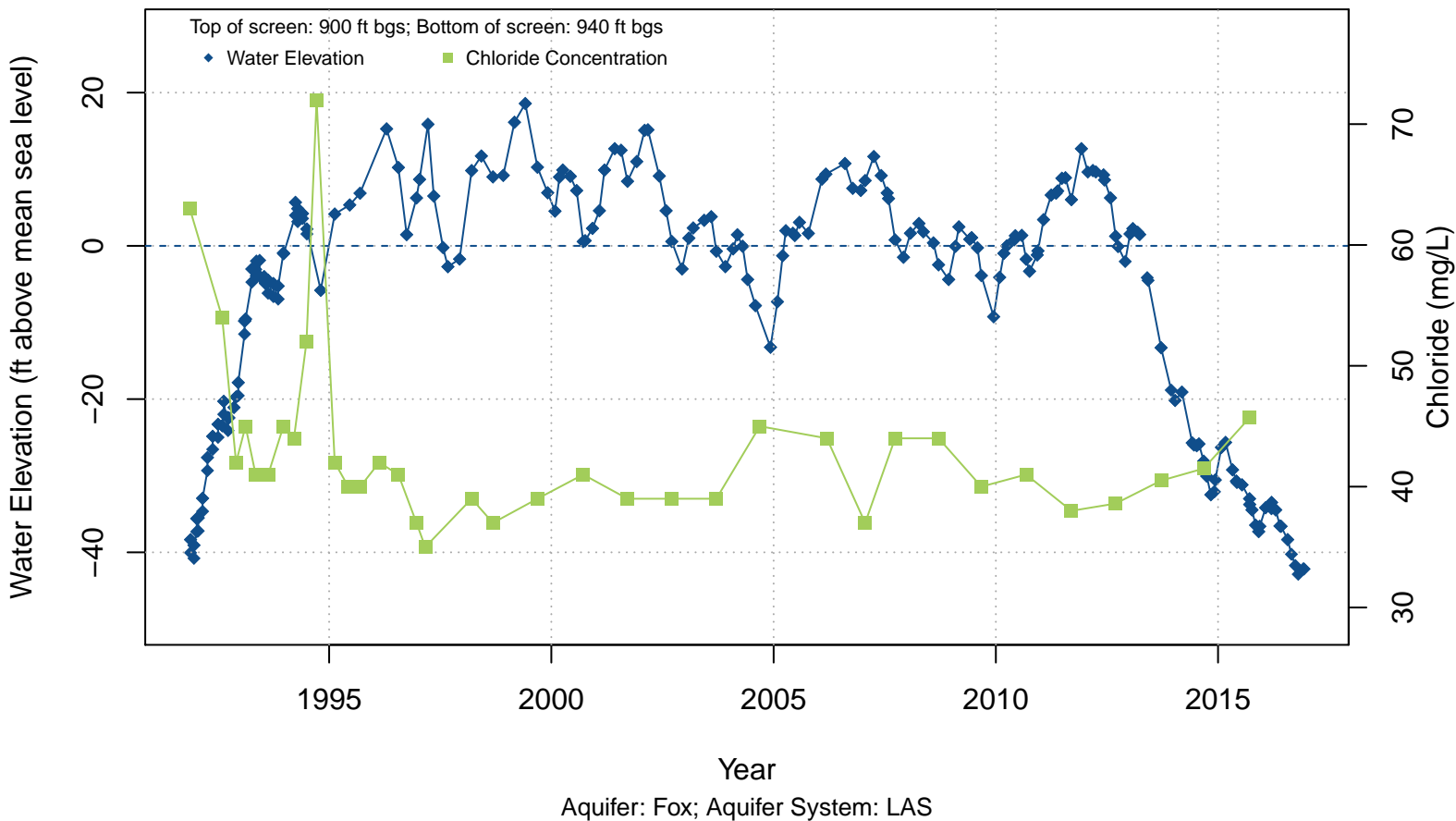
01N22W20J07S



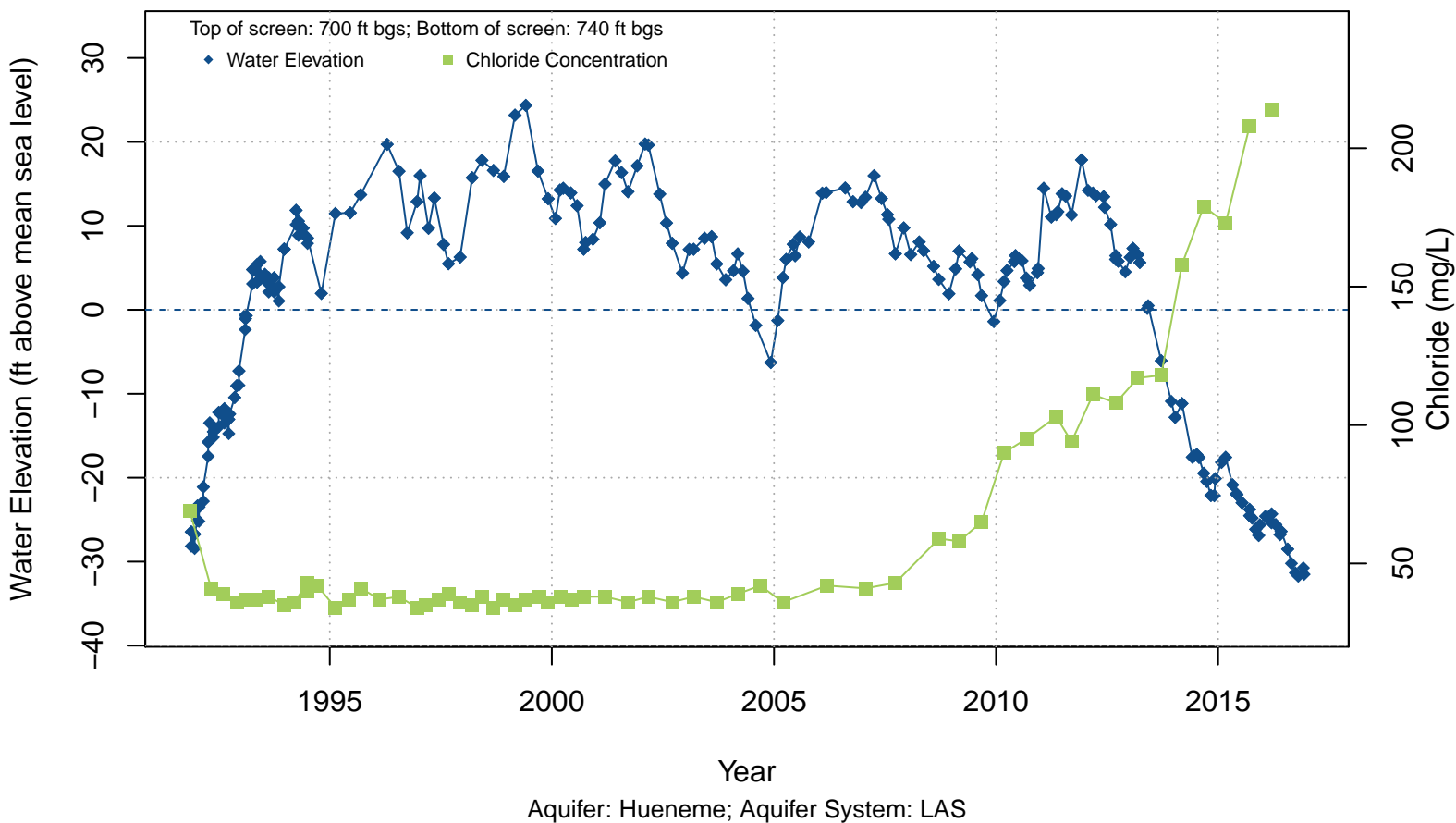
01N22W20J08S



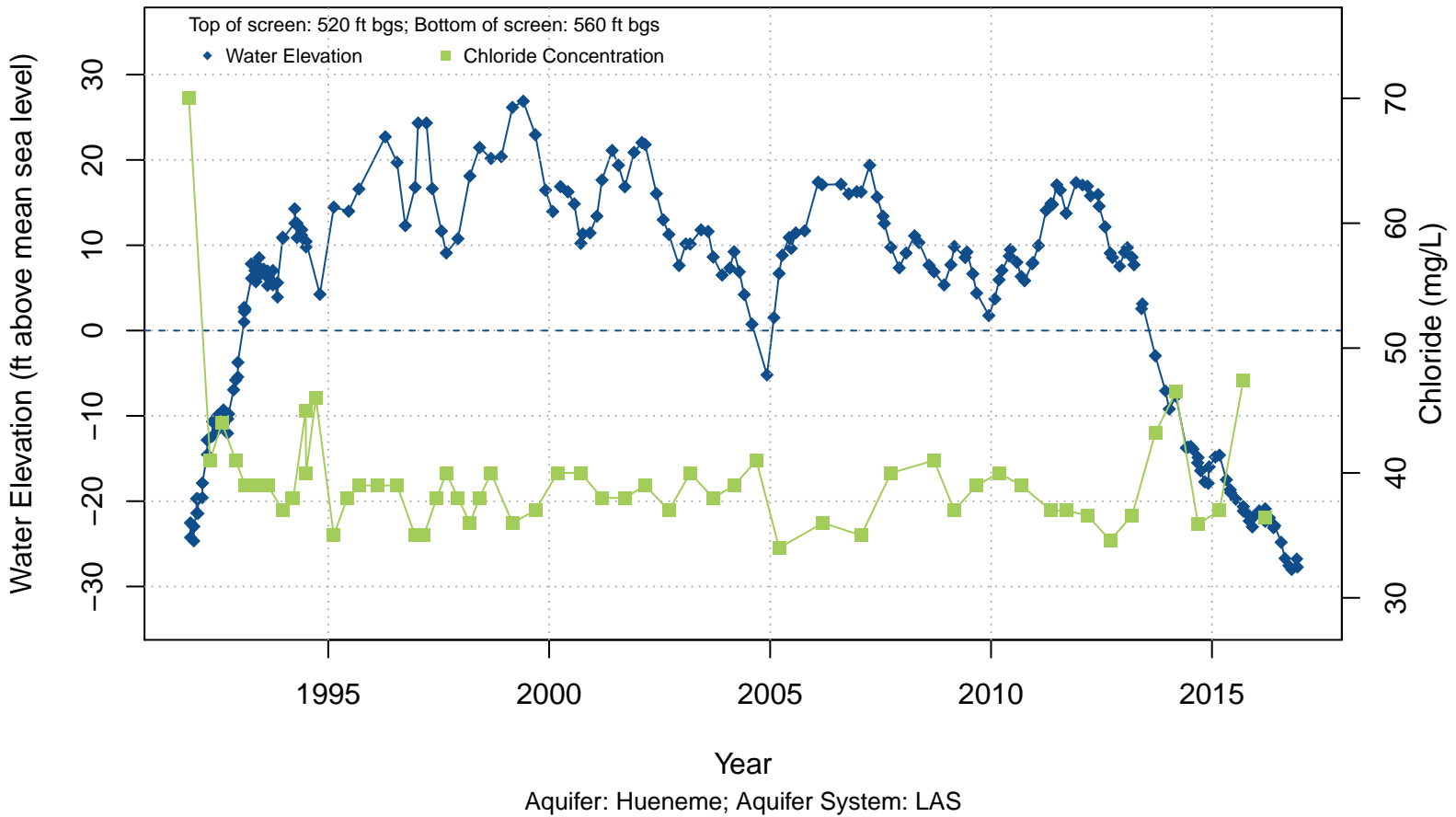
01N22W20M01S



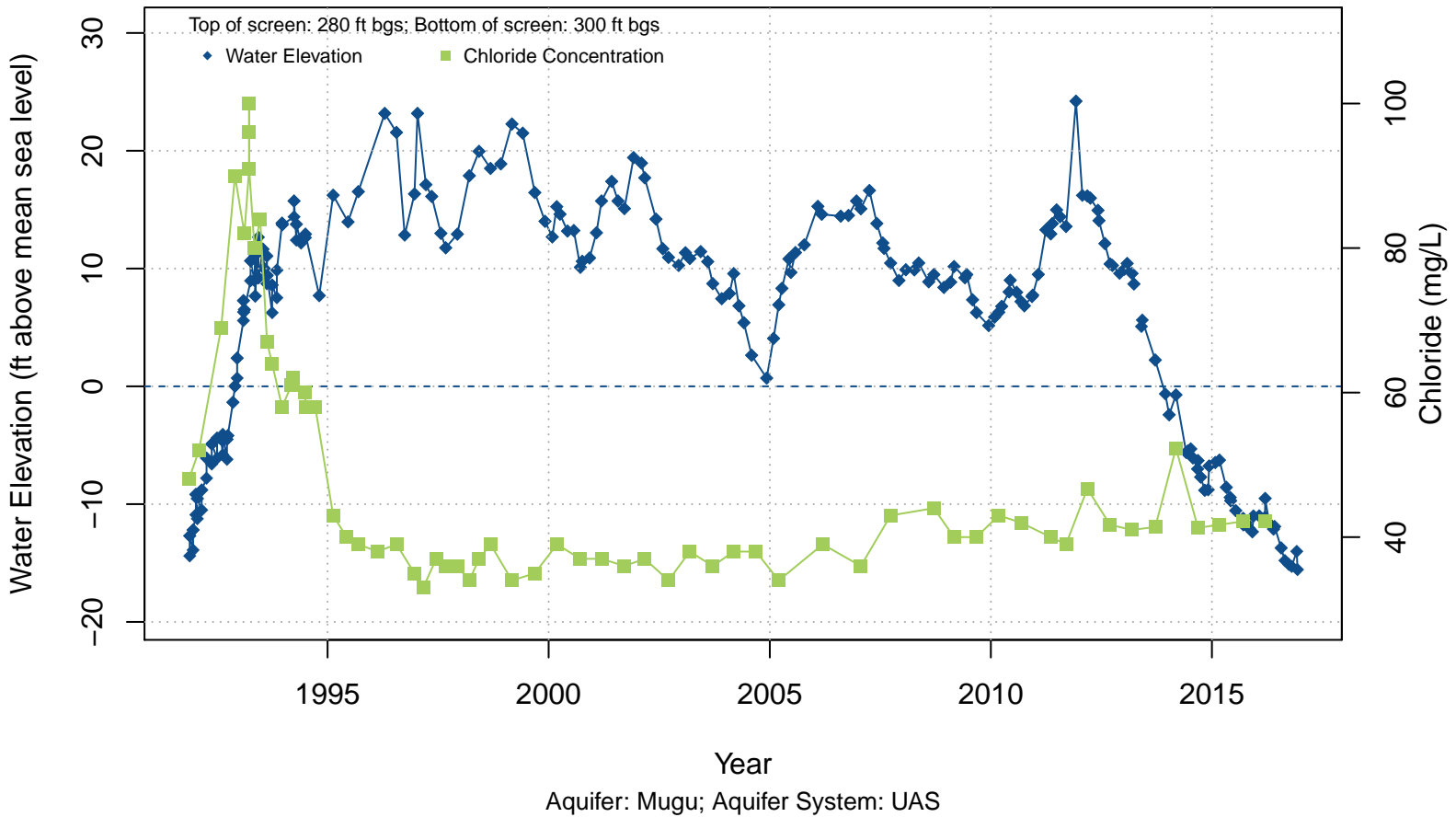
01N22W20M02S



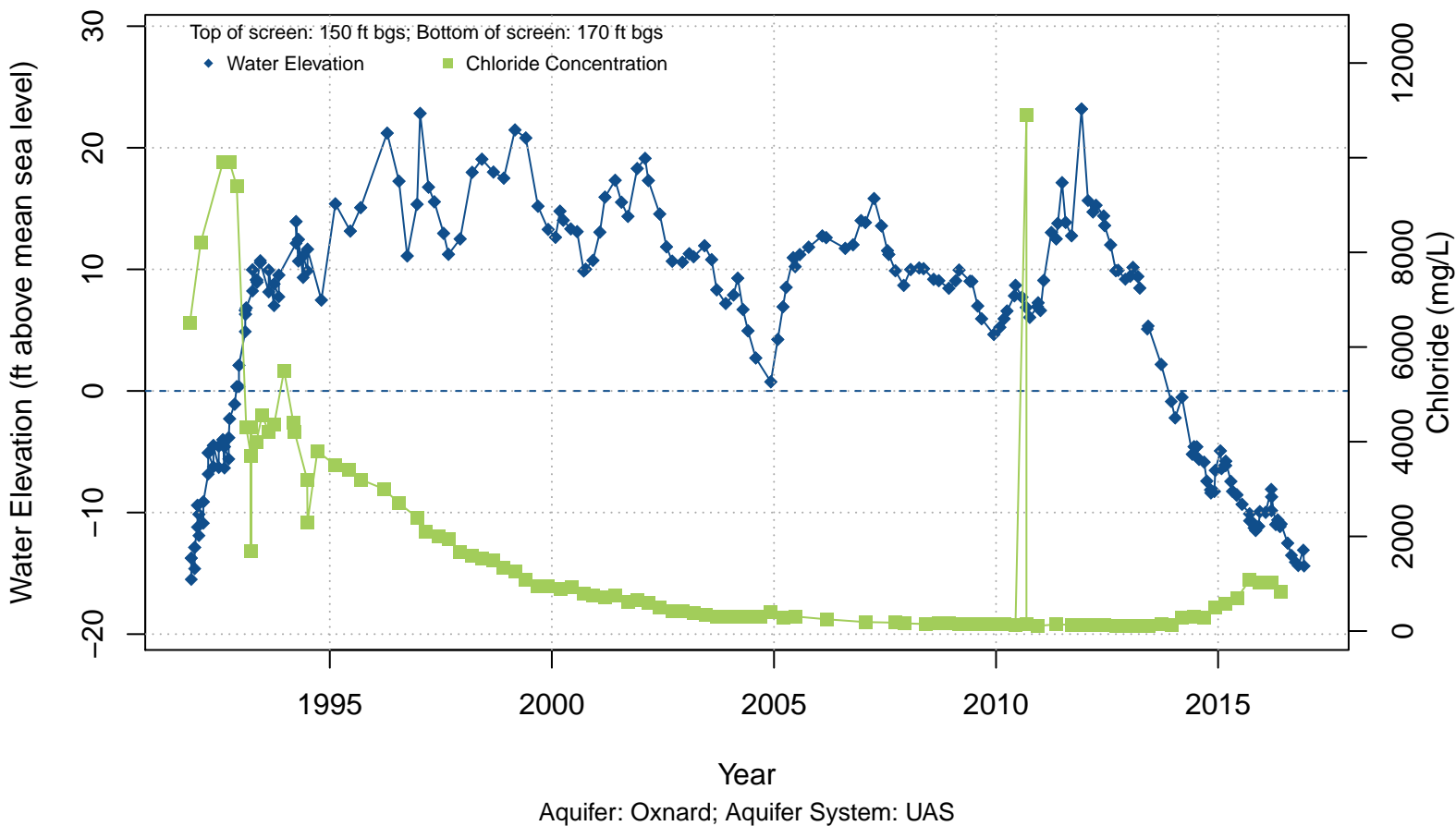
01N22W20M03S



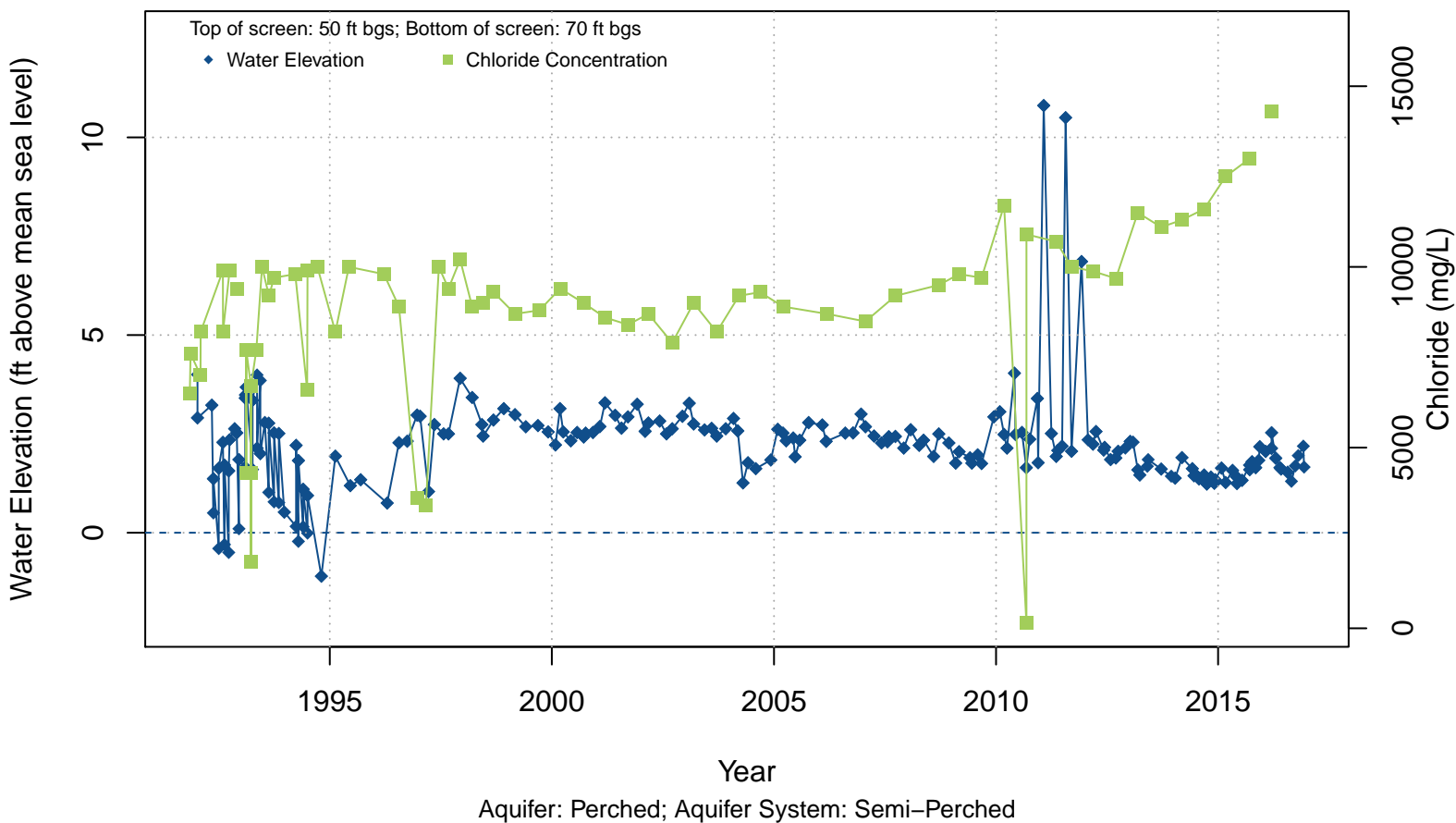
01N22W20M04S



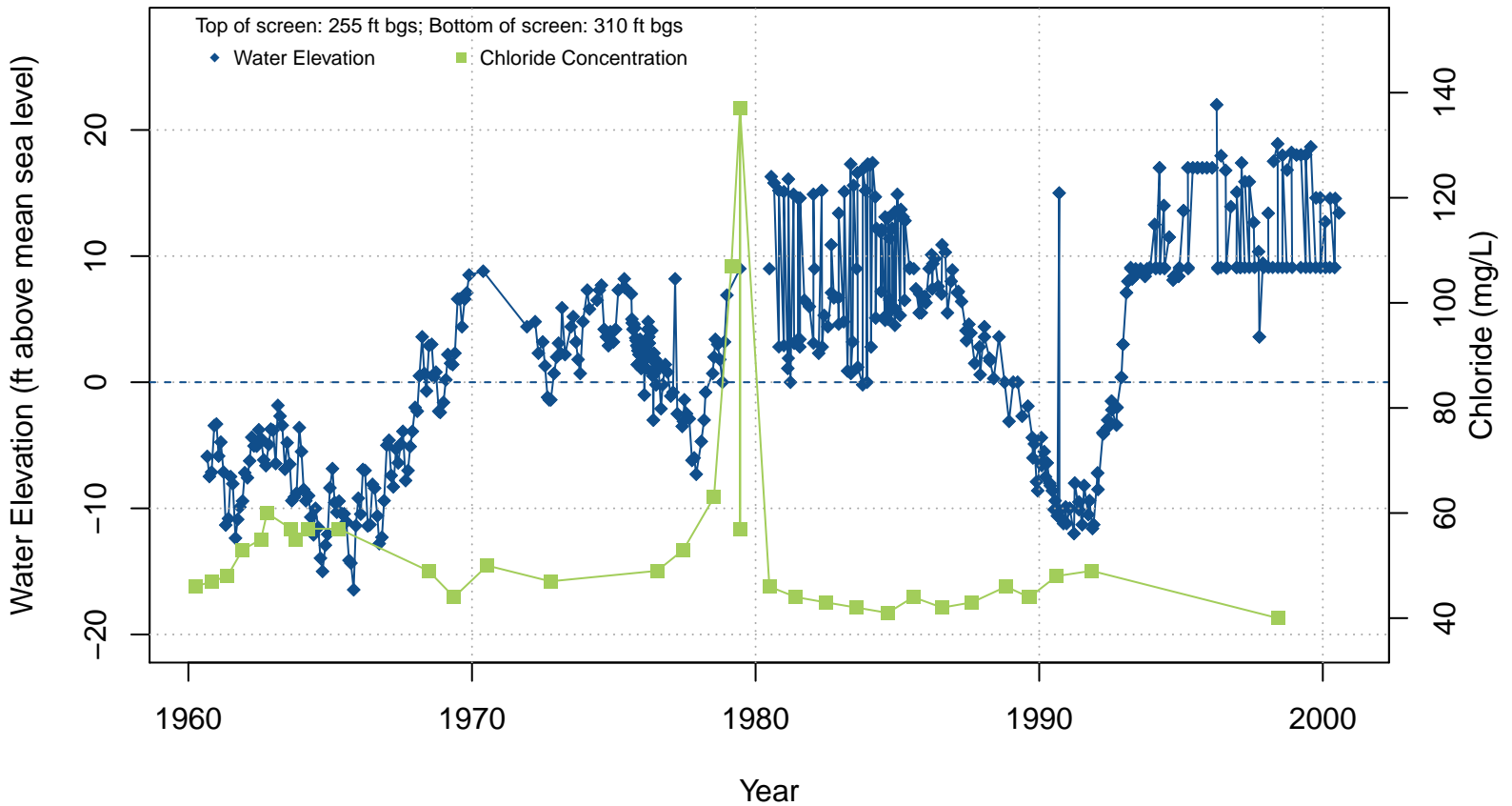
01N22W20M05S



01N22W20M06S

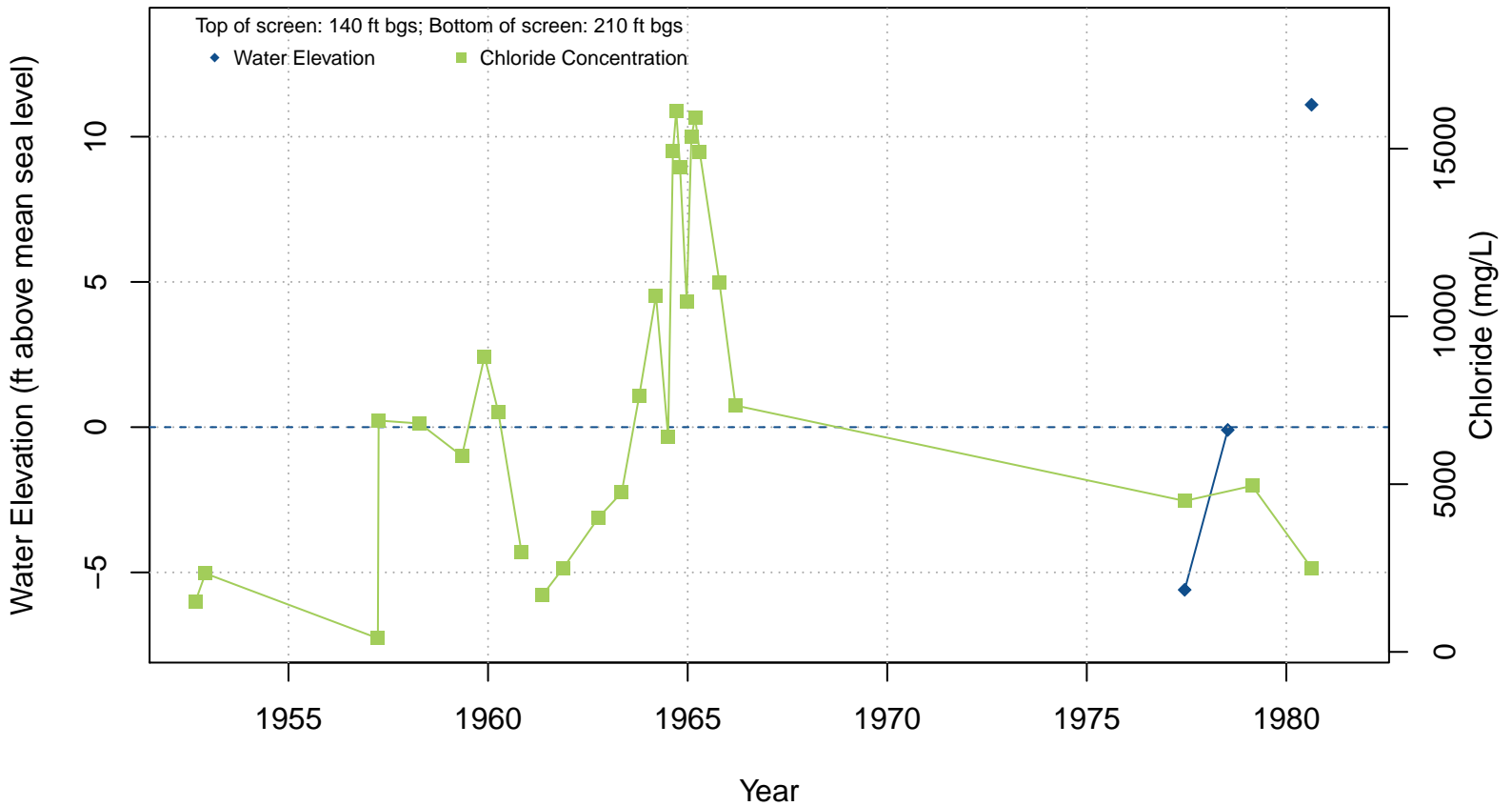


01N22W20N02S



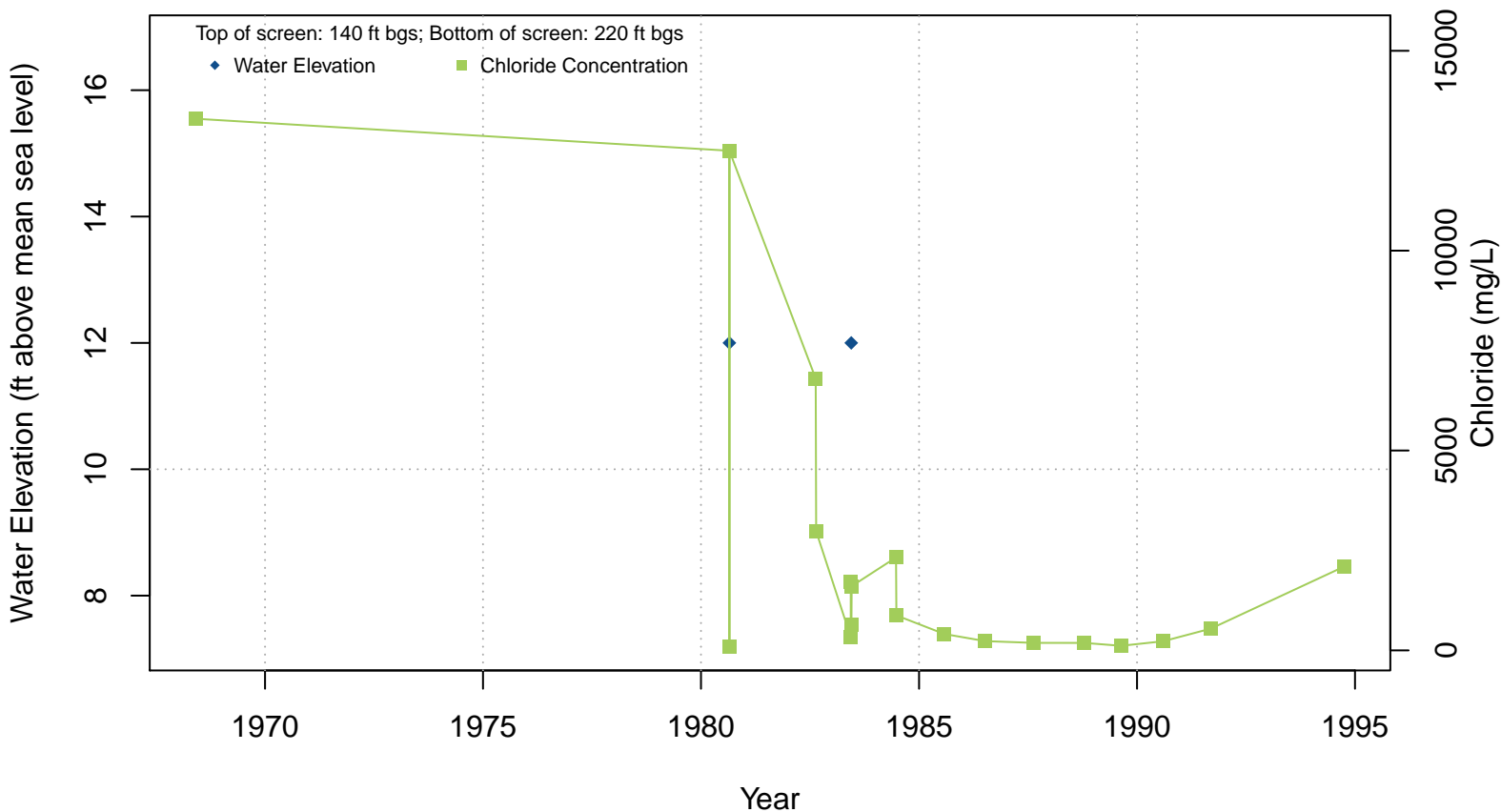
Aquifer: Multiple; Aquifer System: Undesignated

01N22W20R01S



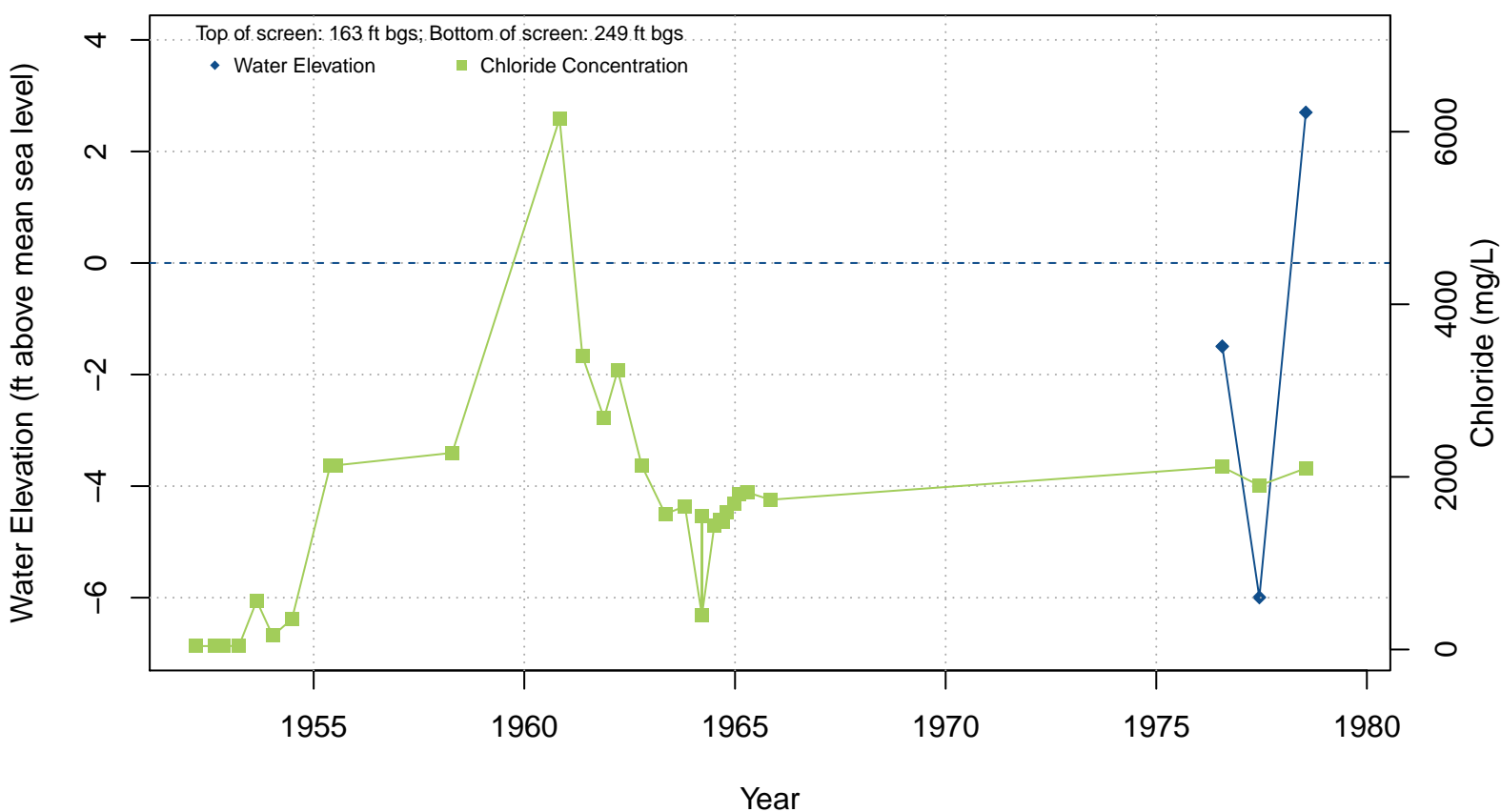
Aquifer: Undesignated; Aquifer System: Undesignated

01N22W21E12S



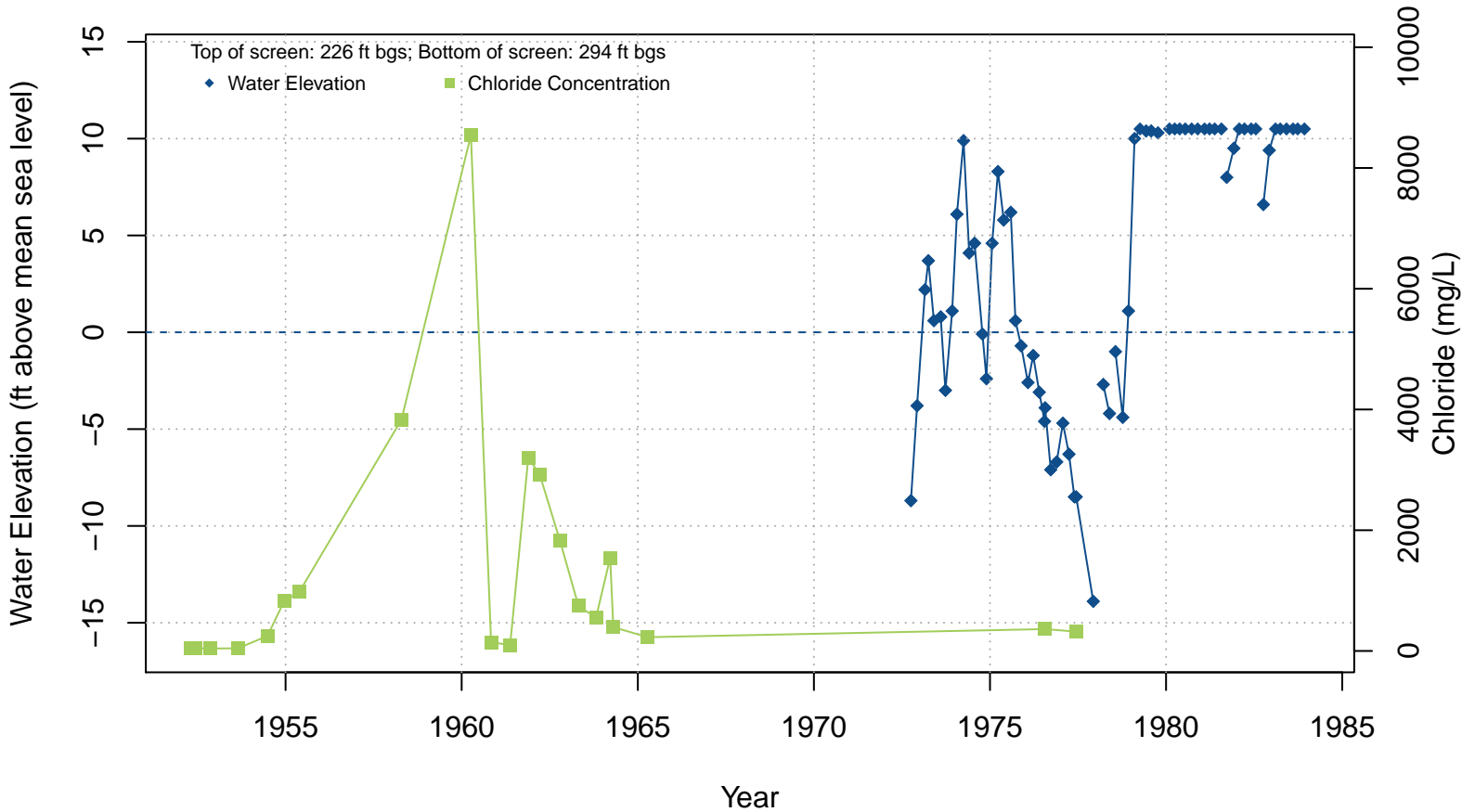
Aquifer: Undesignated; Aquifer System: Undesignated

01N22W21L01S



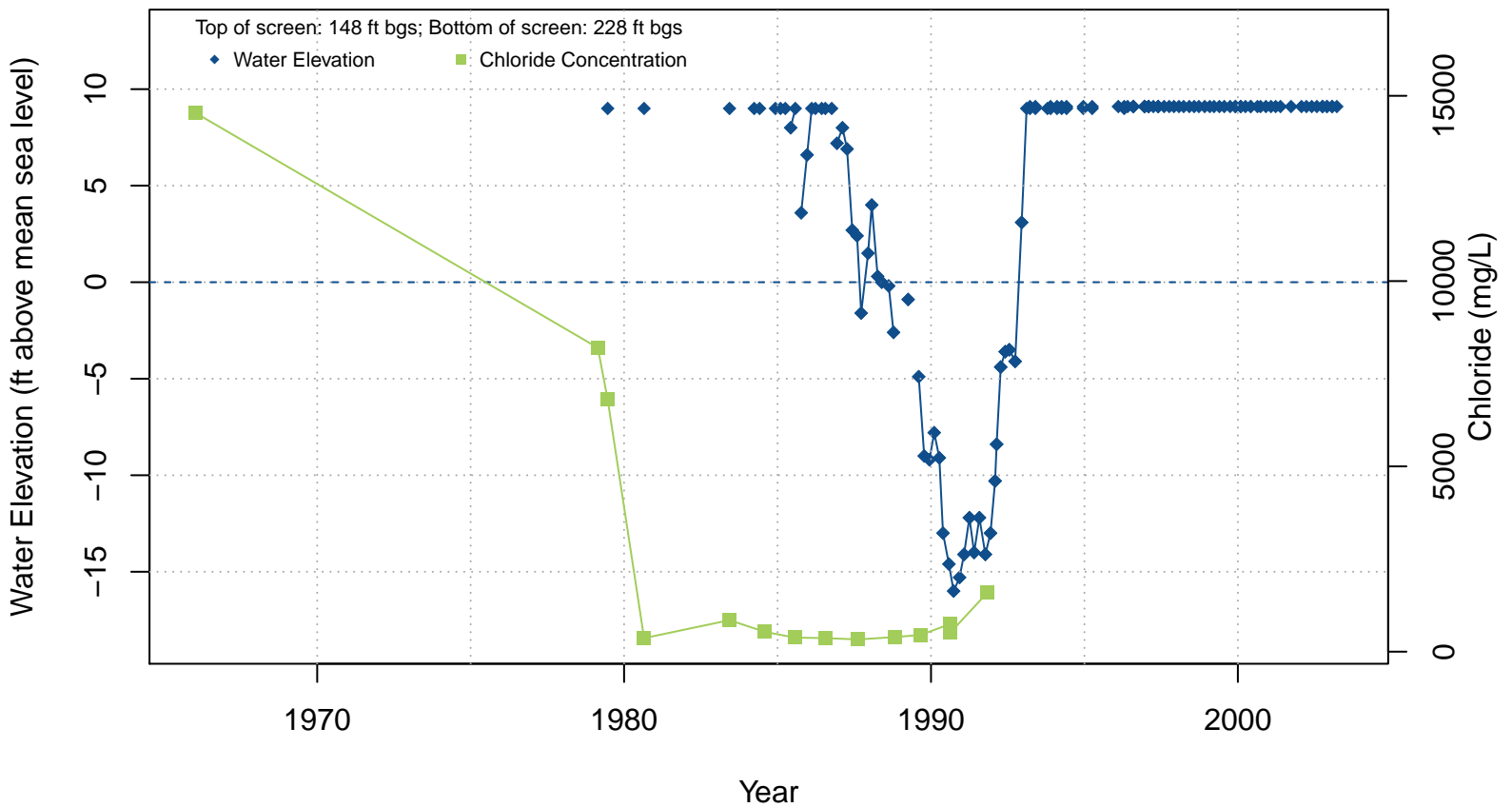
Aquifer: Undesignated; Aquifer System: Undesignated

01N22W21L02S



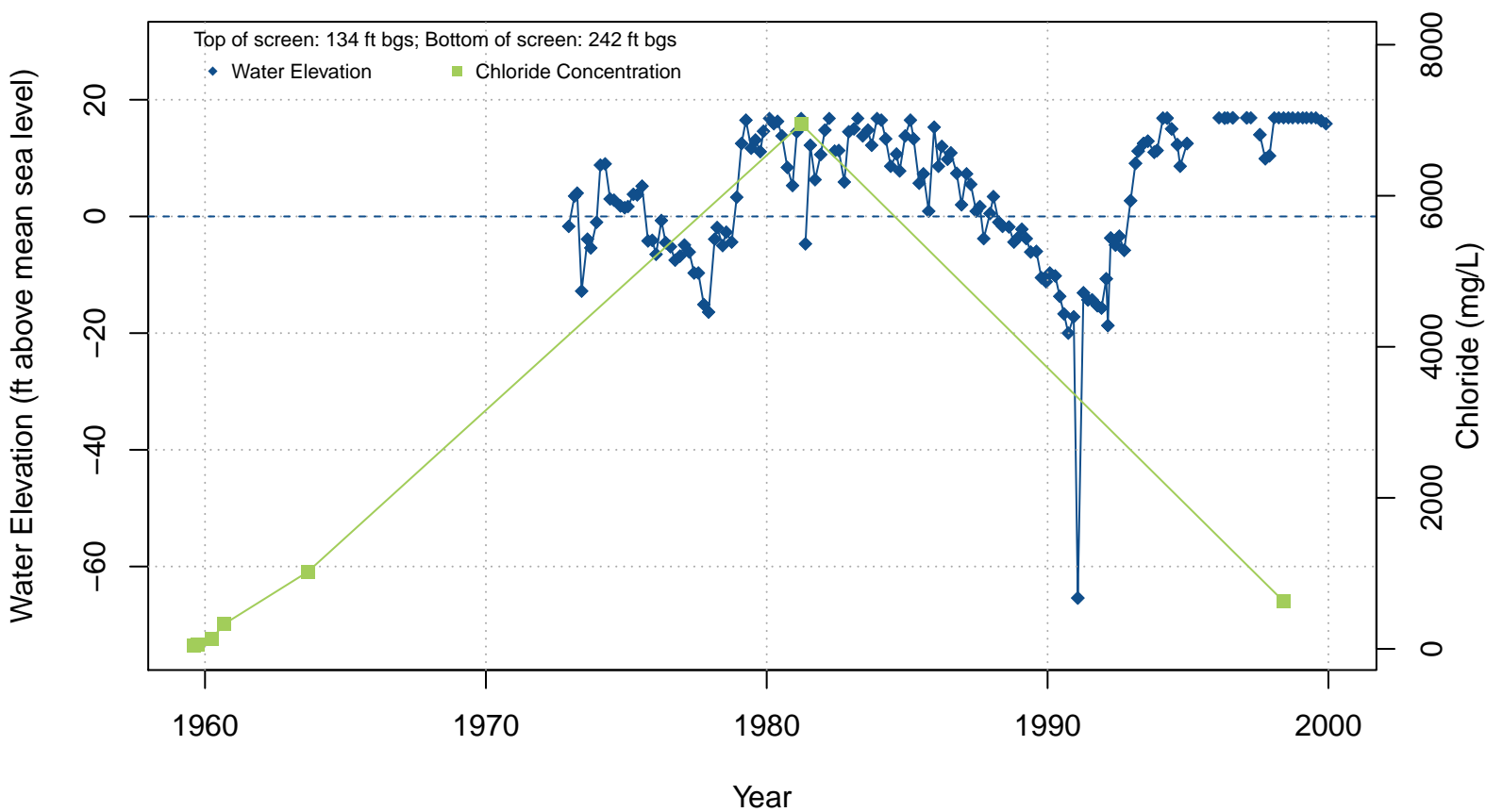
Aquifer: Undesignated; Aquifer System: Undesignated

01N22W21L05S



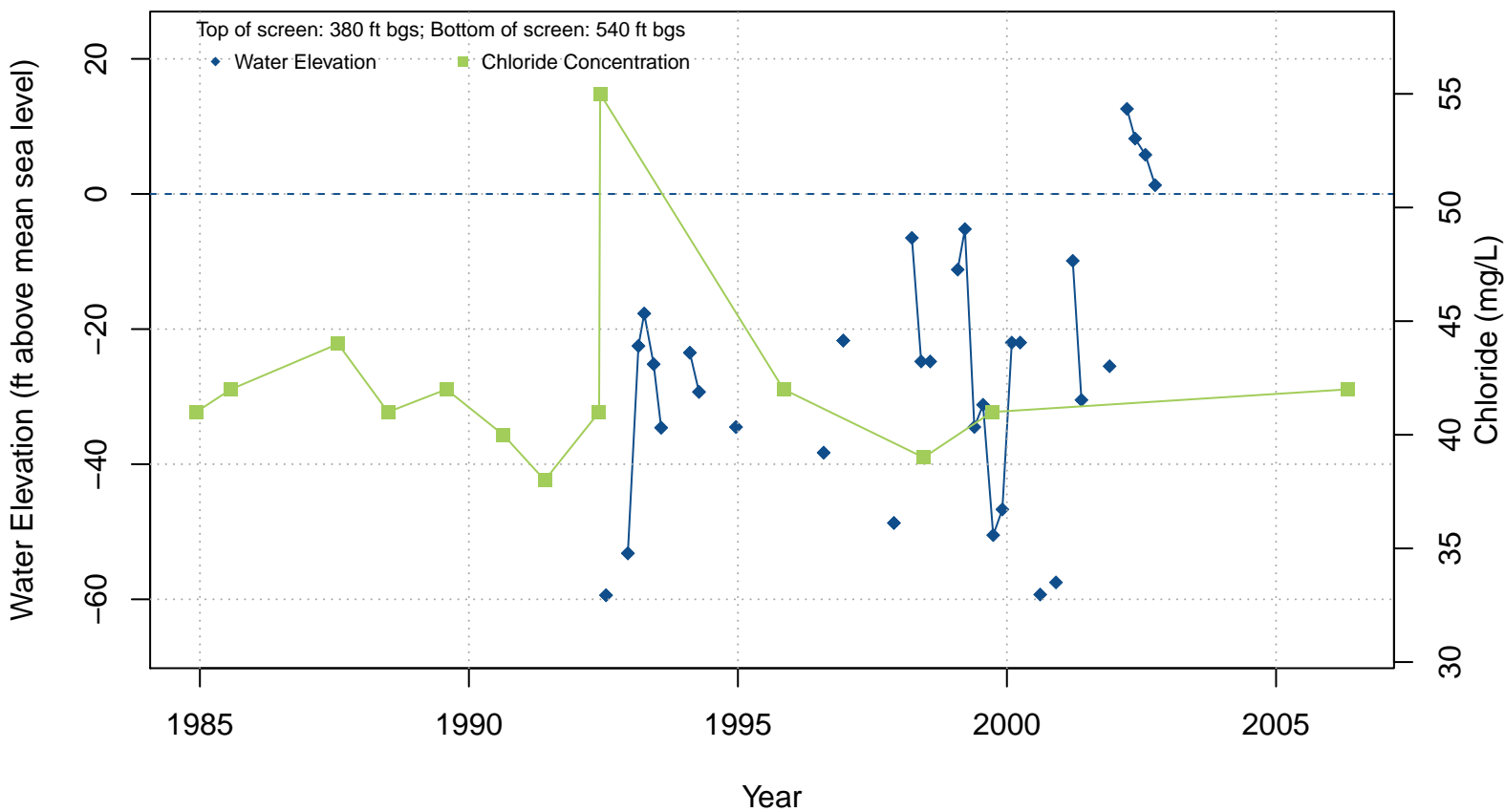
Aquifer: Oxnard; Aquifer System: UAS

01N22W22M05S



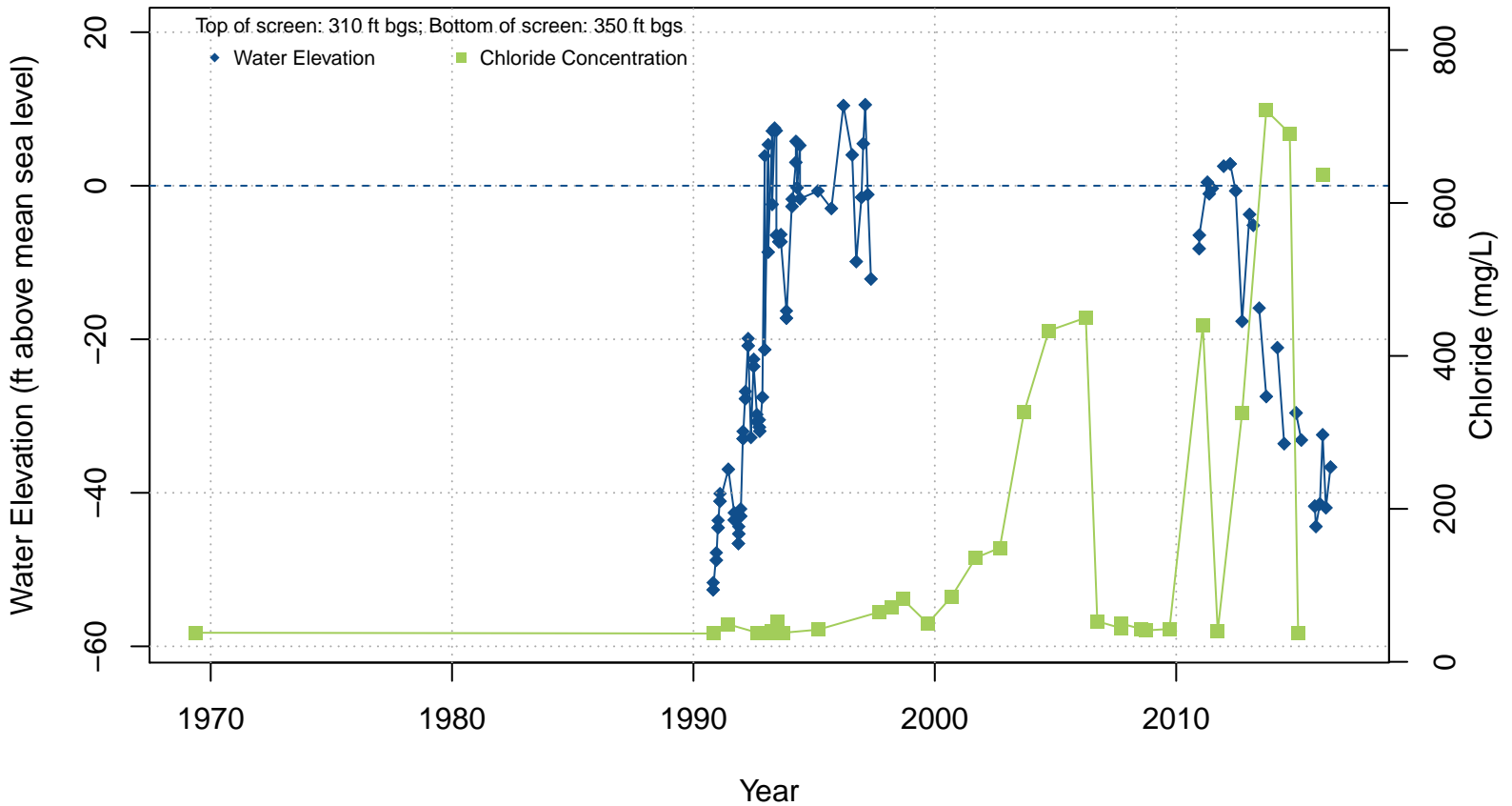
Aquifer: Oxnard; Aquifer System: UAS

01N22W25J02S



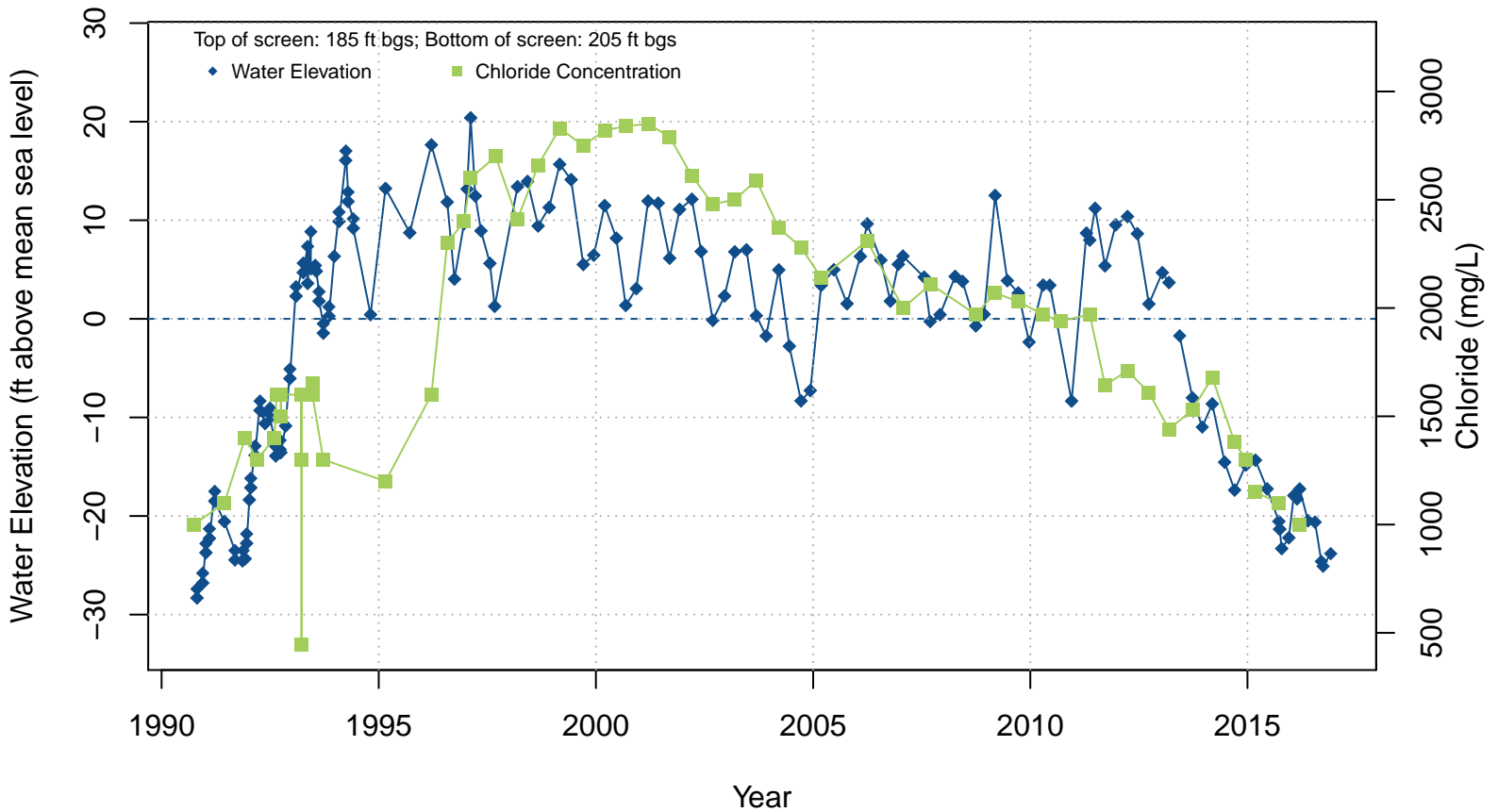
Aquifer: Multiple; Aquifer System: LAS

01N22W26J03S



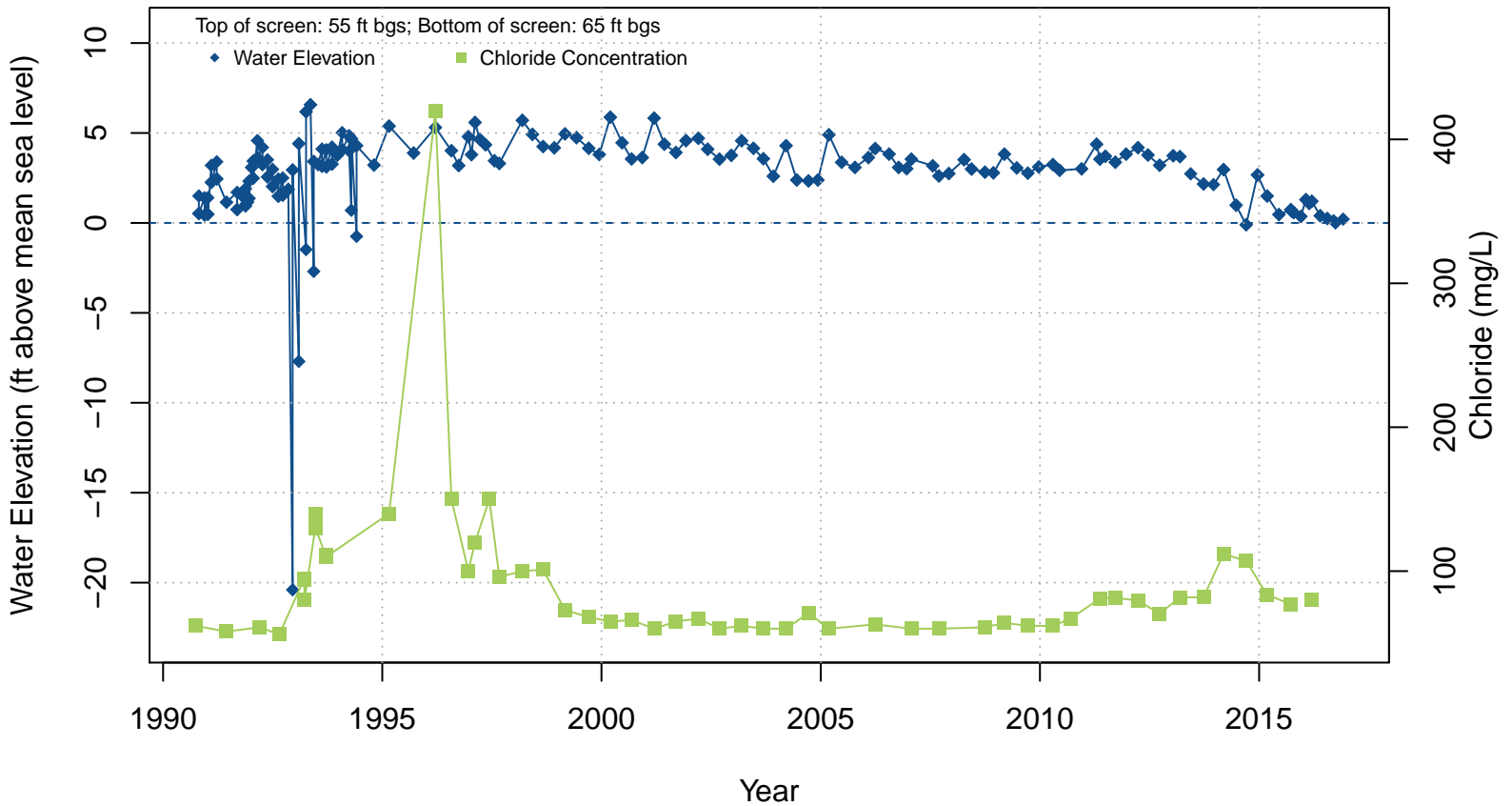
Aquifer: Mugu; Aquifer System: UAS

01N22W26J04S



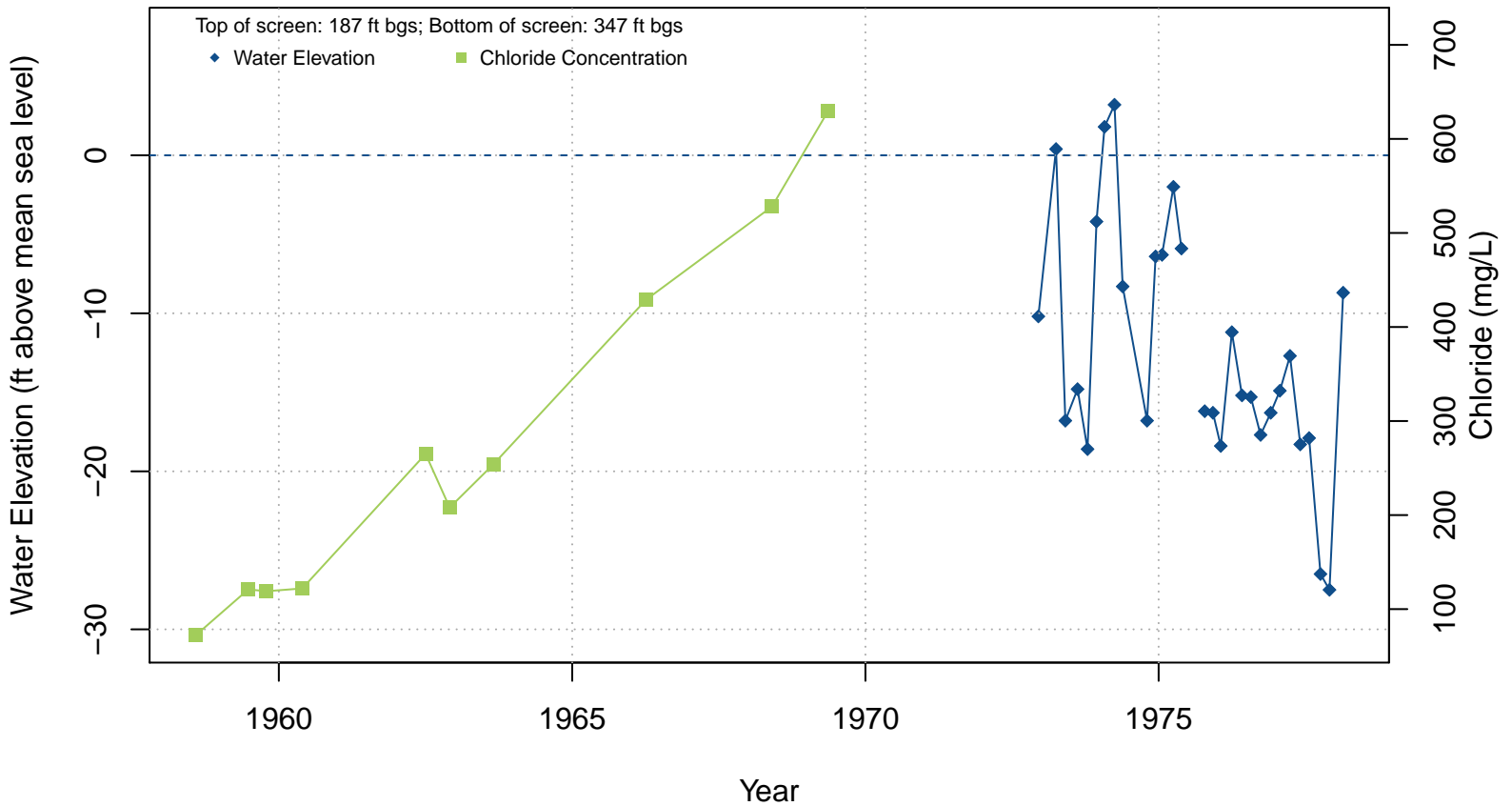
Aquifer: Oxnard; Aquifer System: UAS

01N22W26J05S



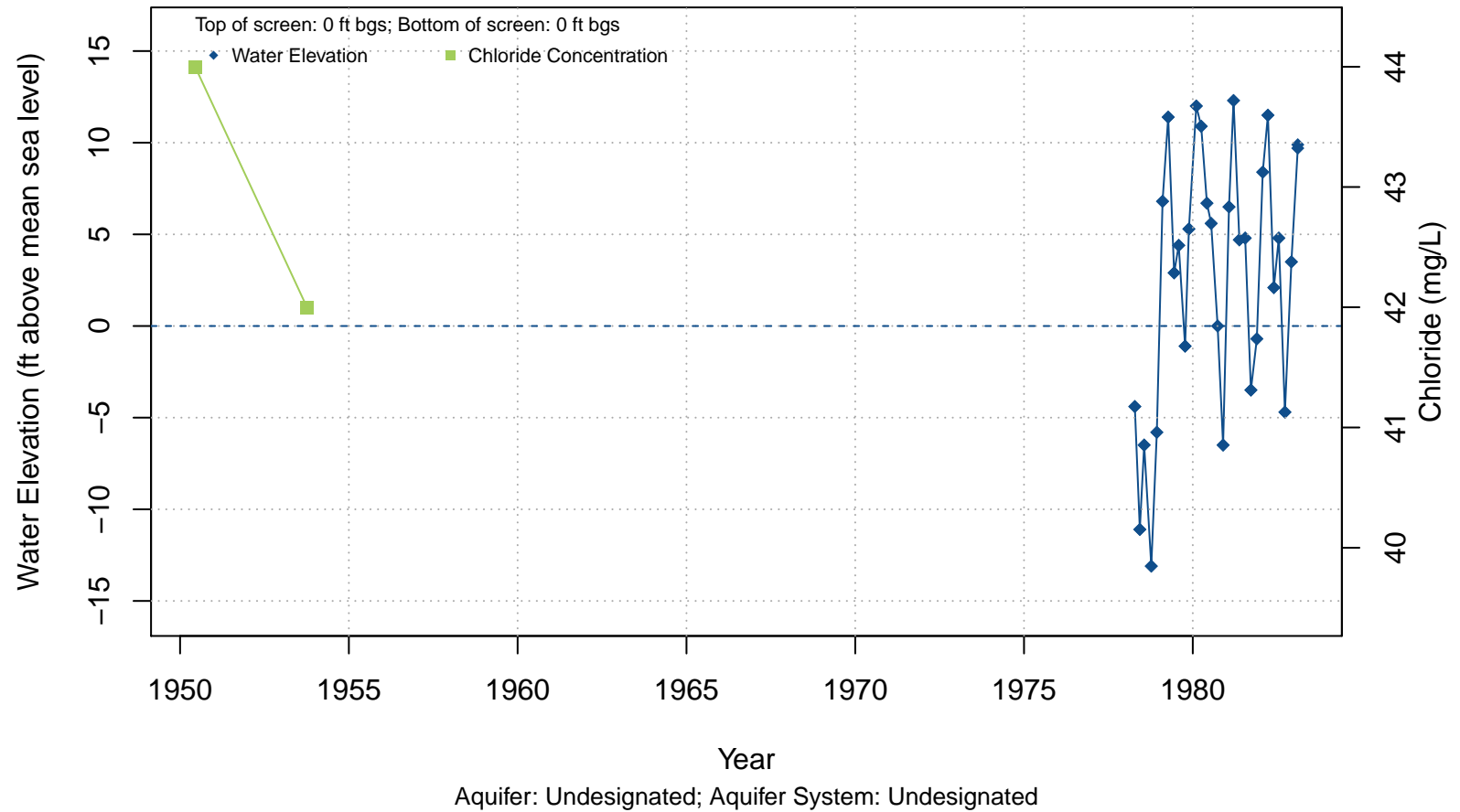
Aquifer: Perched; Aquifer System: Semi-Perched

01N22W26K01S

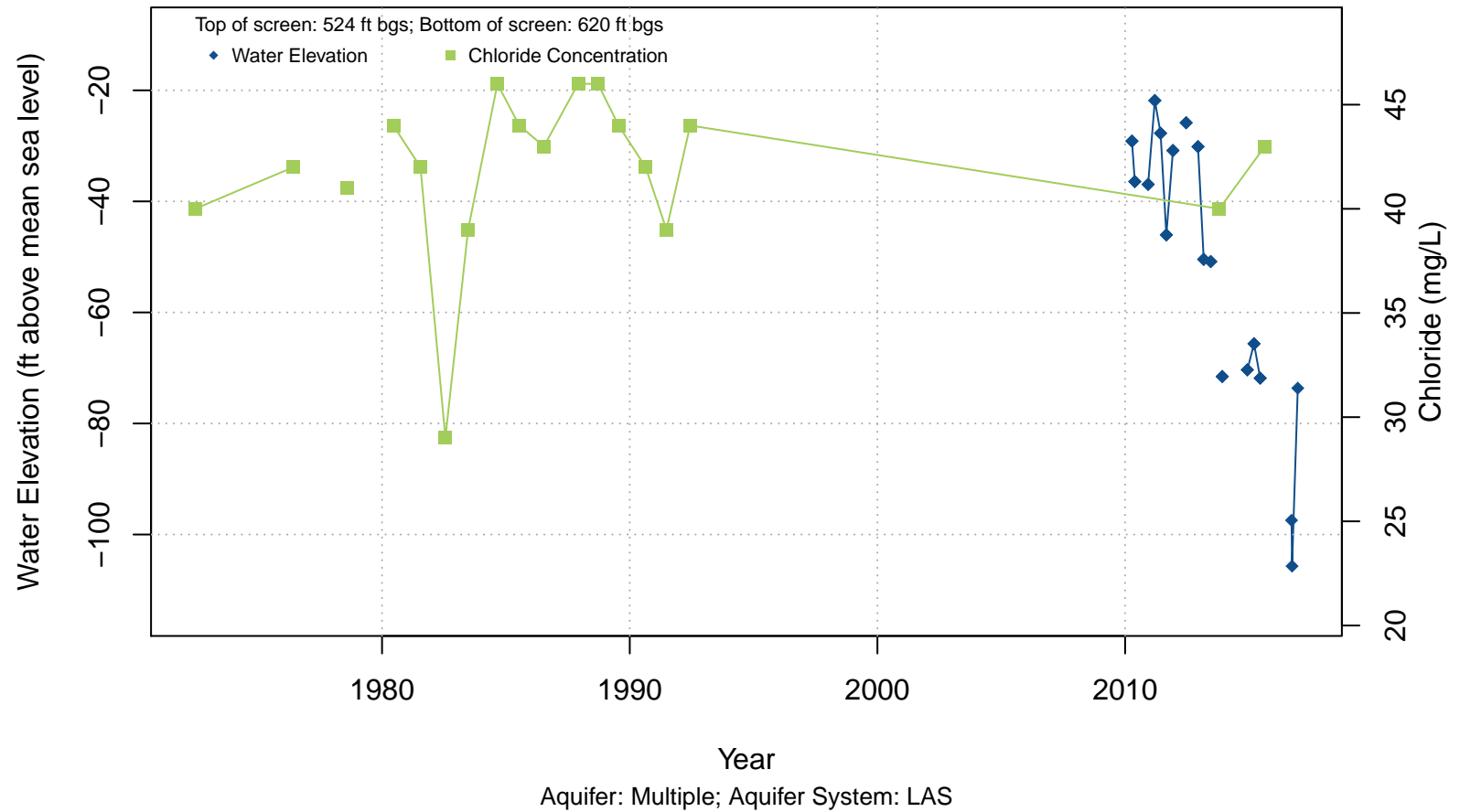


Aquifer: Undesignated; Aquifer System: Undesignated

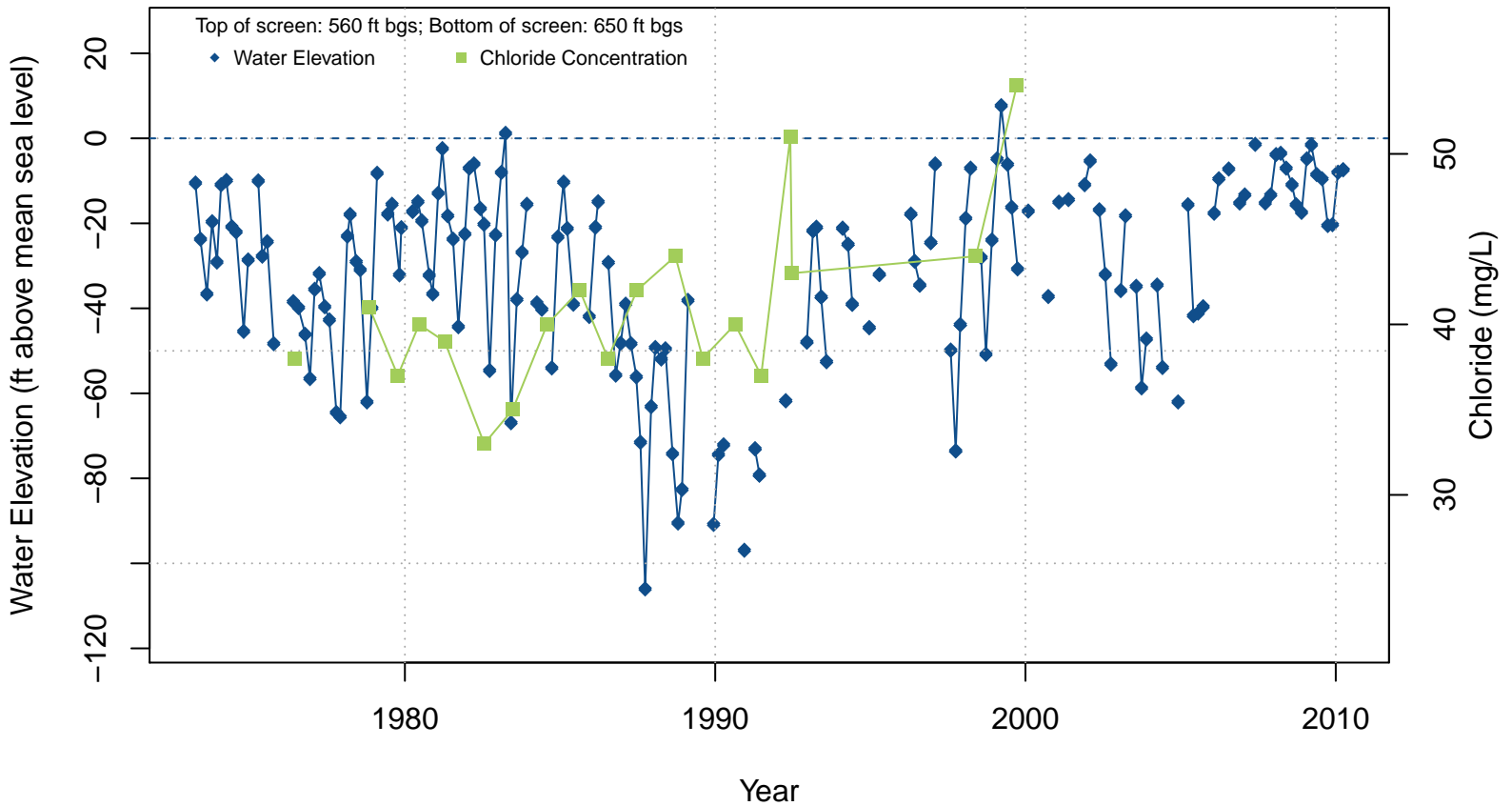
01N22W26K02S



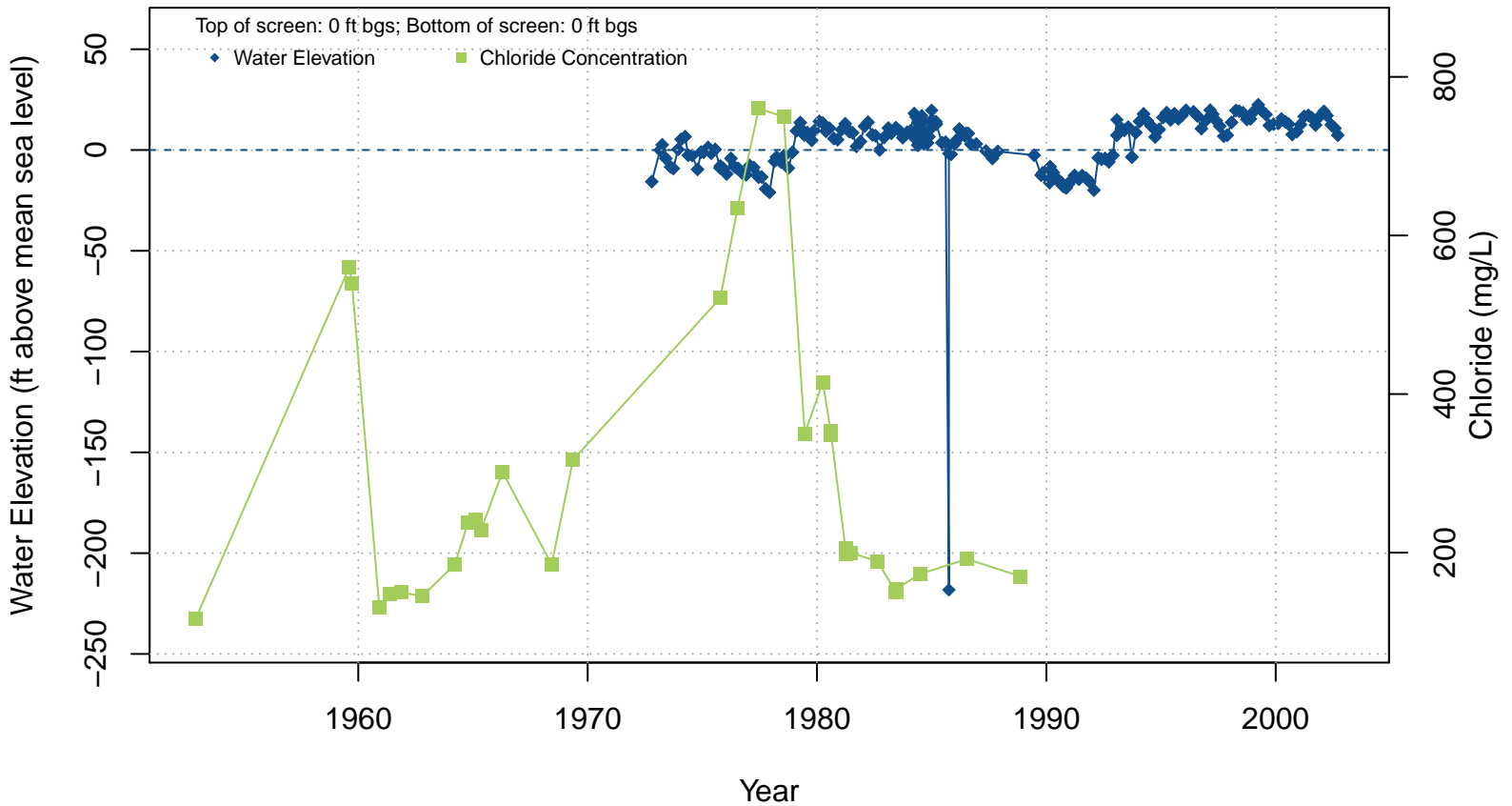
01N22W26K03S



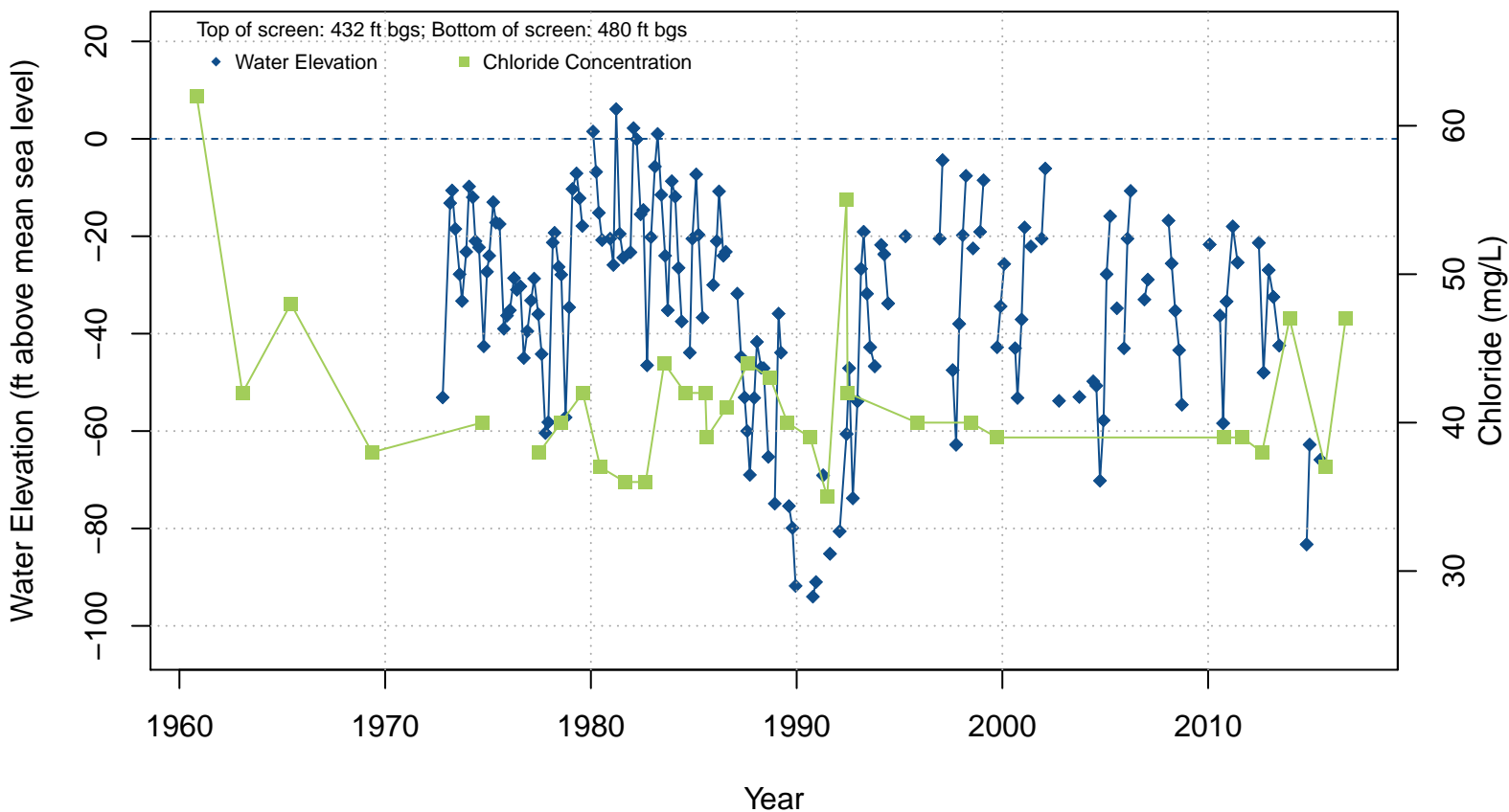
01N22W26K04S



01N22W26M01S

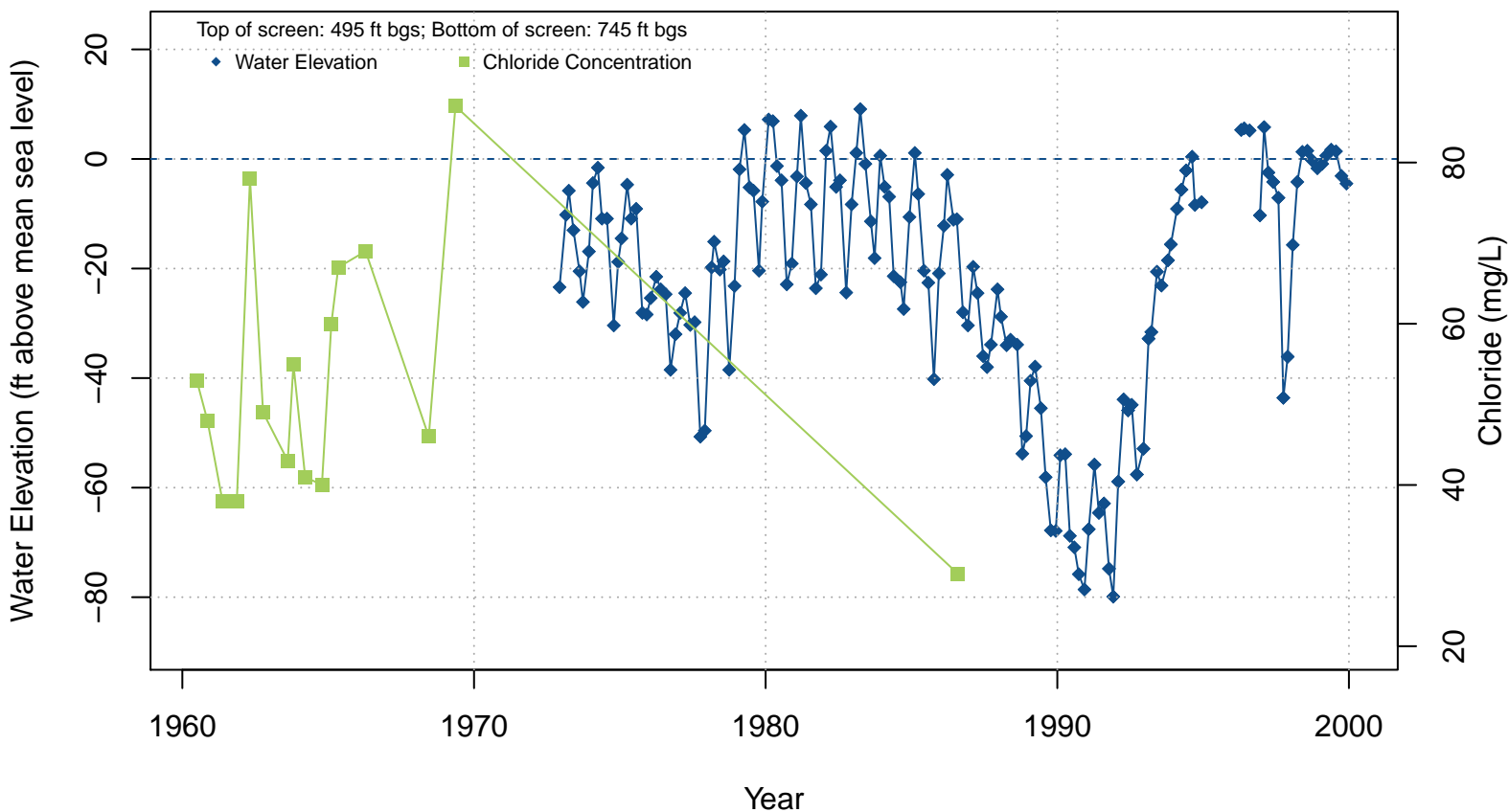


01N22W26M03S



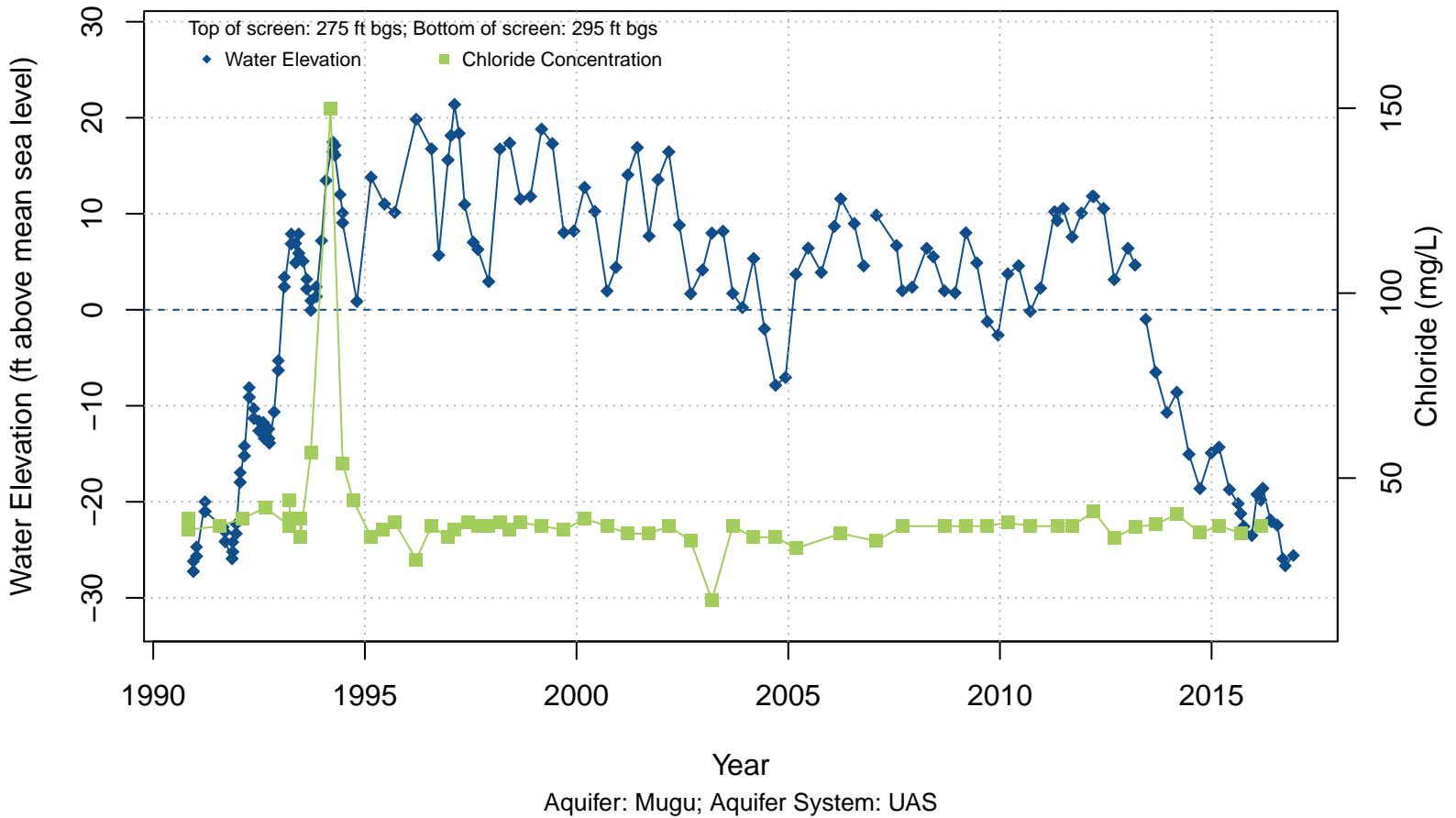
Aquifer: Hueneme; Aquifer System: LAS

01N22W27B04S

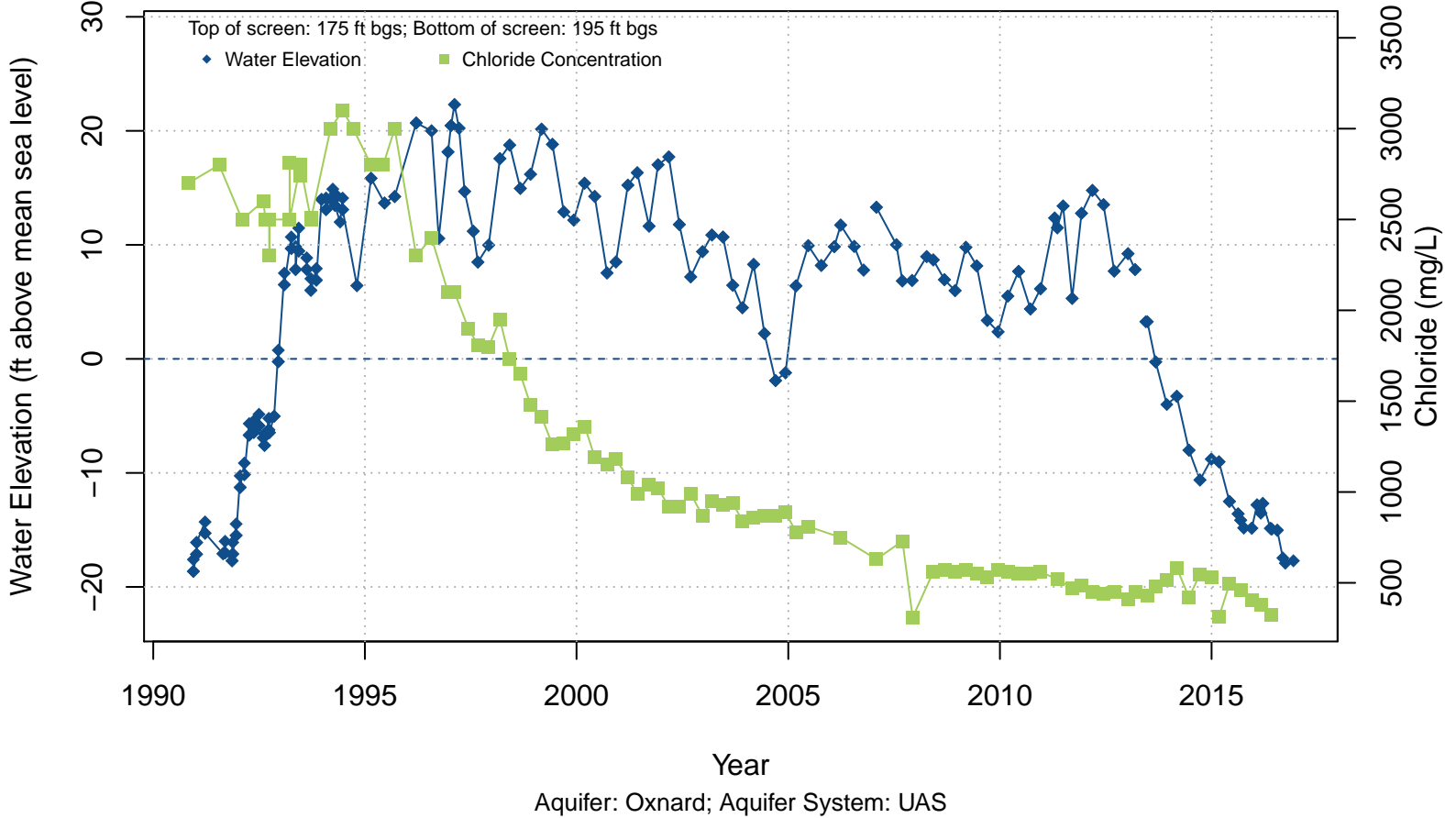


Aquifer: Multiple; Aquifer System: Undesignated

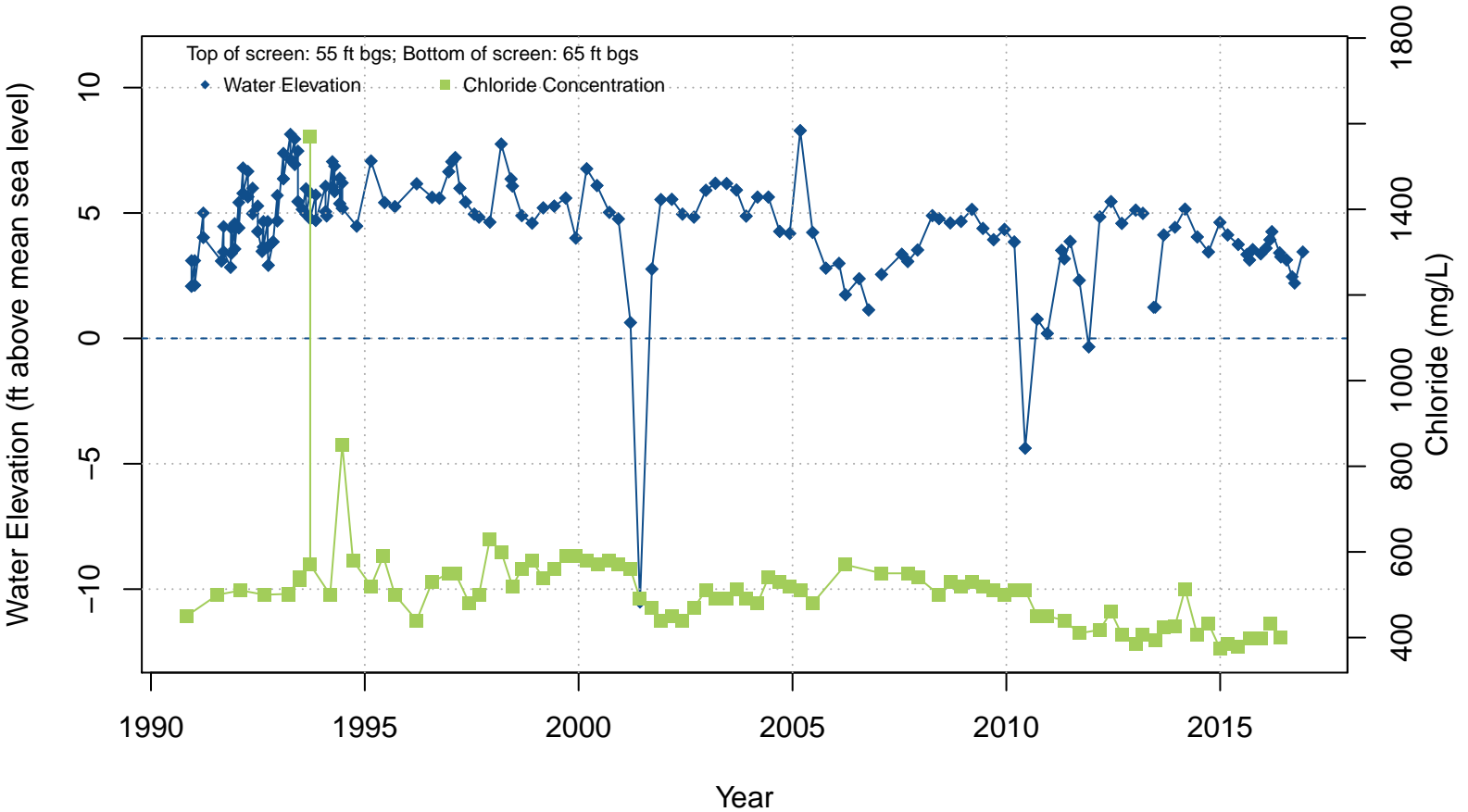
01N22W27C02S



01N22W27C03S

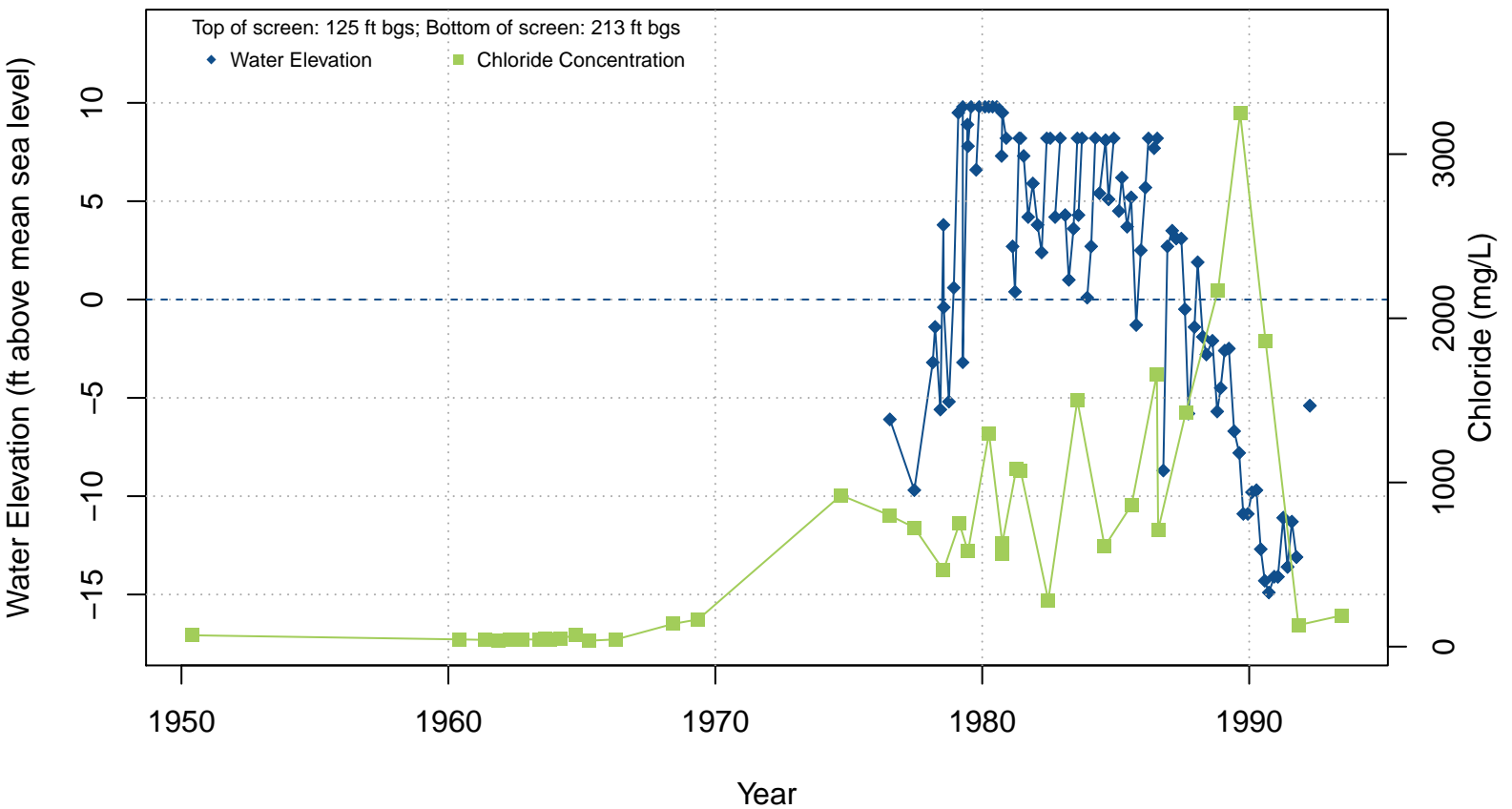


01N22W27C04S



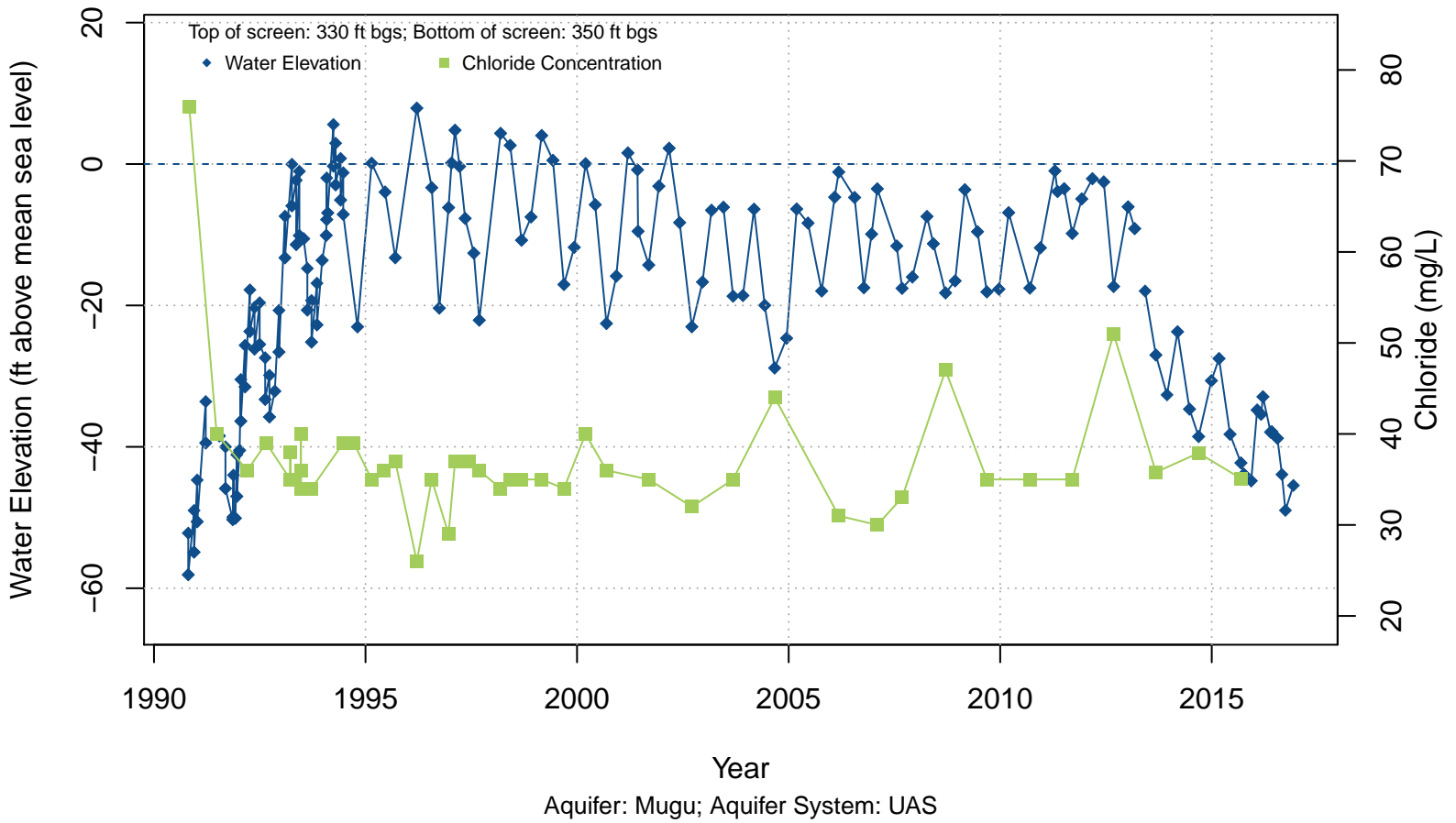
Aquifer: Perched; Aquifer System: Semi-Perched

01N22W27R01S

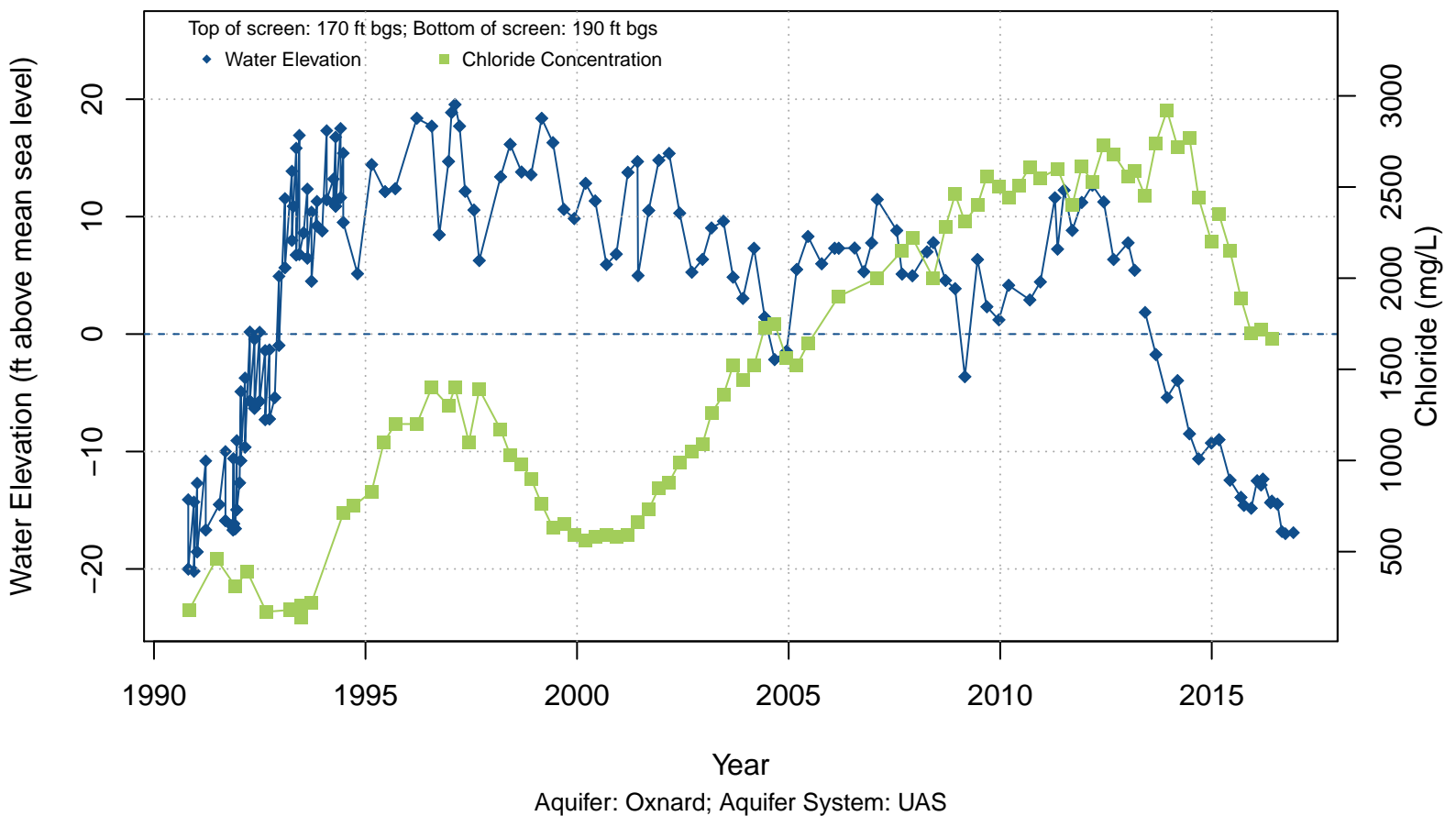


Aquifer: Oxnard; Aquifer System: UAS

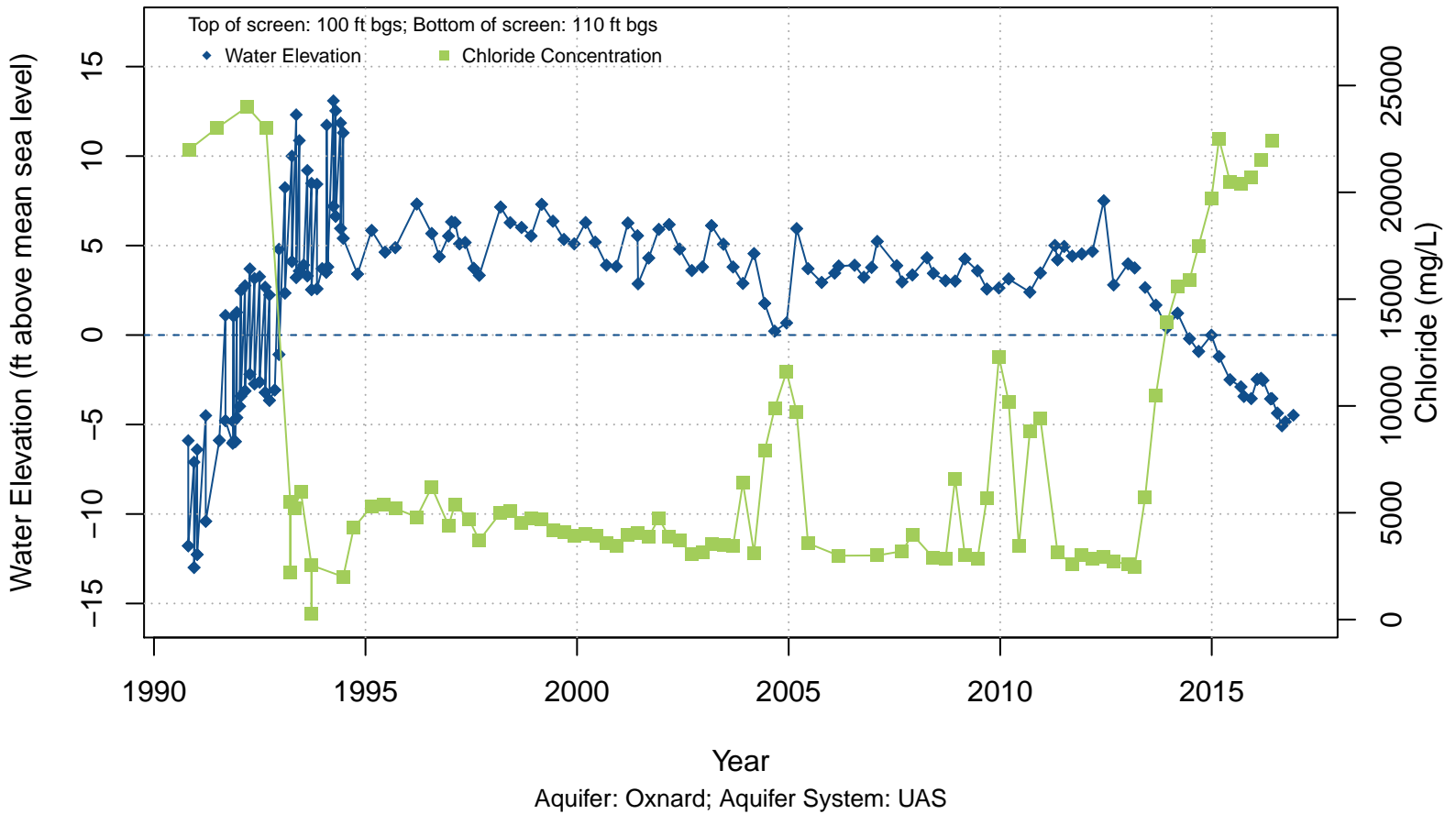
01N22W27R03S



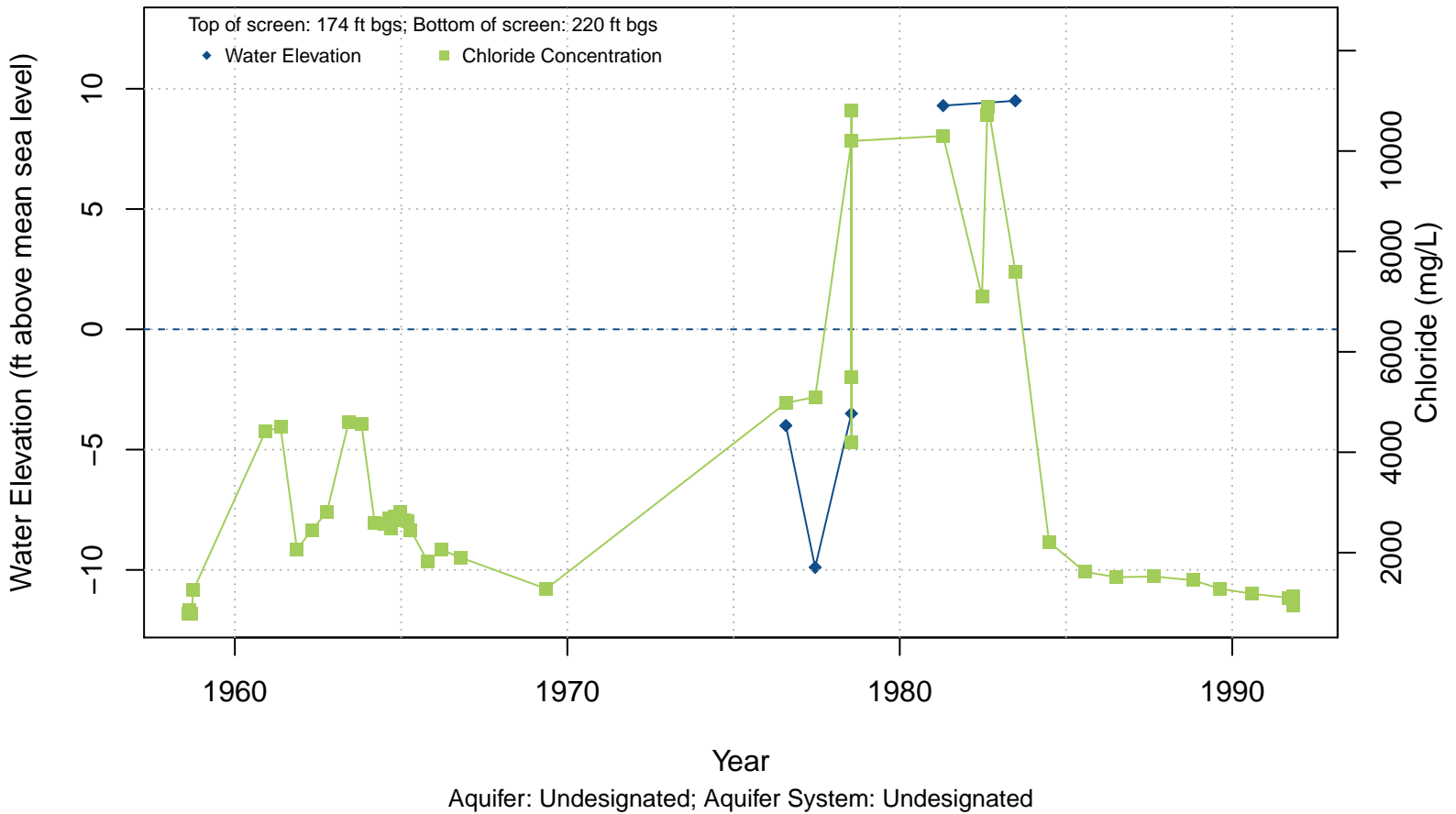
01N22W27R04S



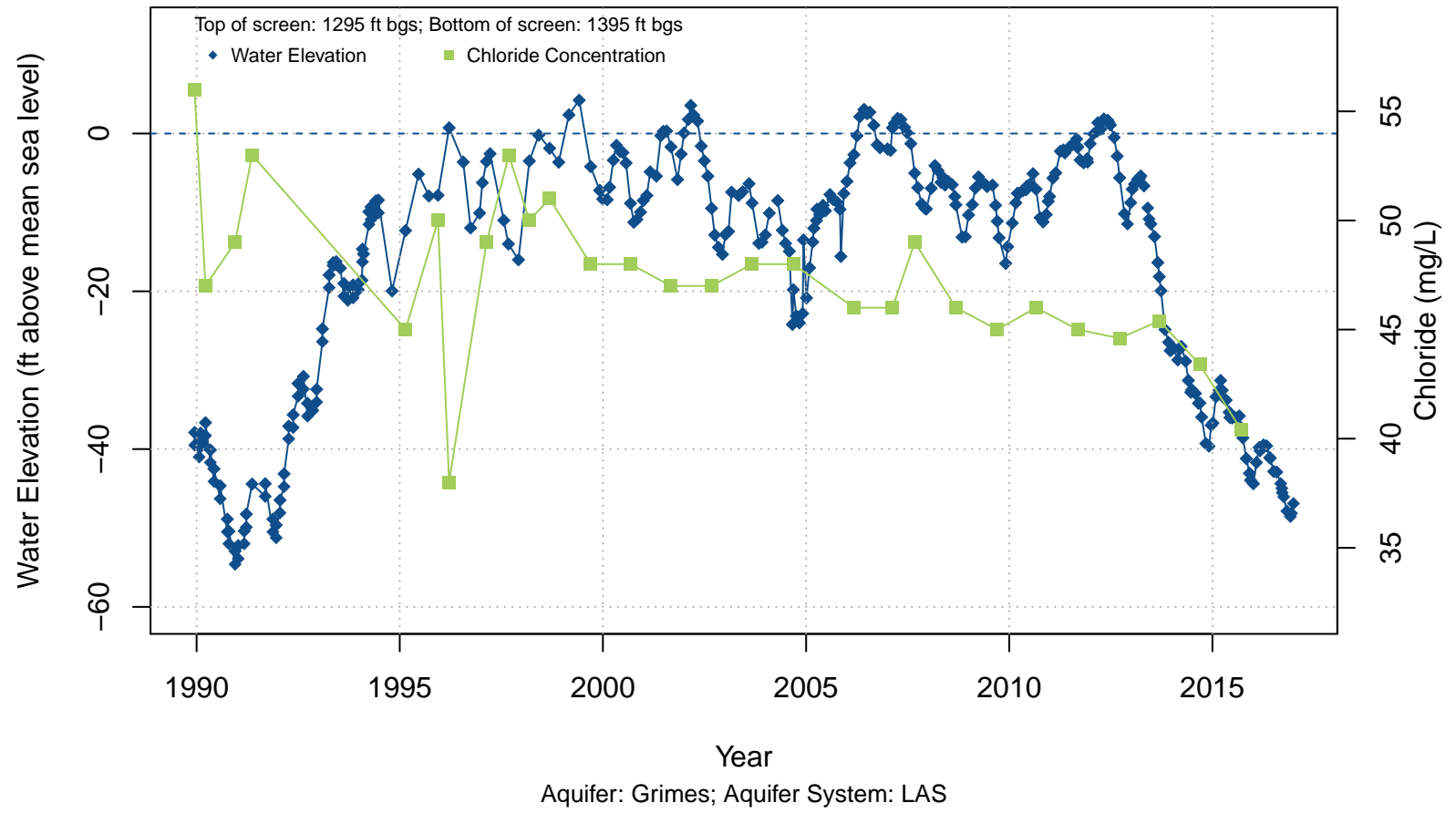
01N22W27R05S



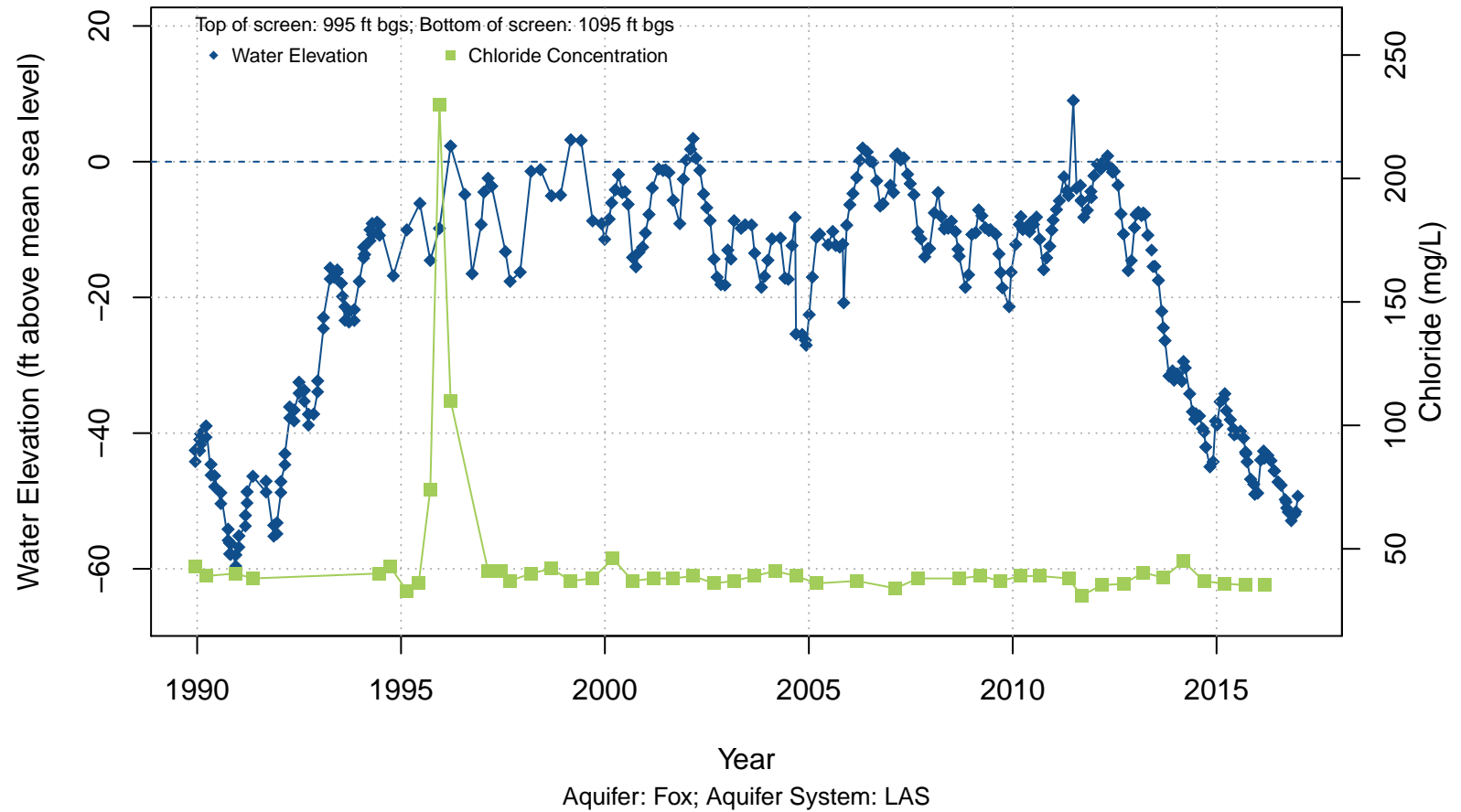
01N22W28B01S



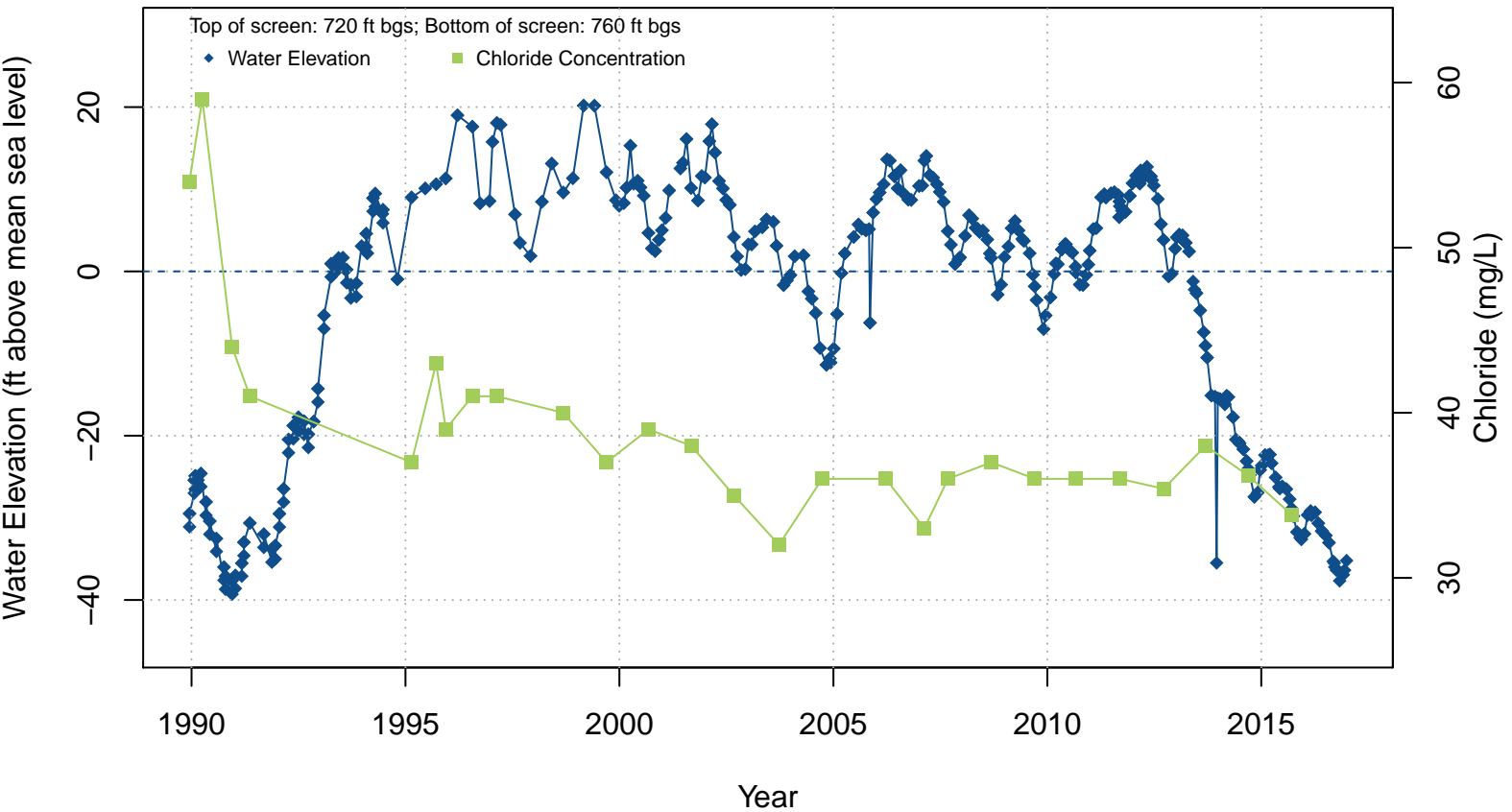
01N22W28G01S



01N22W28G02S

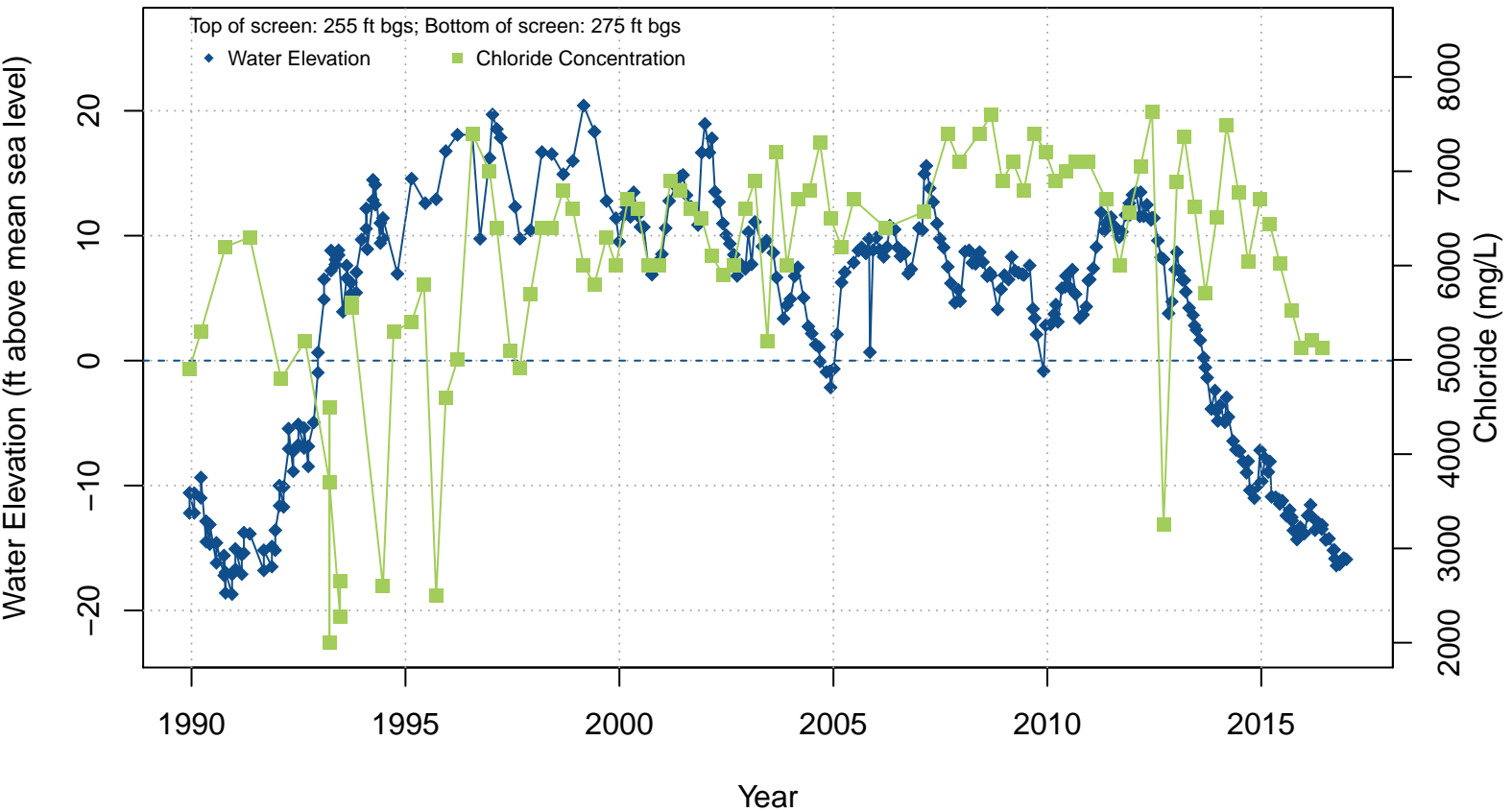


01N22W28G03S



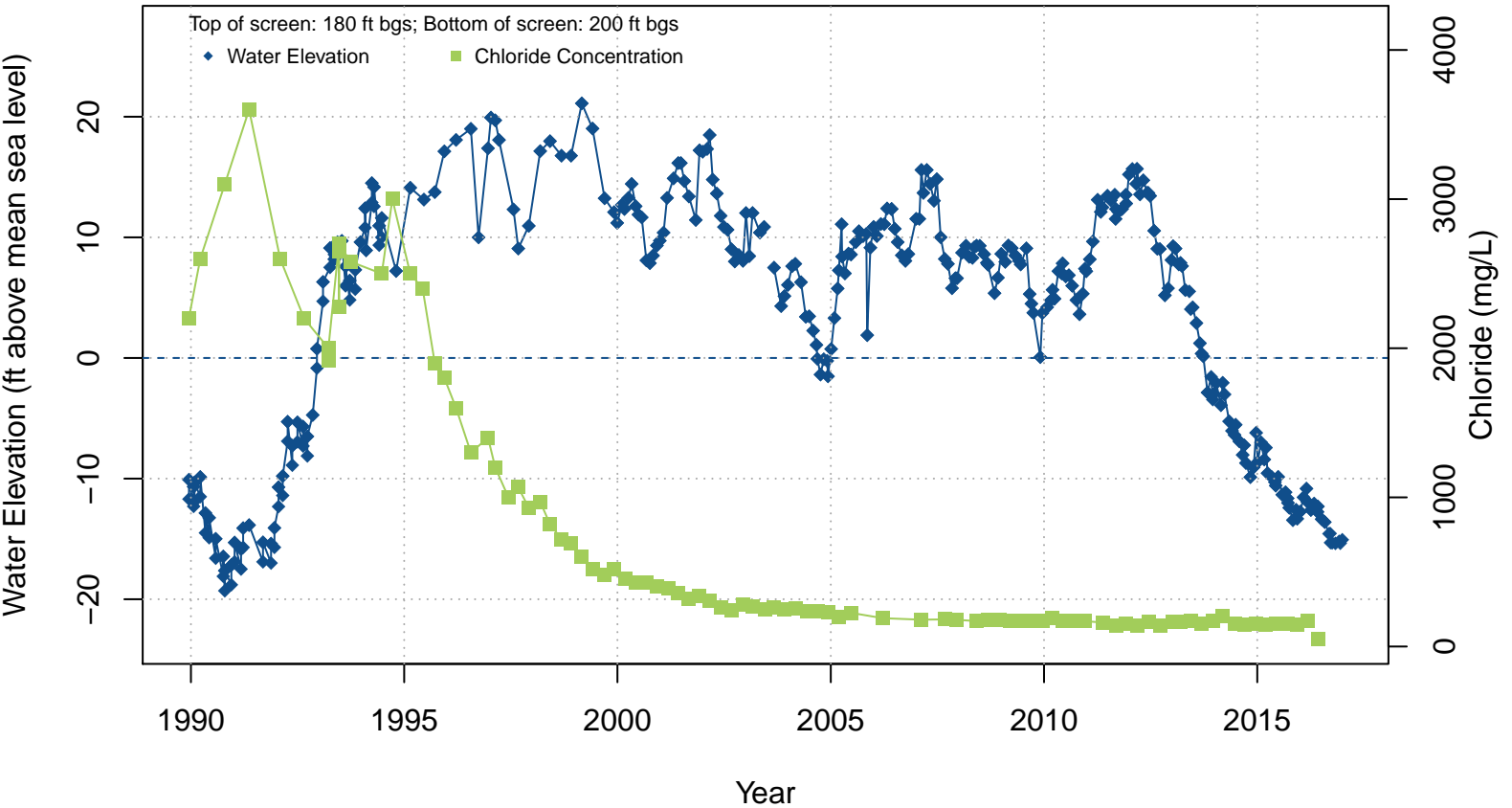
Aquifer: Hueneme; Aquifer System: LAS

01N22W28G04S

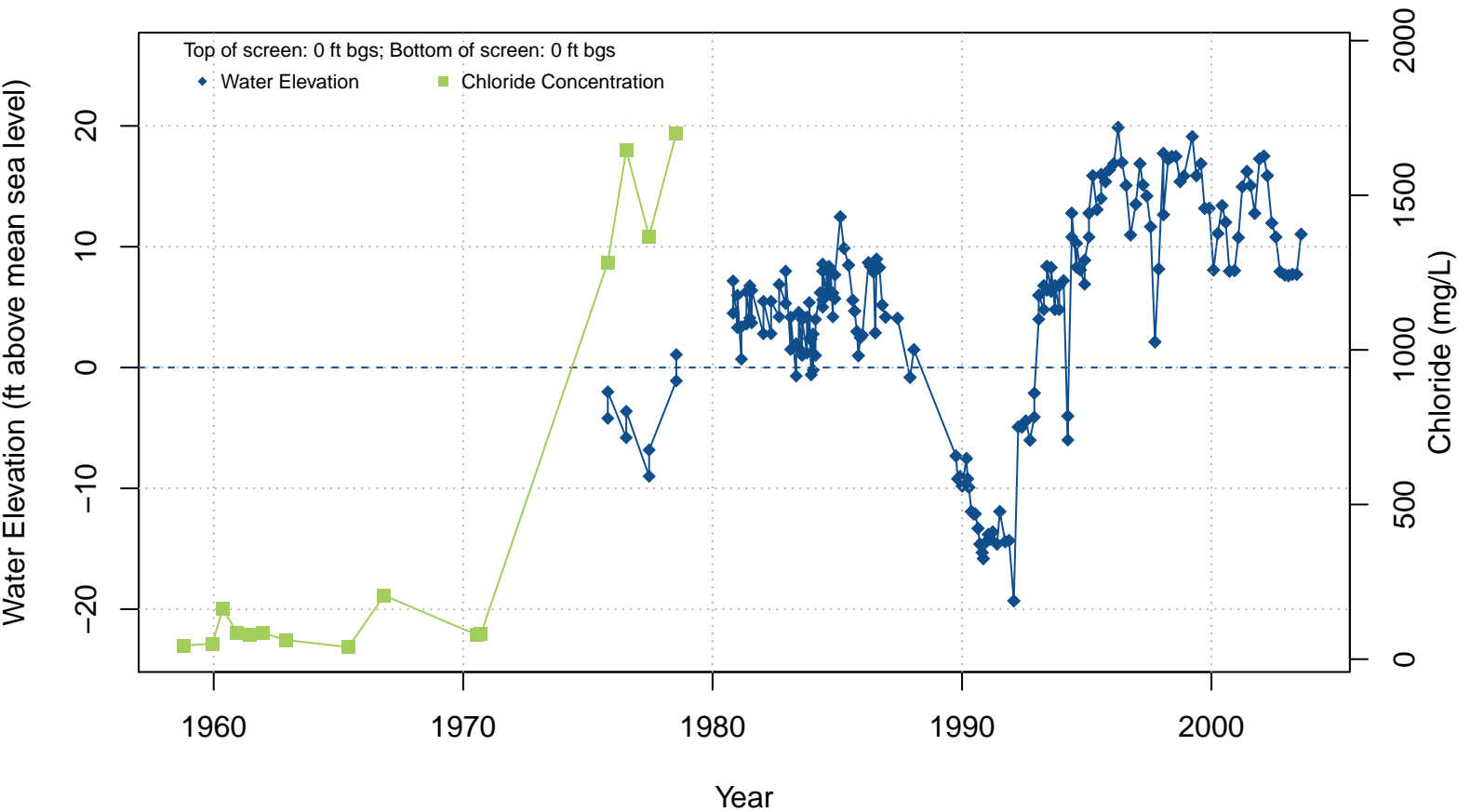


Aquifer: Oxnard; Aquifer System: UAS

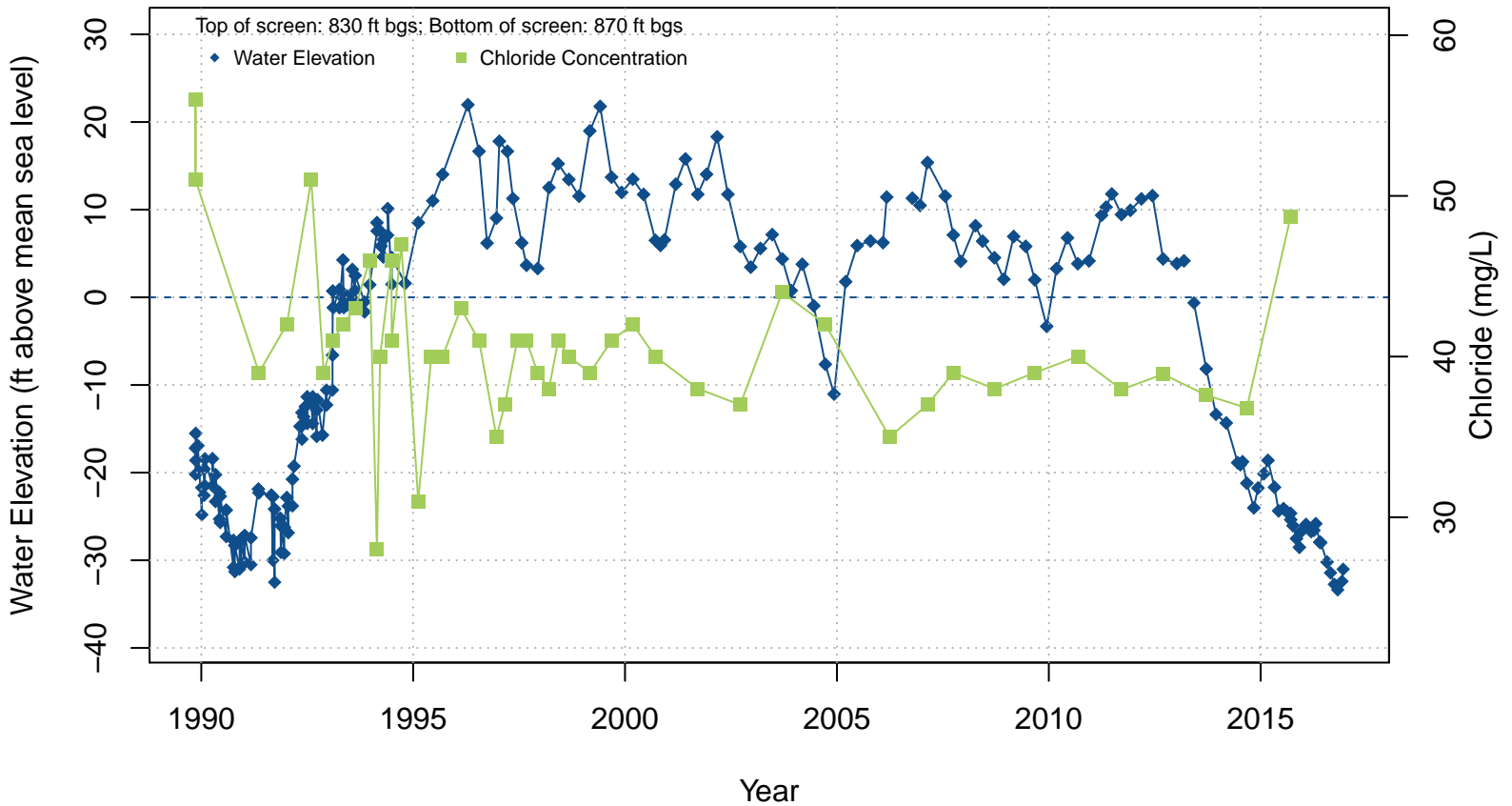
01N22W28G05S



01N22W28H03S

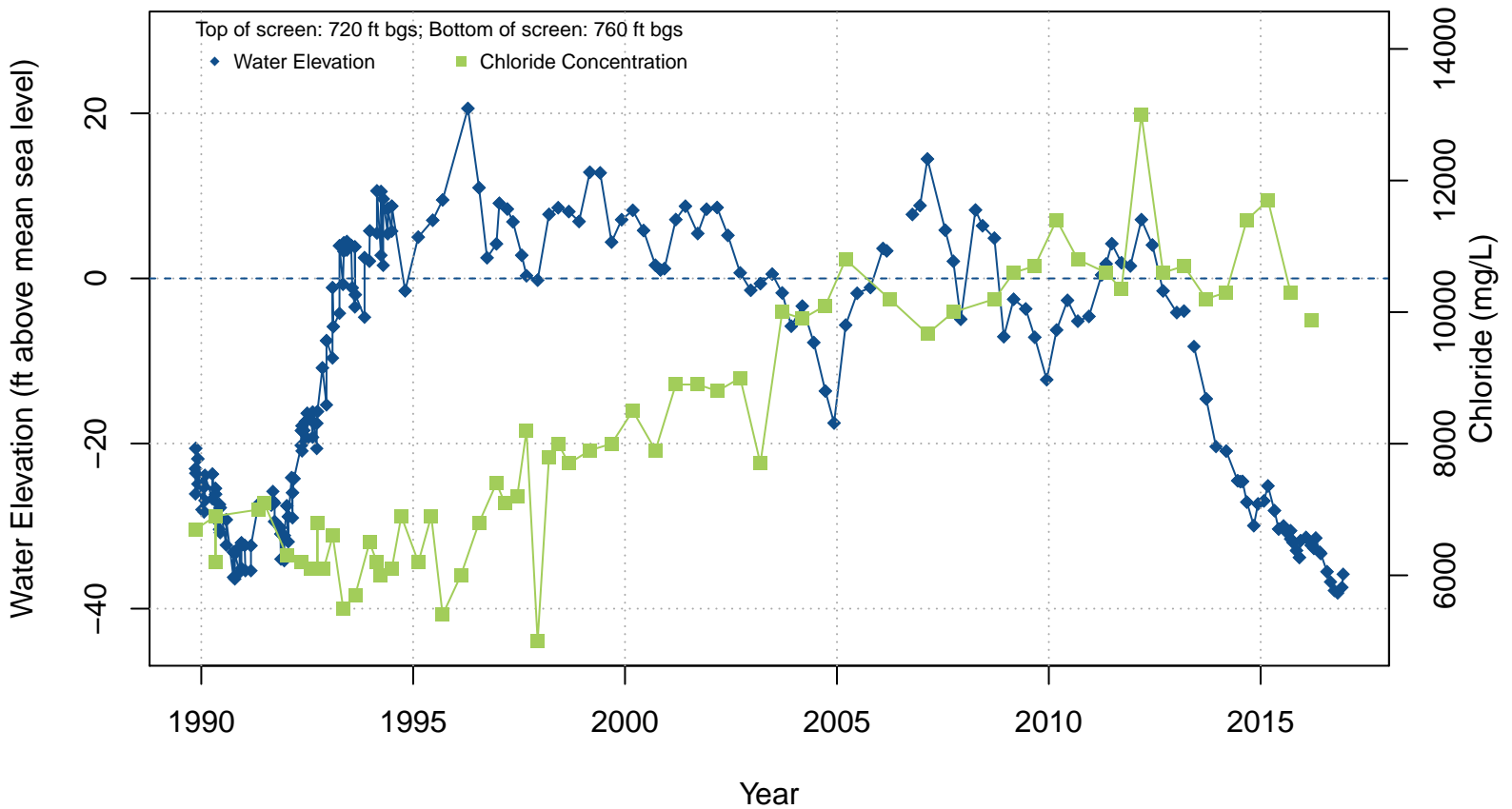


01N22W29D01S



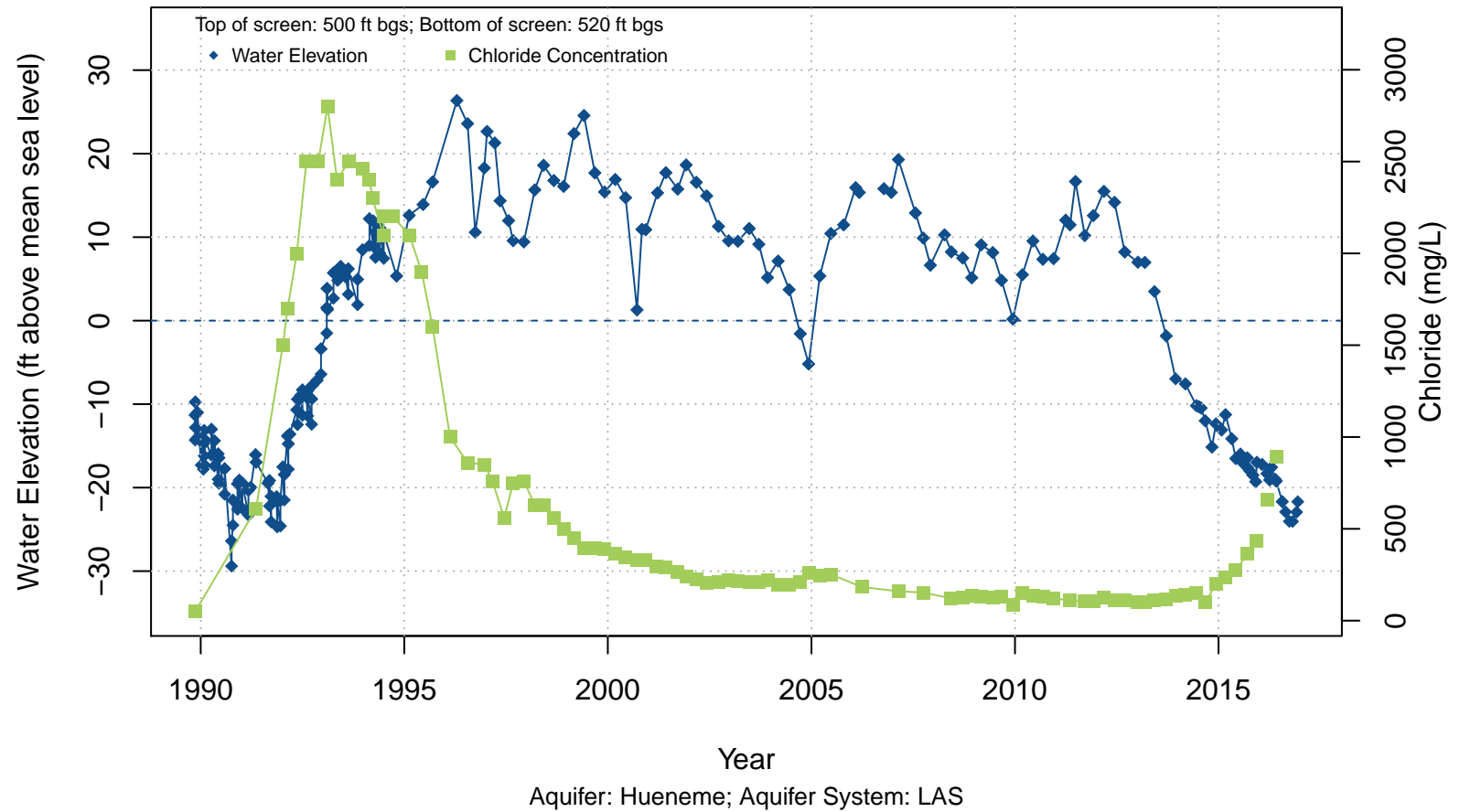
Aquifer: Fox; Aquifer System: LAS

01N22W29D02S

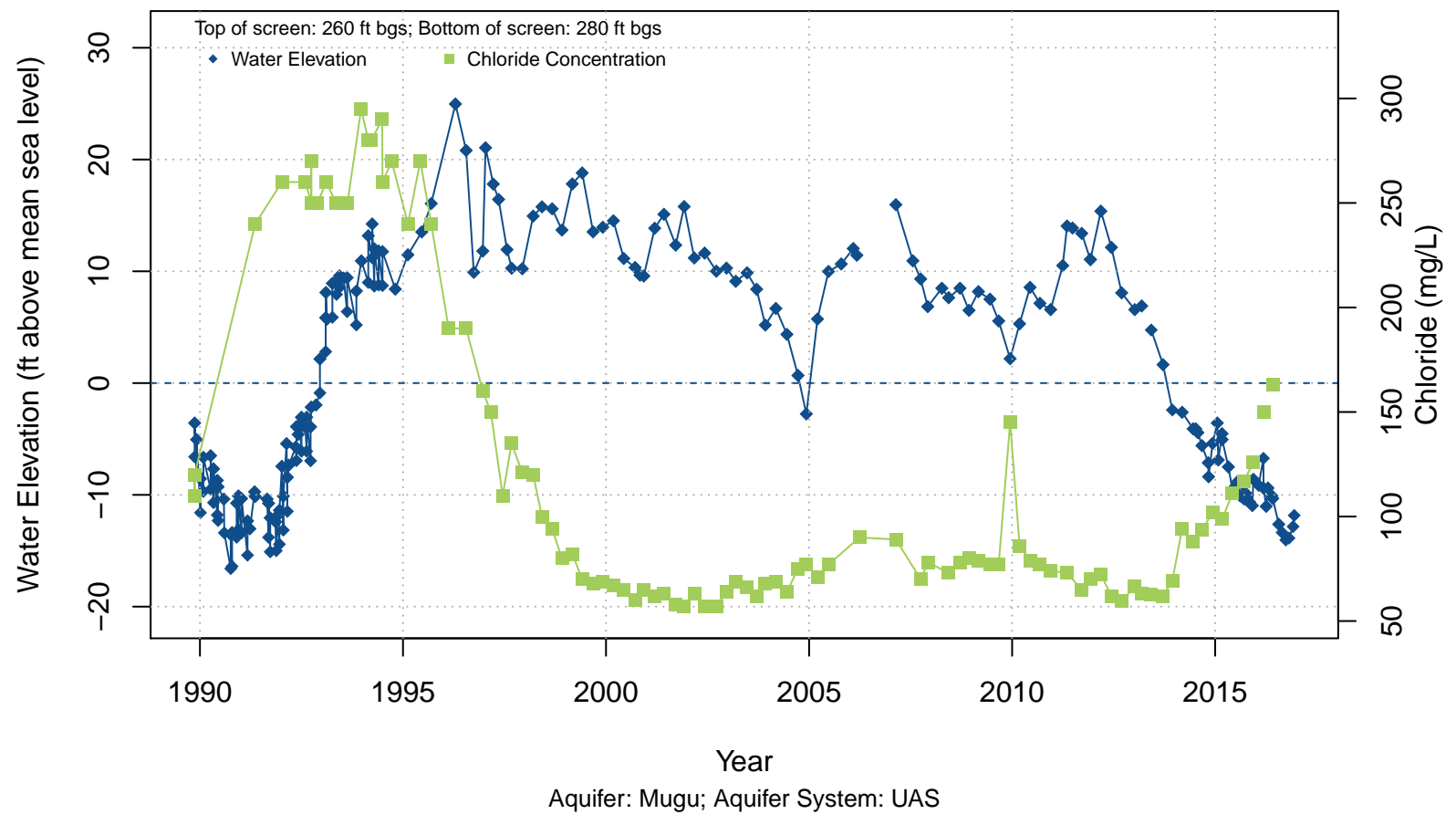


Aquifer: Hueneme; Aquifer System: LAS

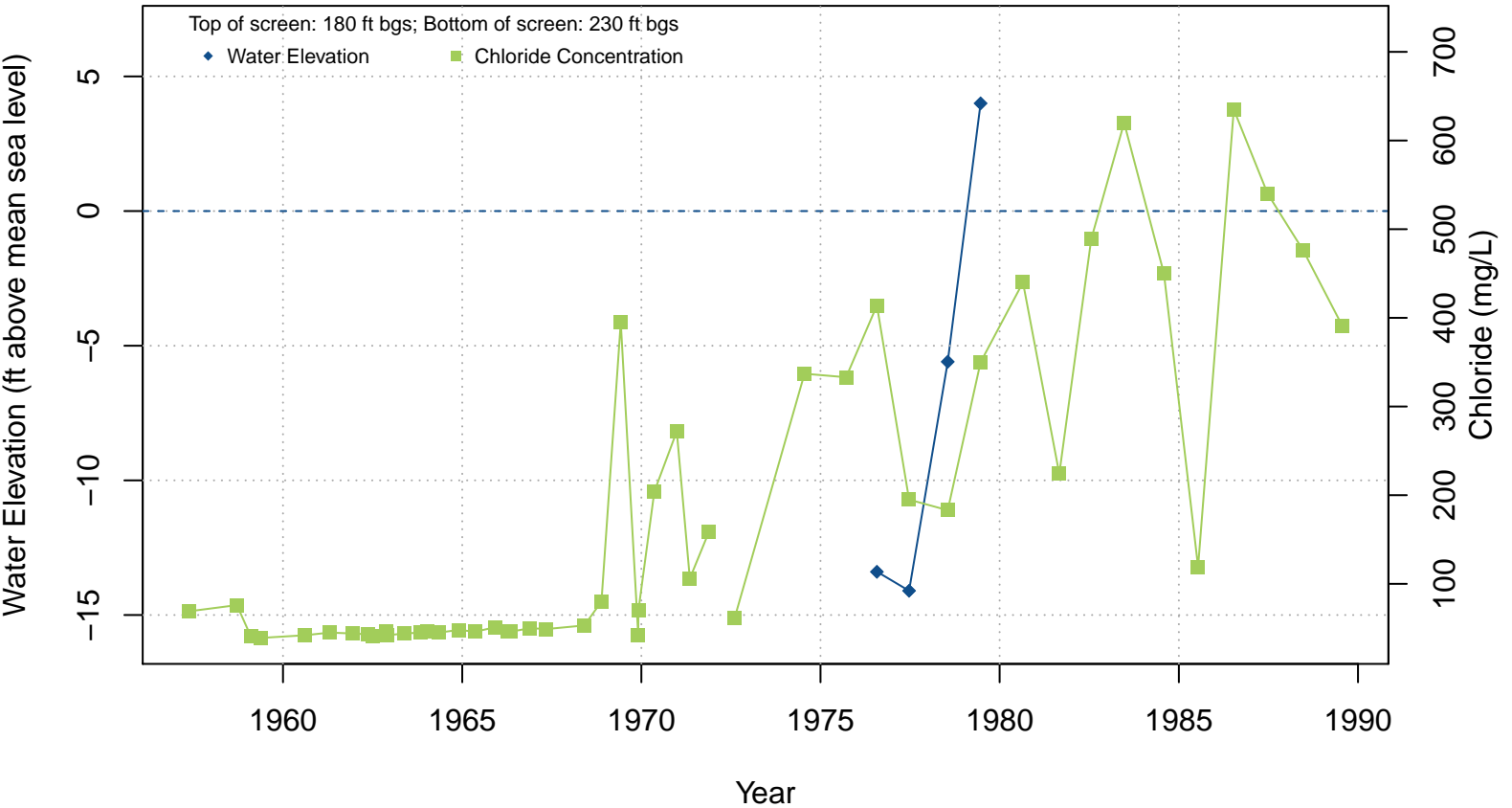
01N22W29D03S



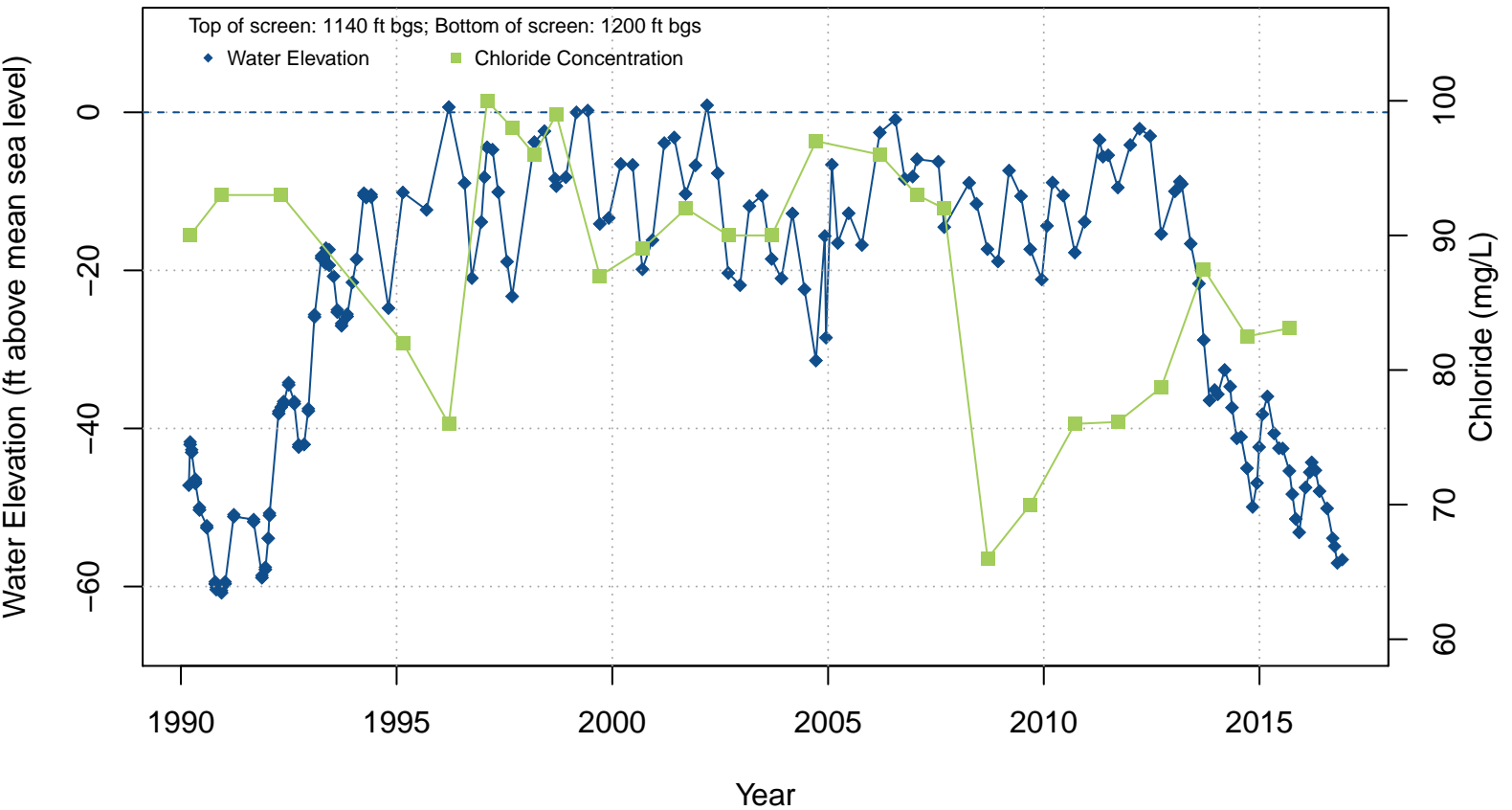
01N22W29D04S



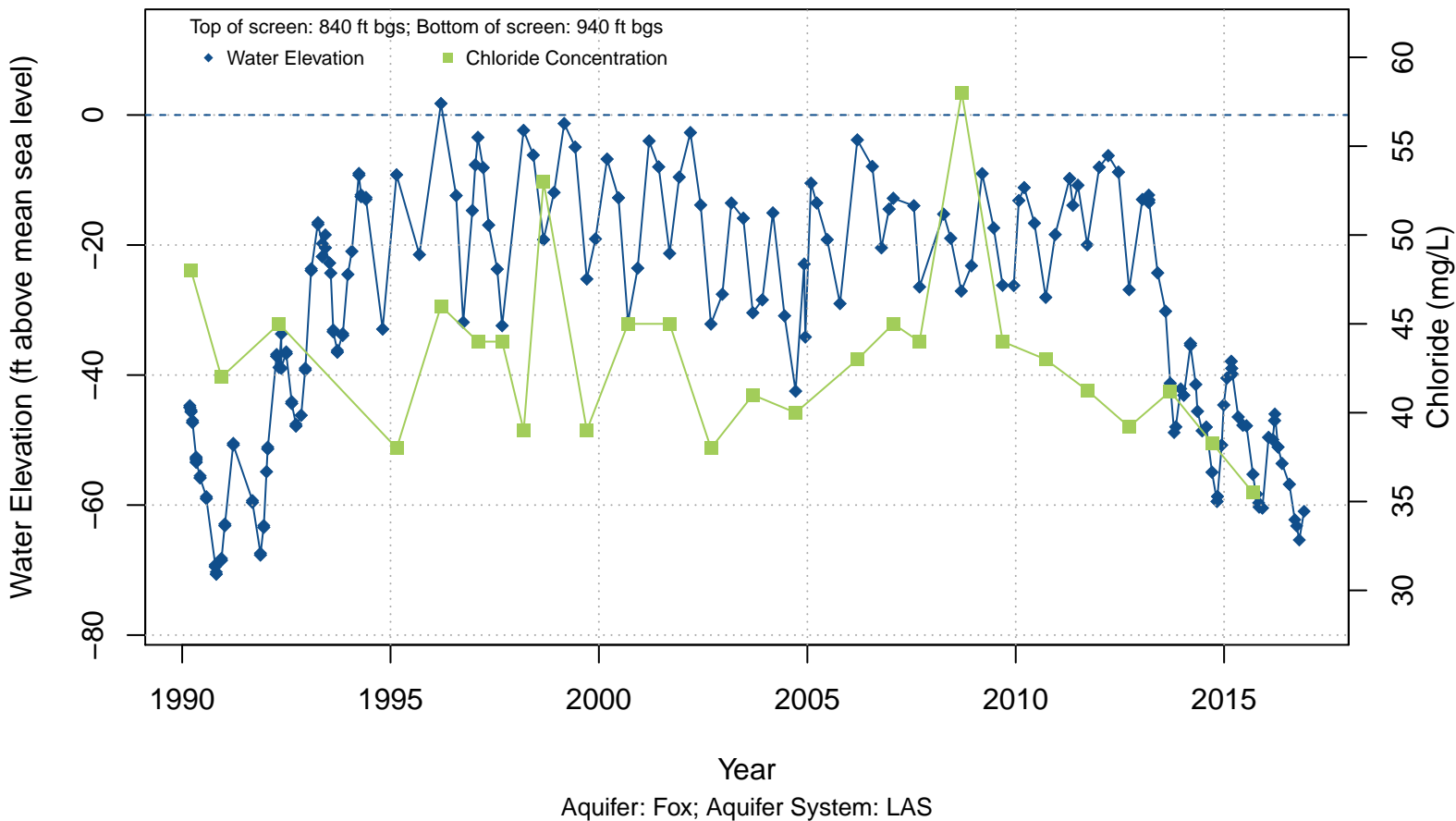
01N22W35C01S



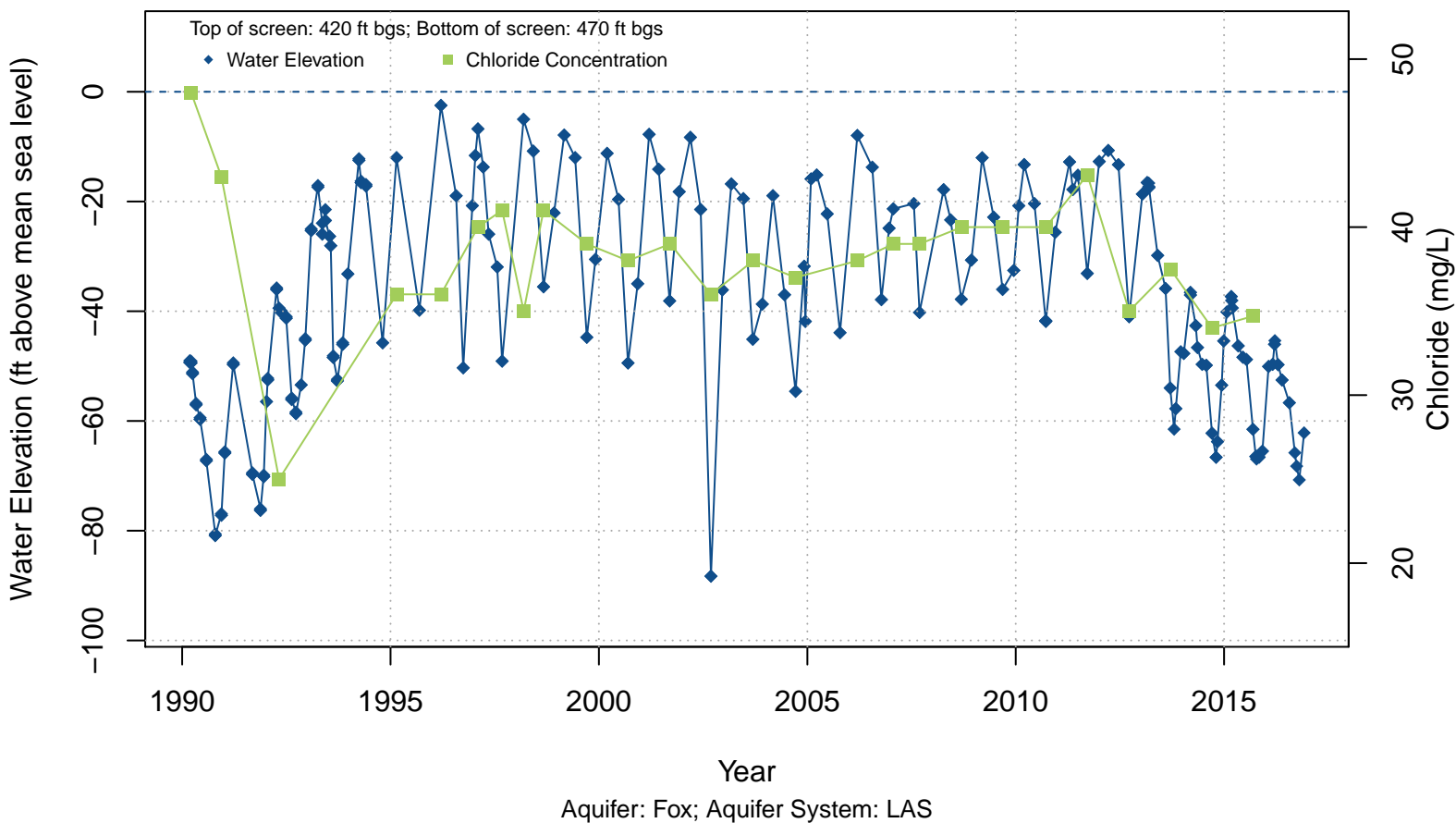
01N22W35E01S



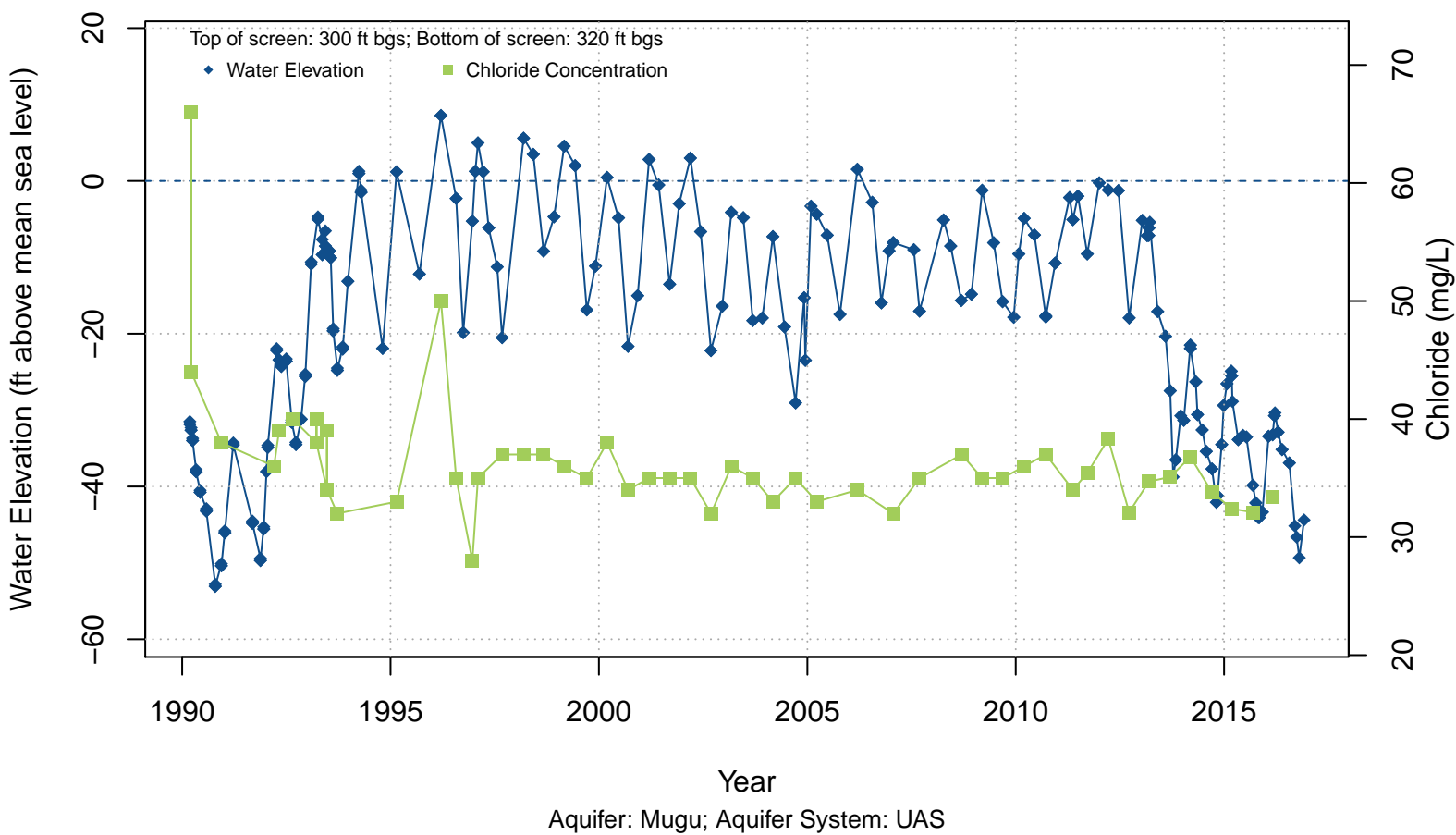
01N22W35E02S



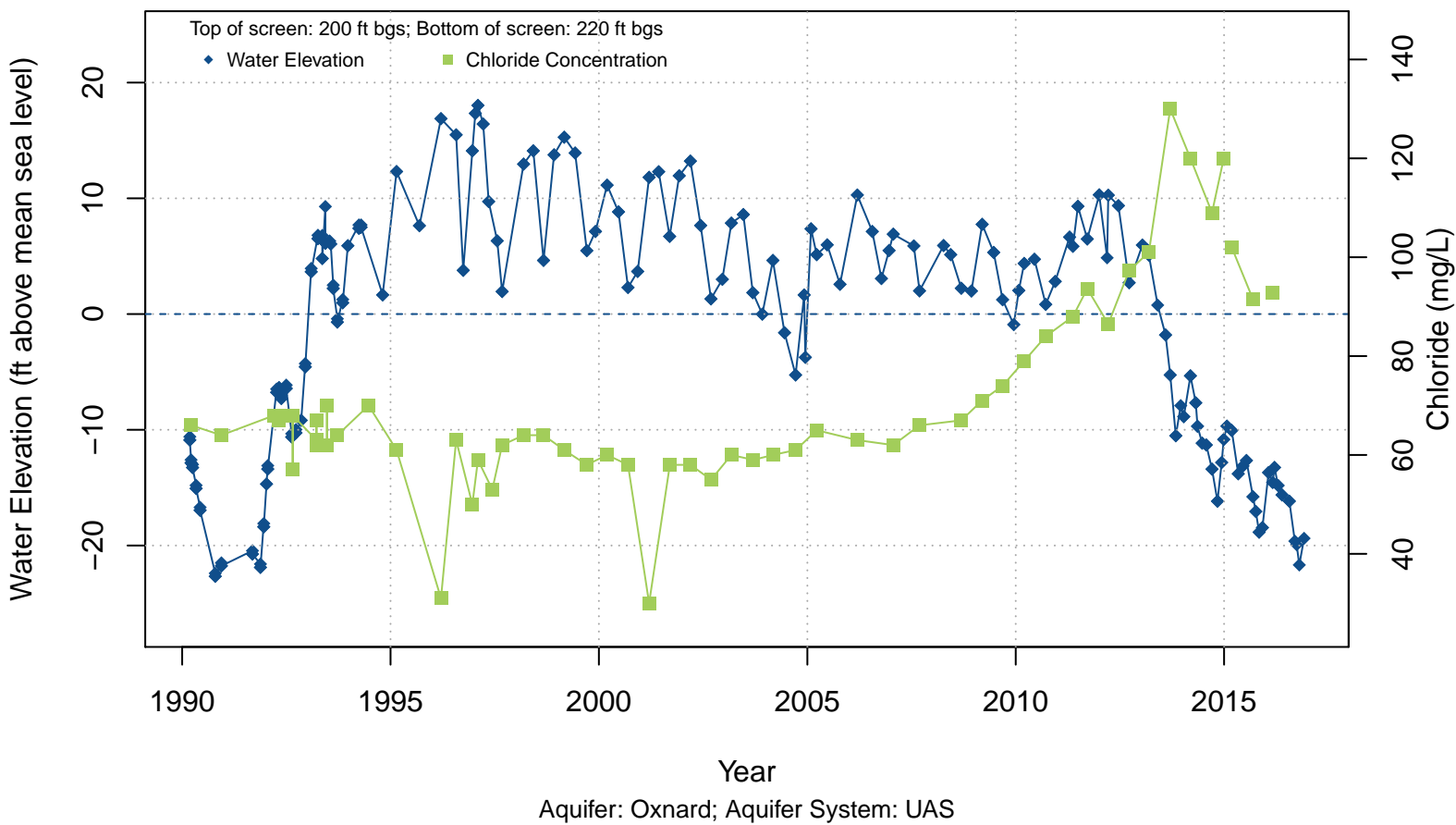
01N22W35E03S



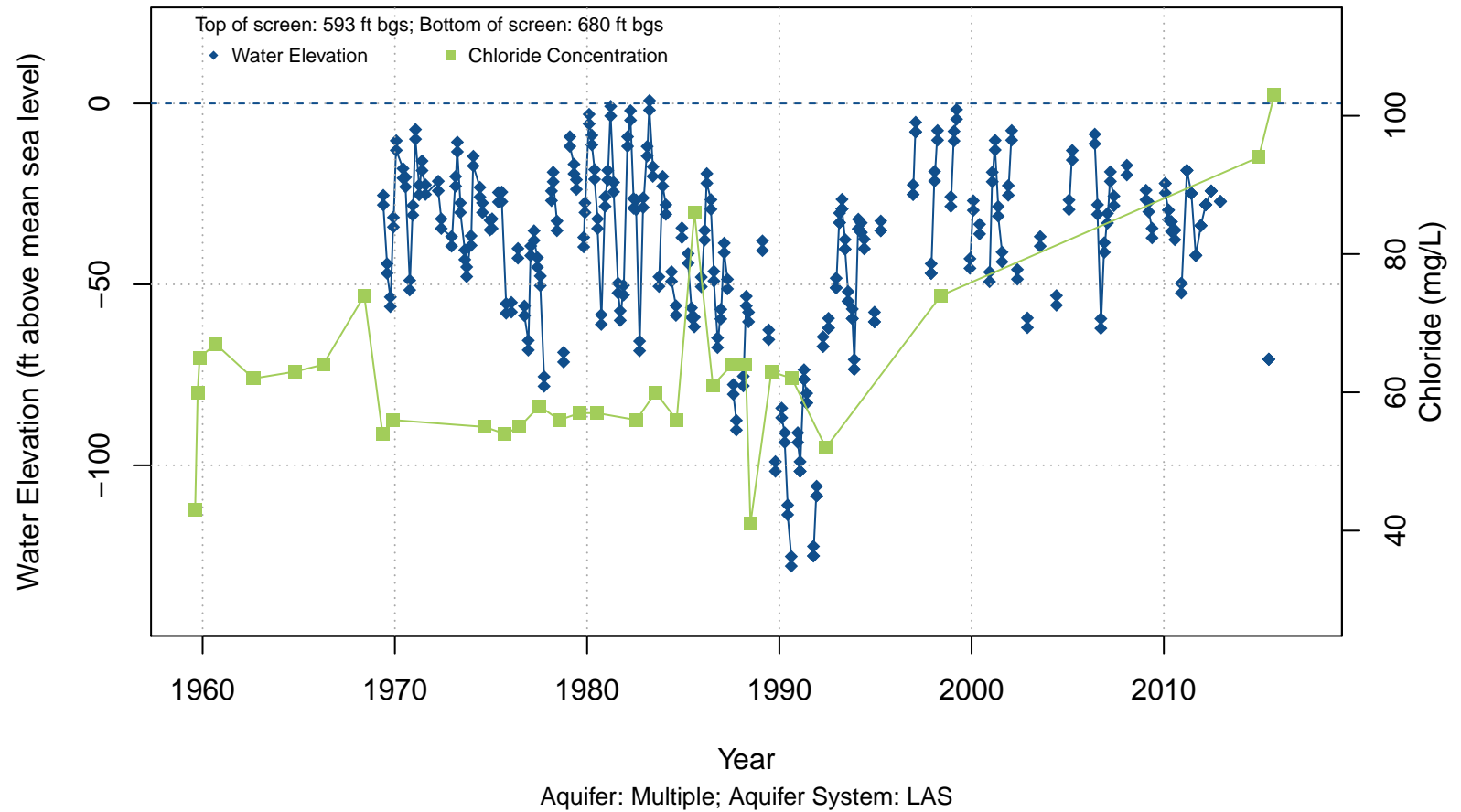
01N22W35E04S



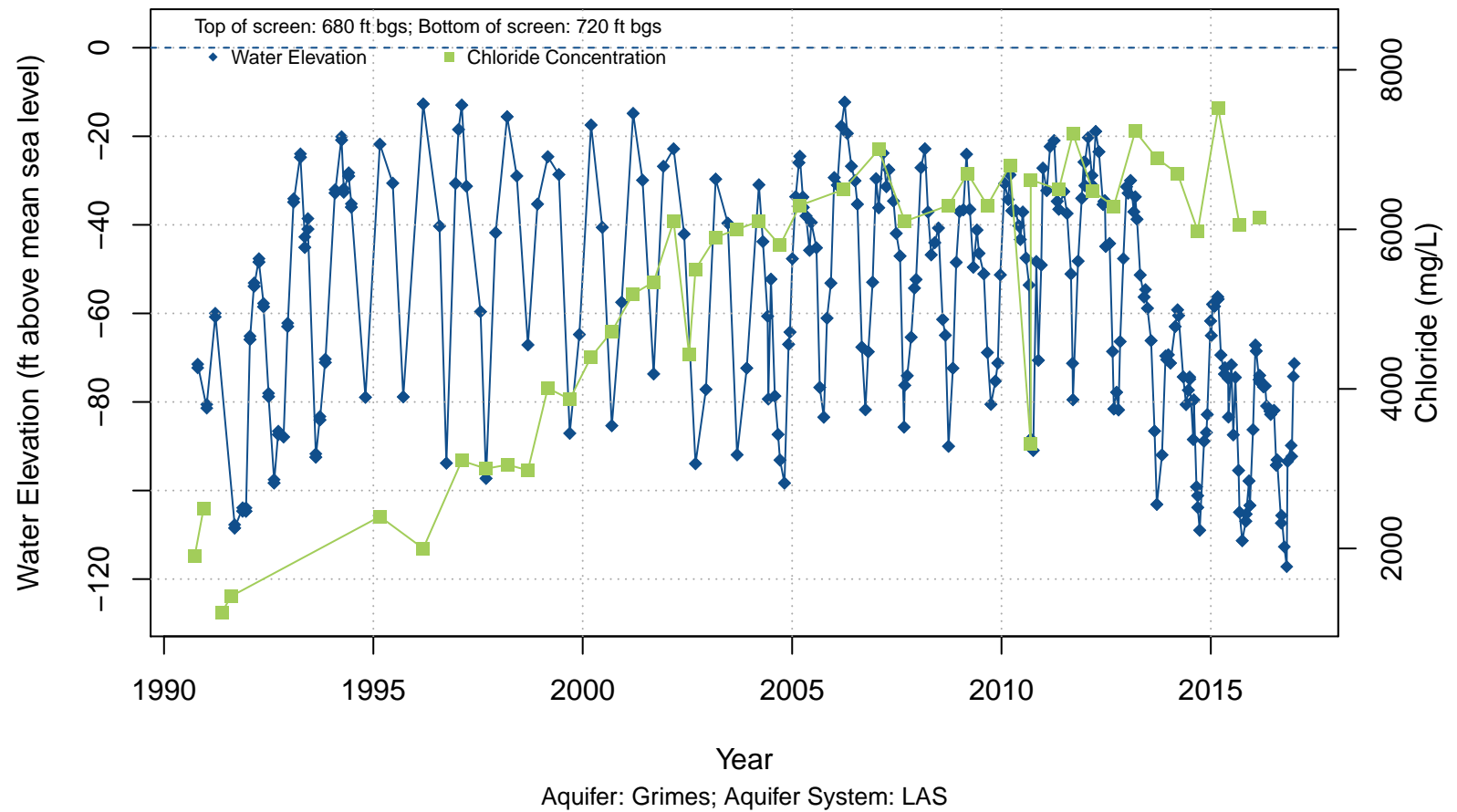
01N22W35E05S



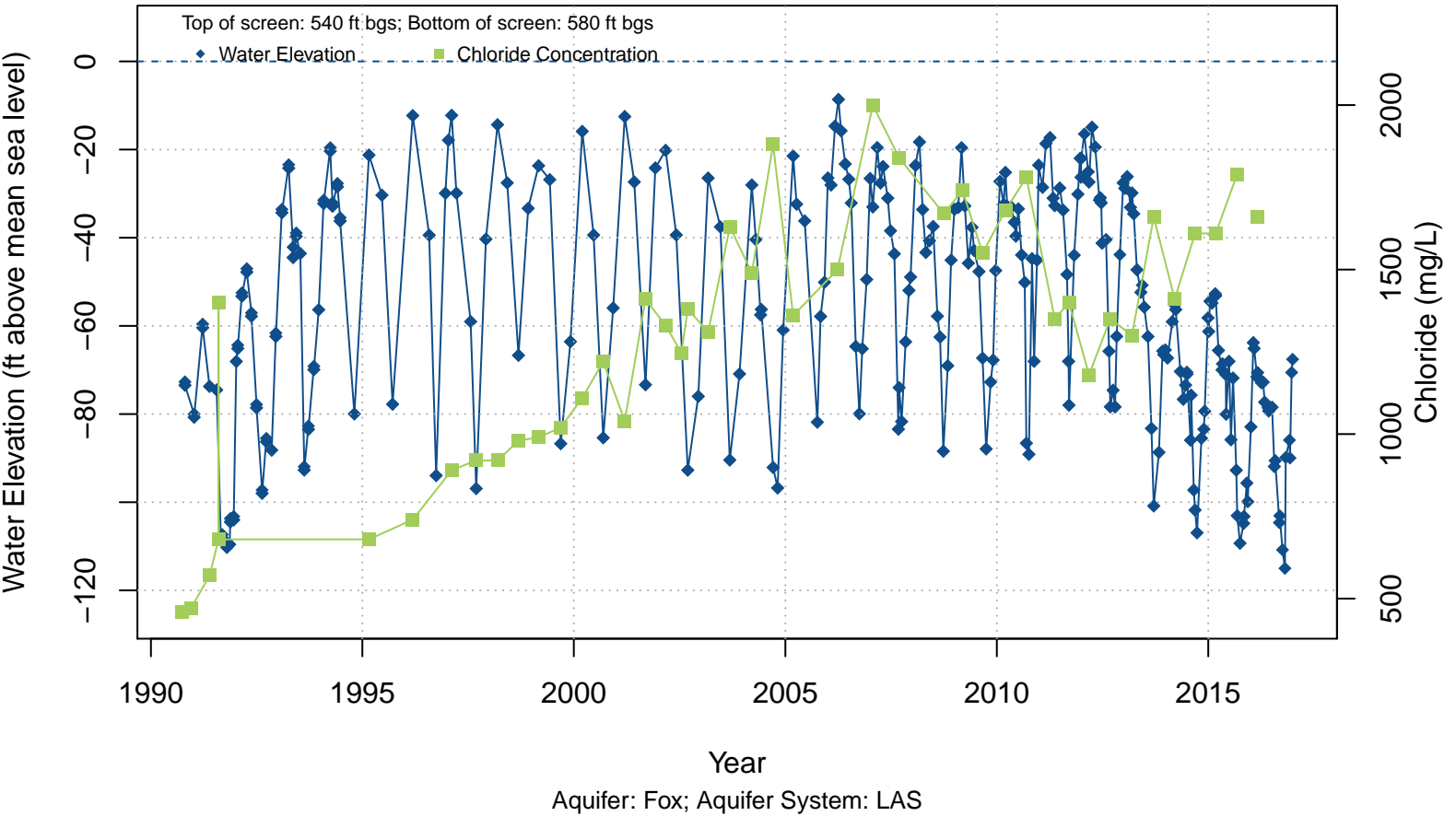
01N22W36B02S



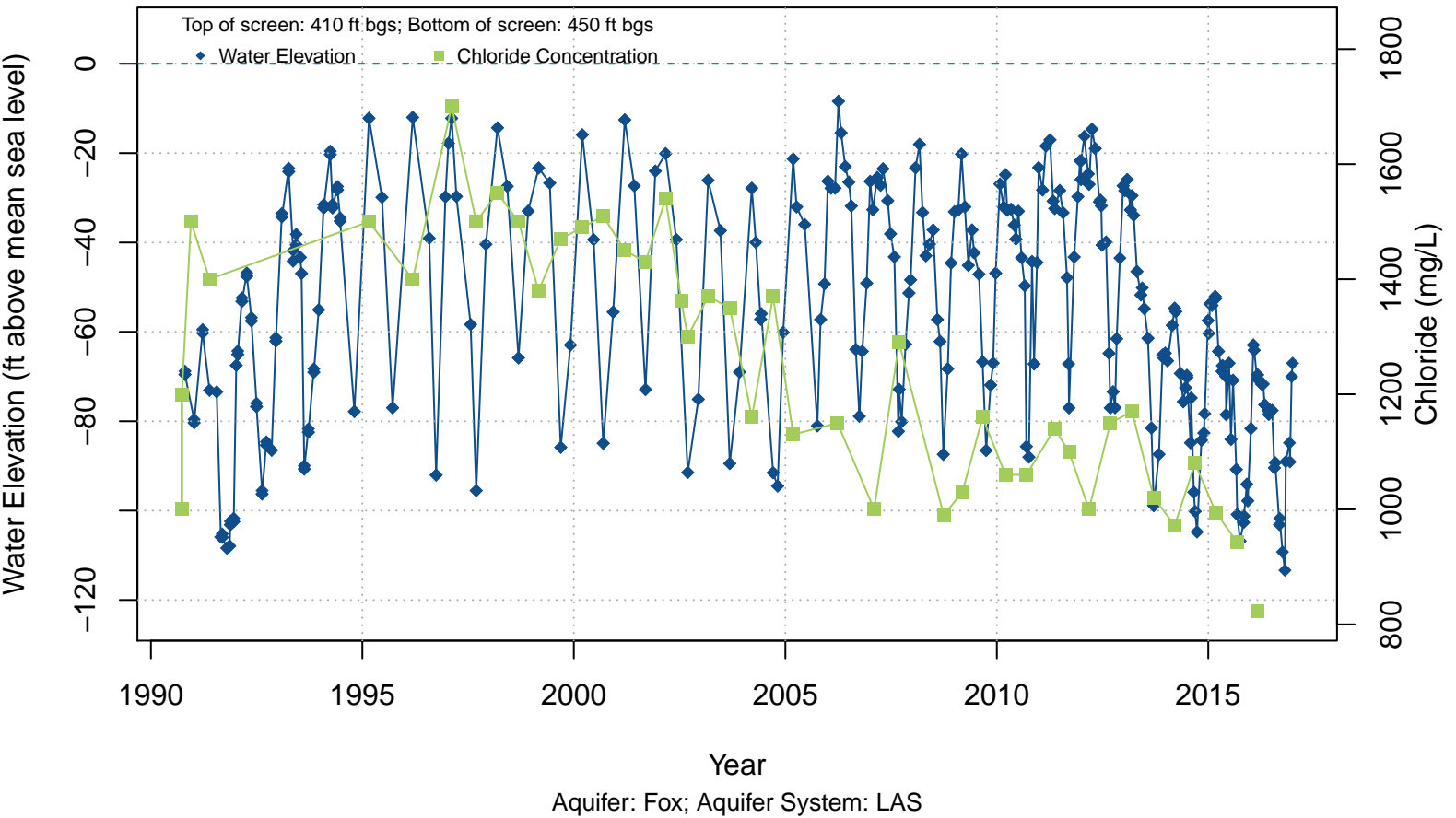
01N22W36K05S



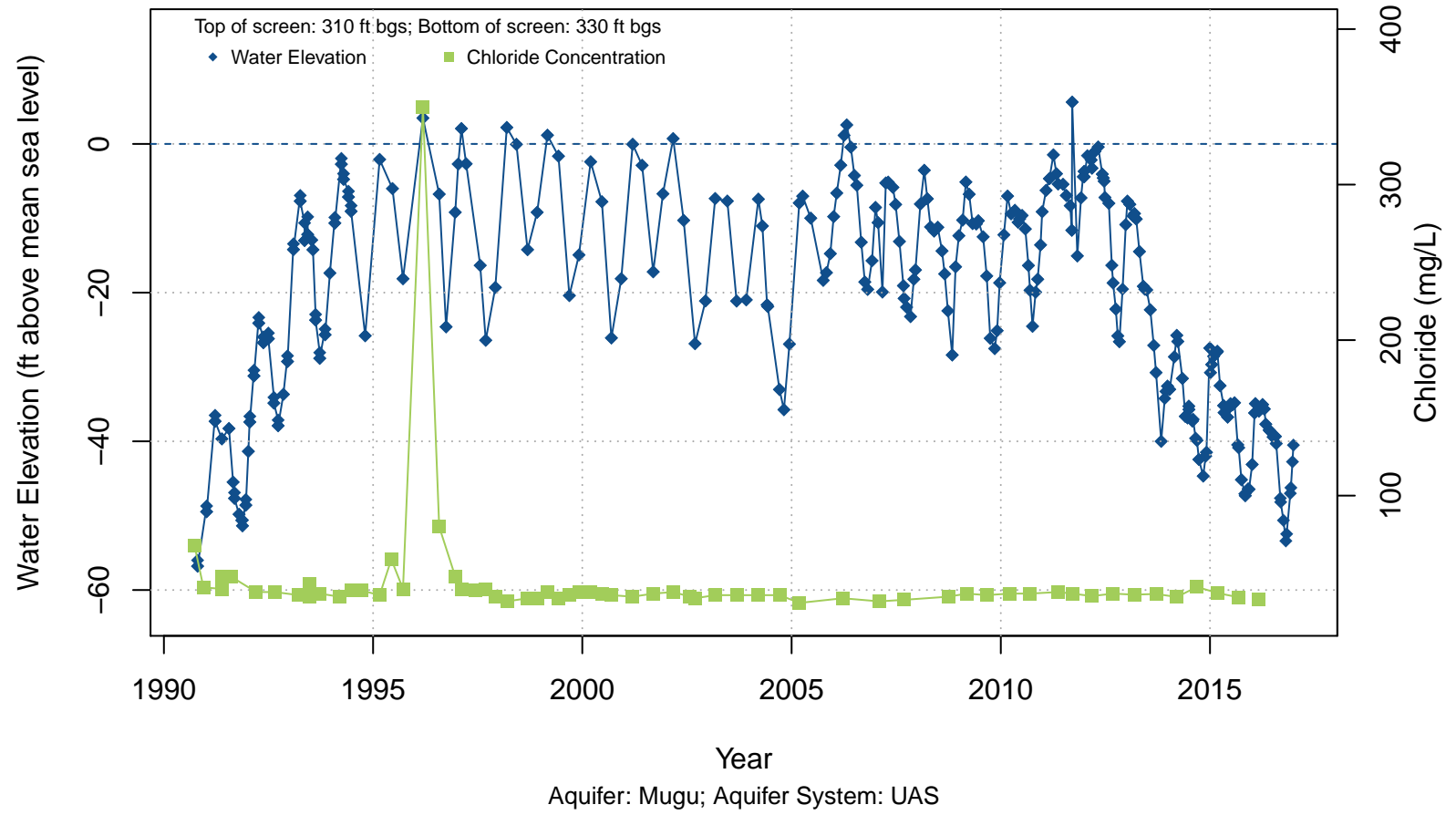
01N22W36K06S



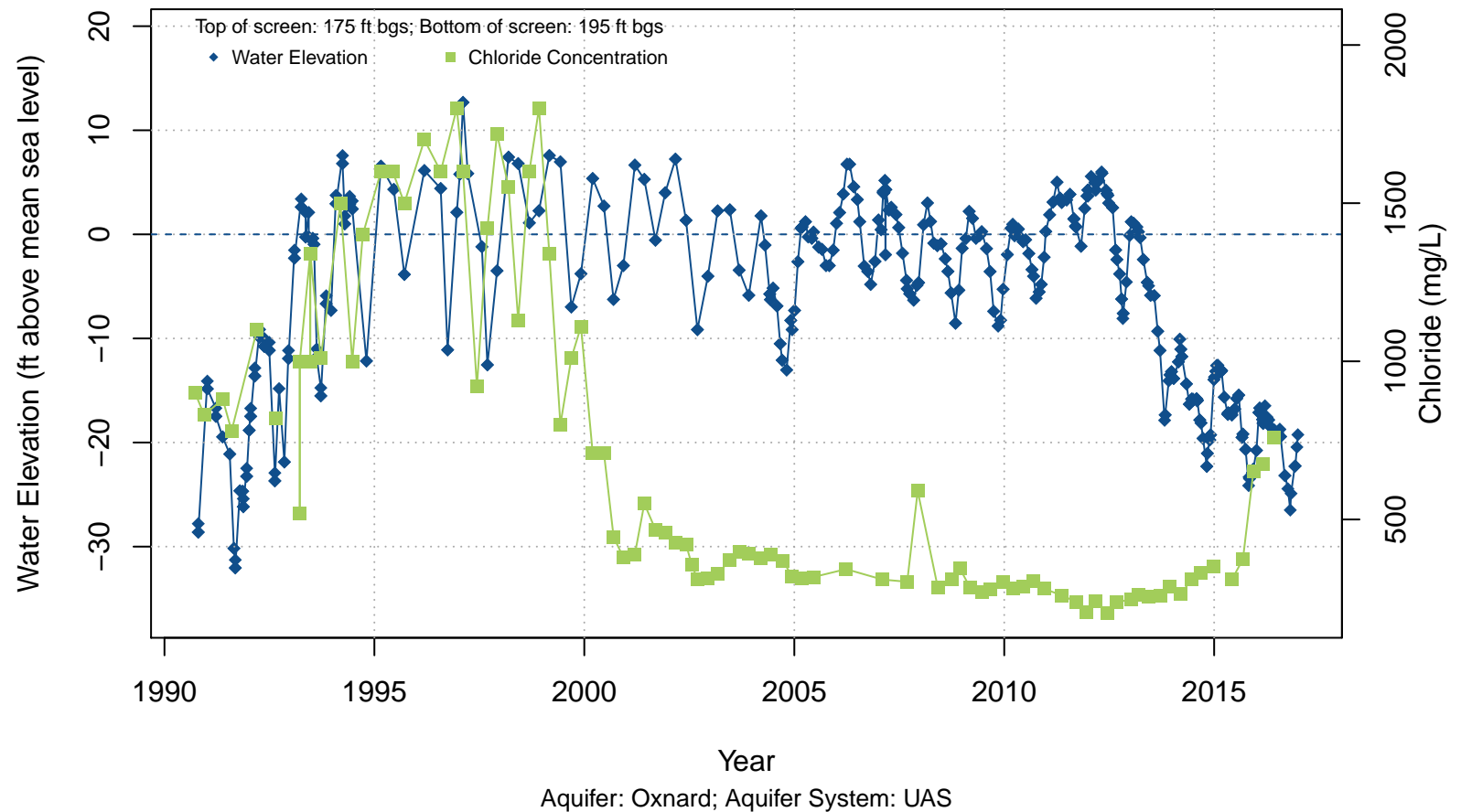
01N22W36K07S



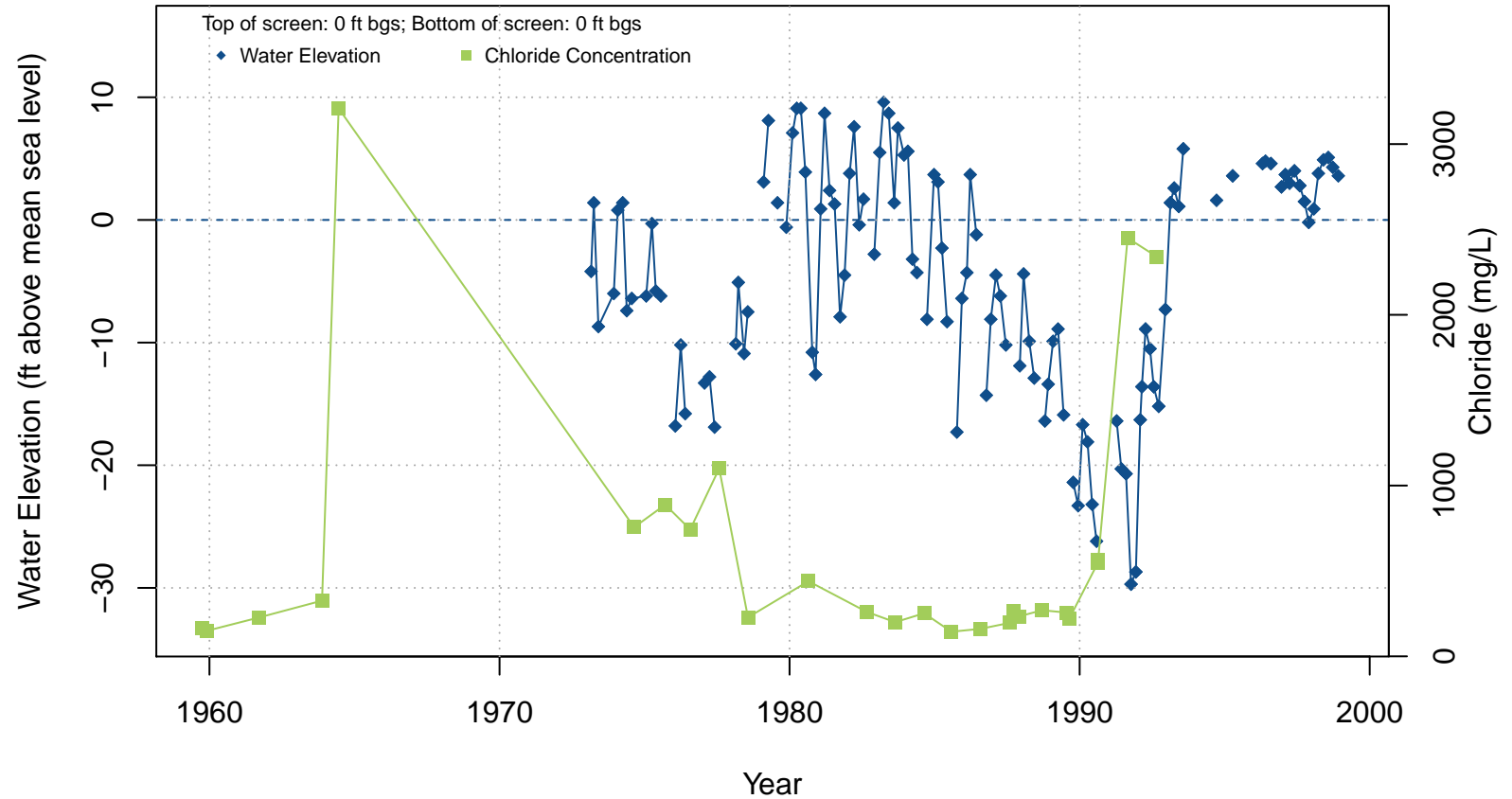
01N22W36K08S



01N22W36K09S

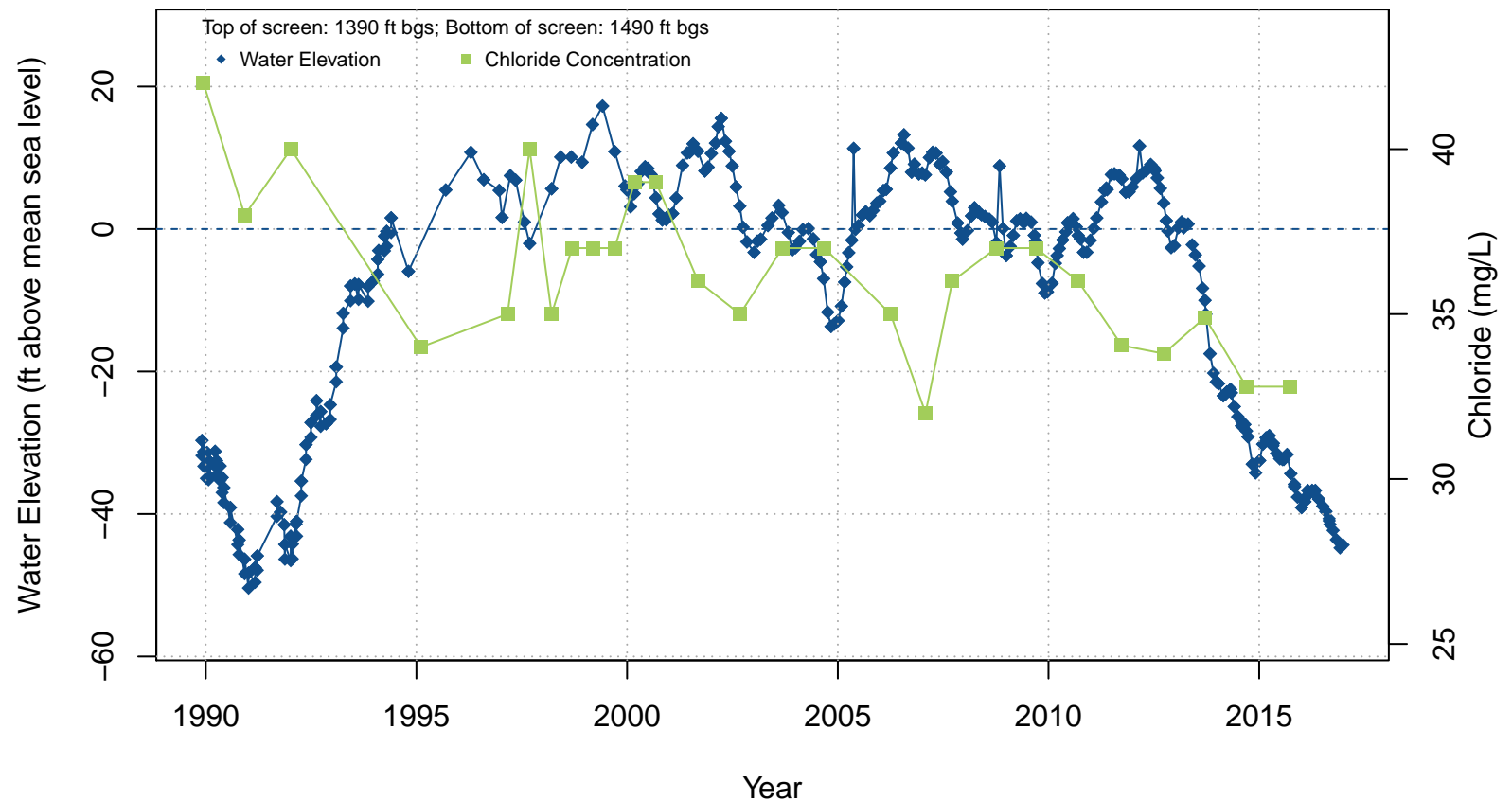


01N22W36L01S



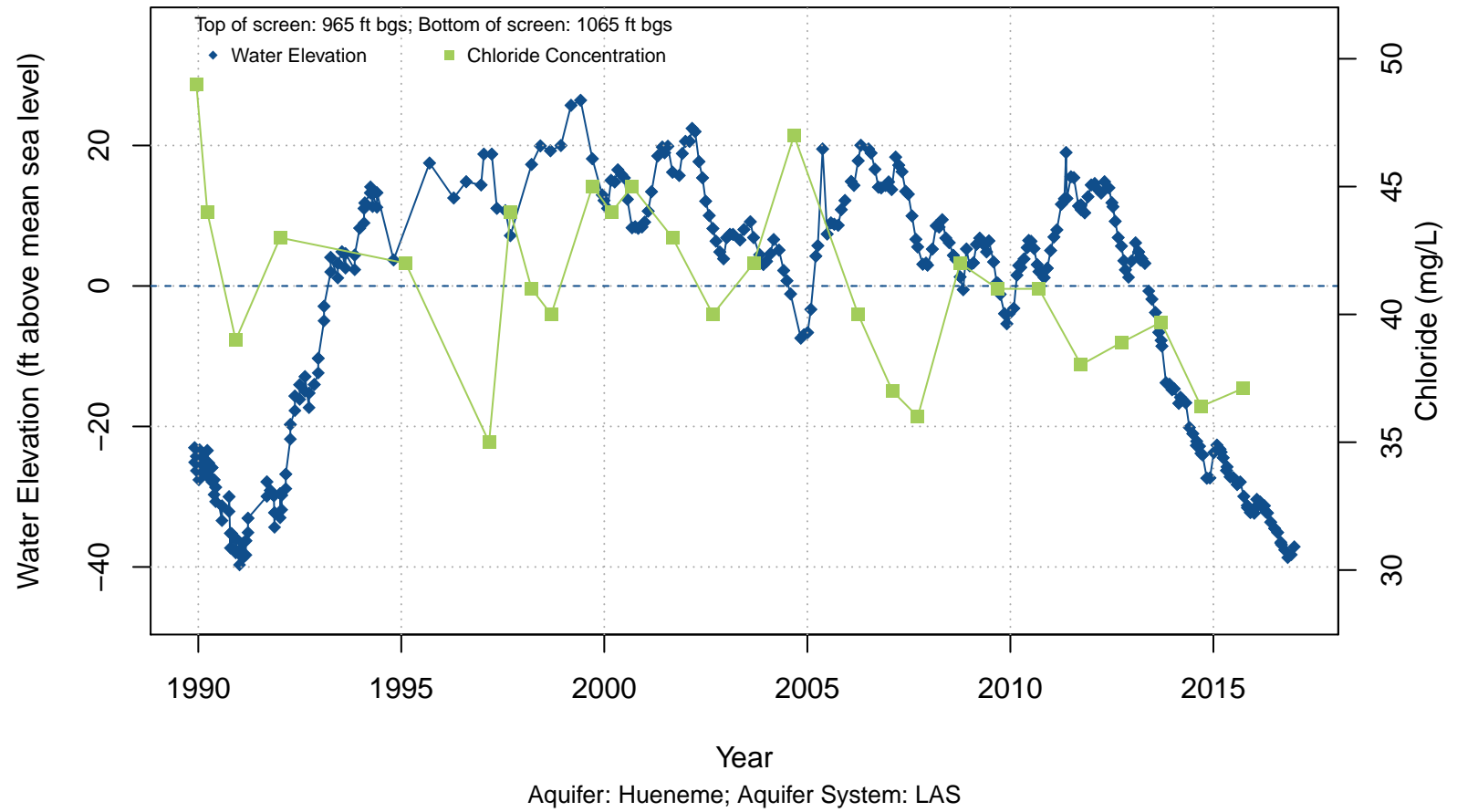
Aquifer: Oxnard; Aquifer System: UAS

01N23W01C02S

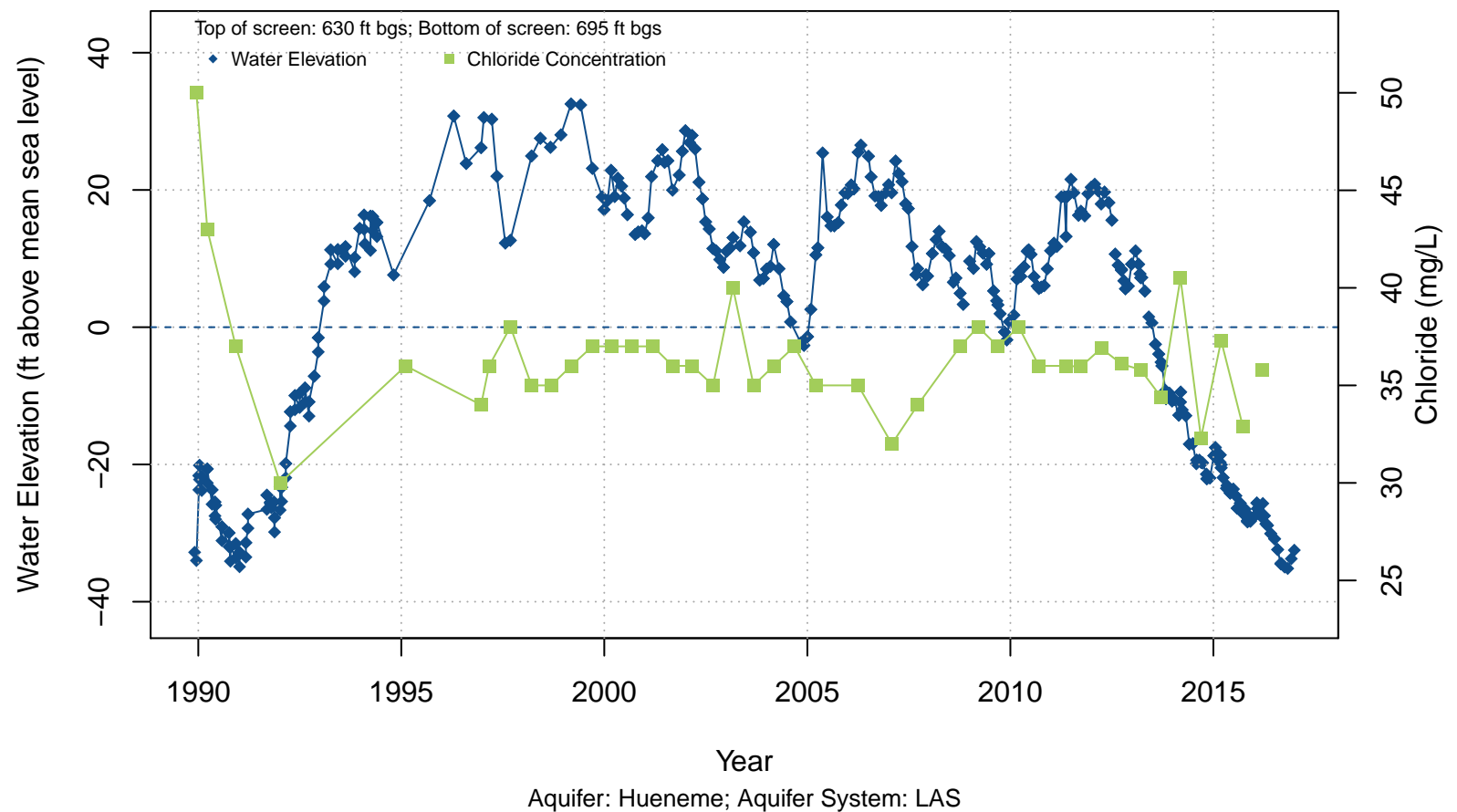


Aquifer: Fox; Aquifer System: LAS

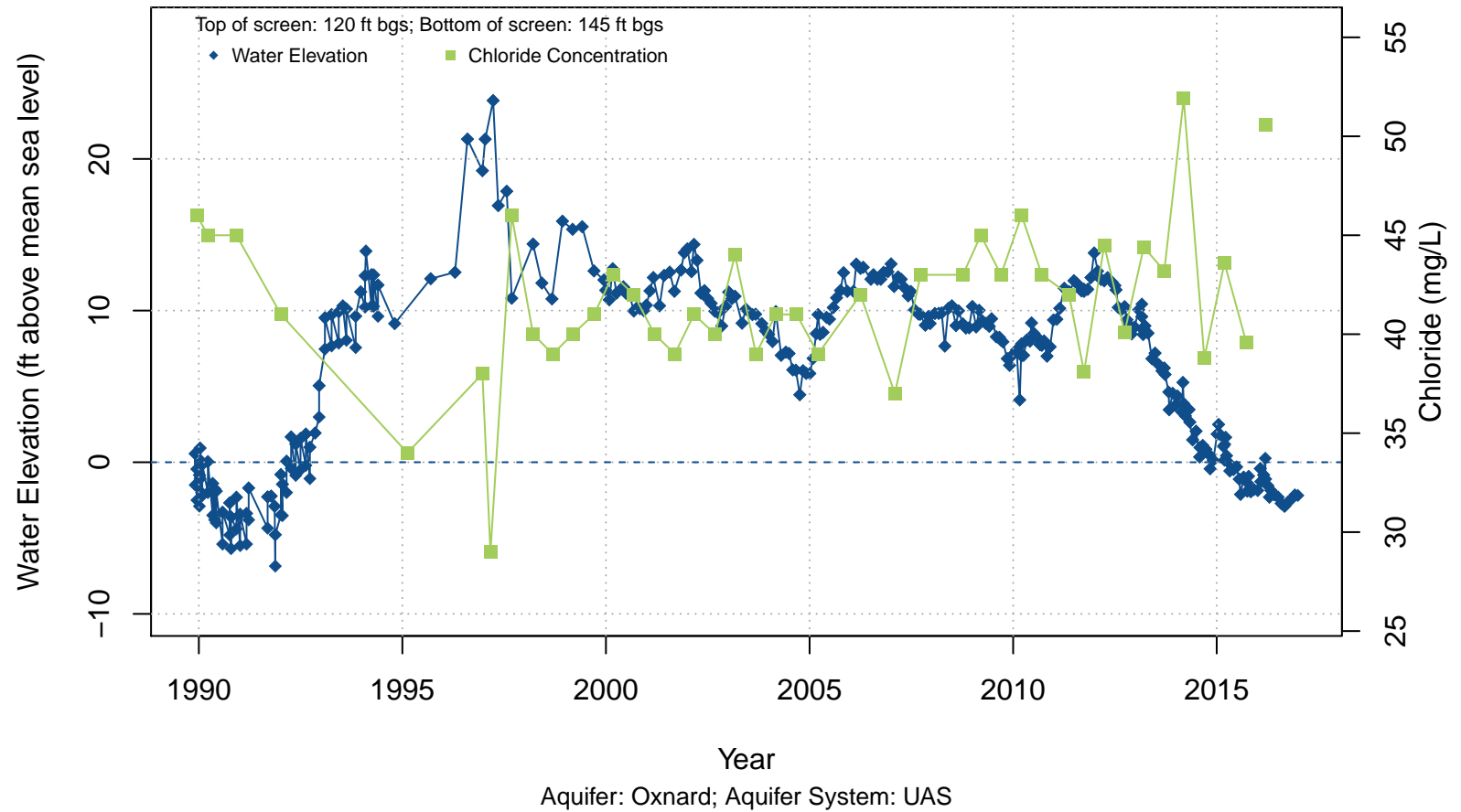
01N23W01C03S



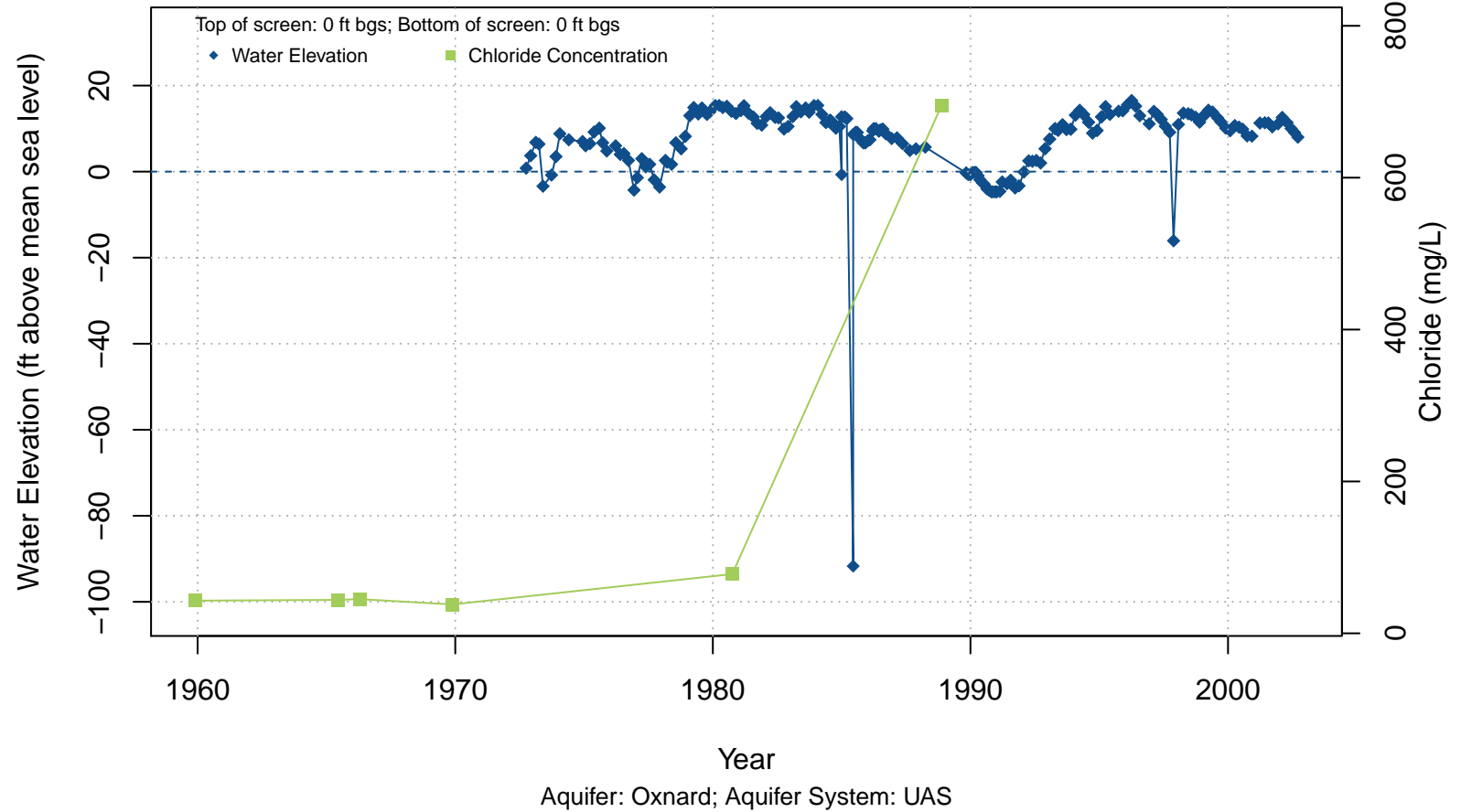
01N23W01C04S



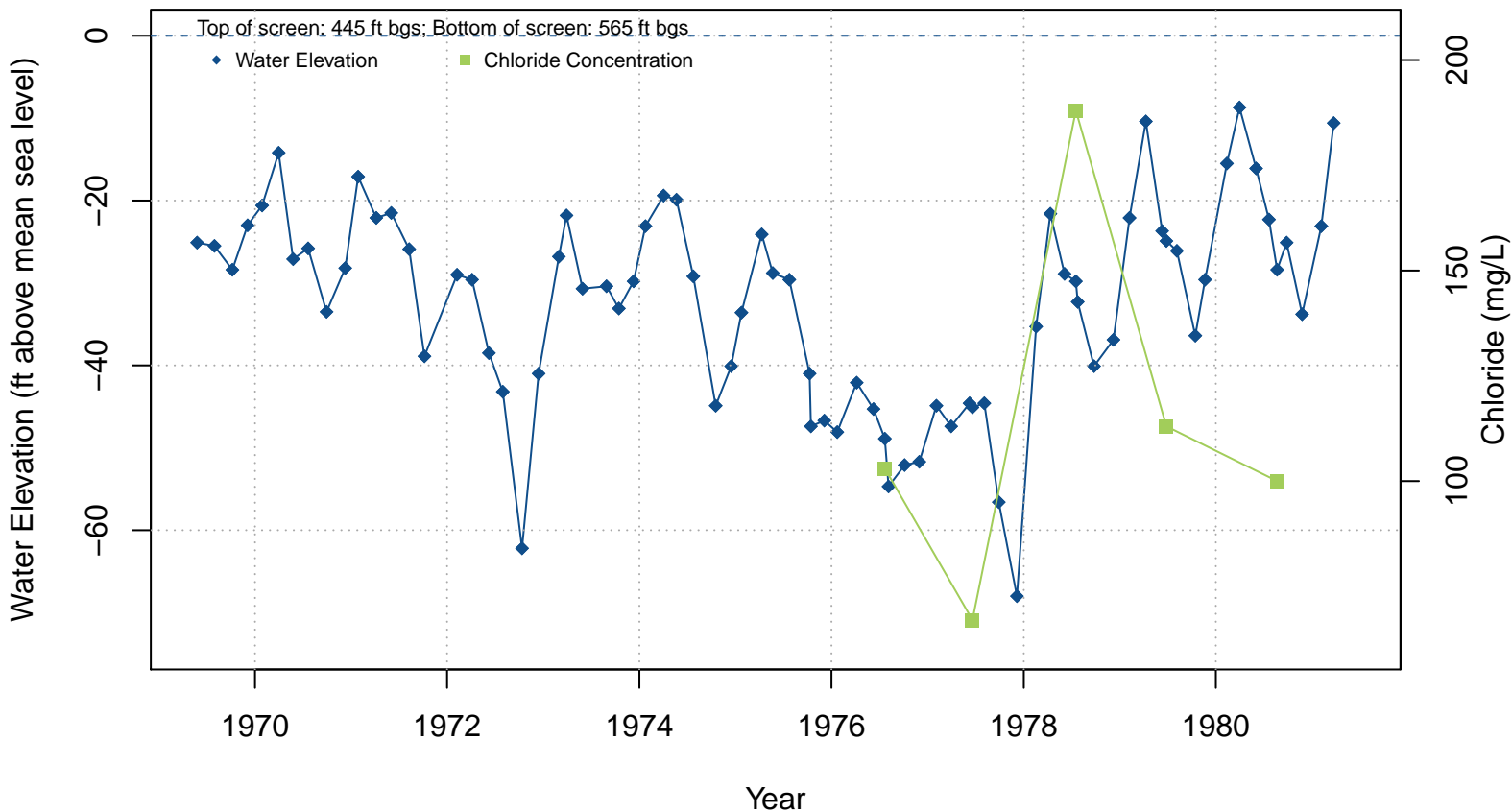
01N23W01C05S



01N23W01H01S

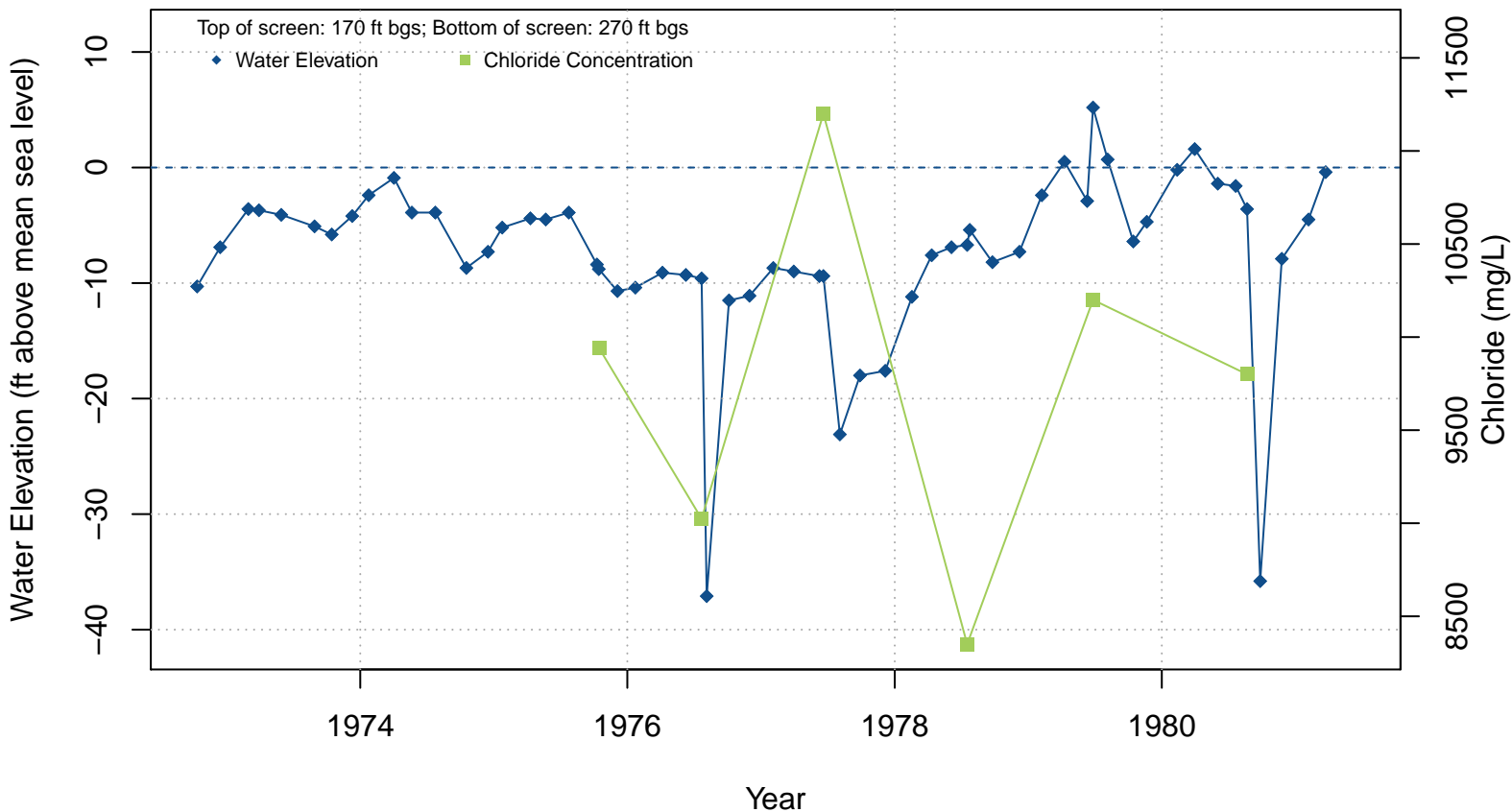


01S21W08L01S



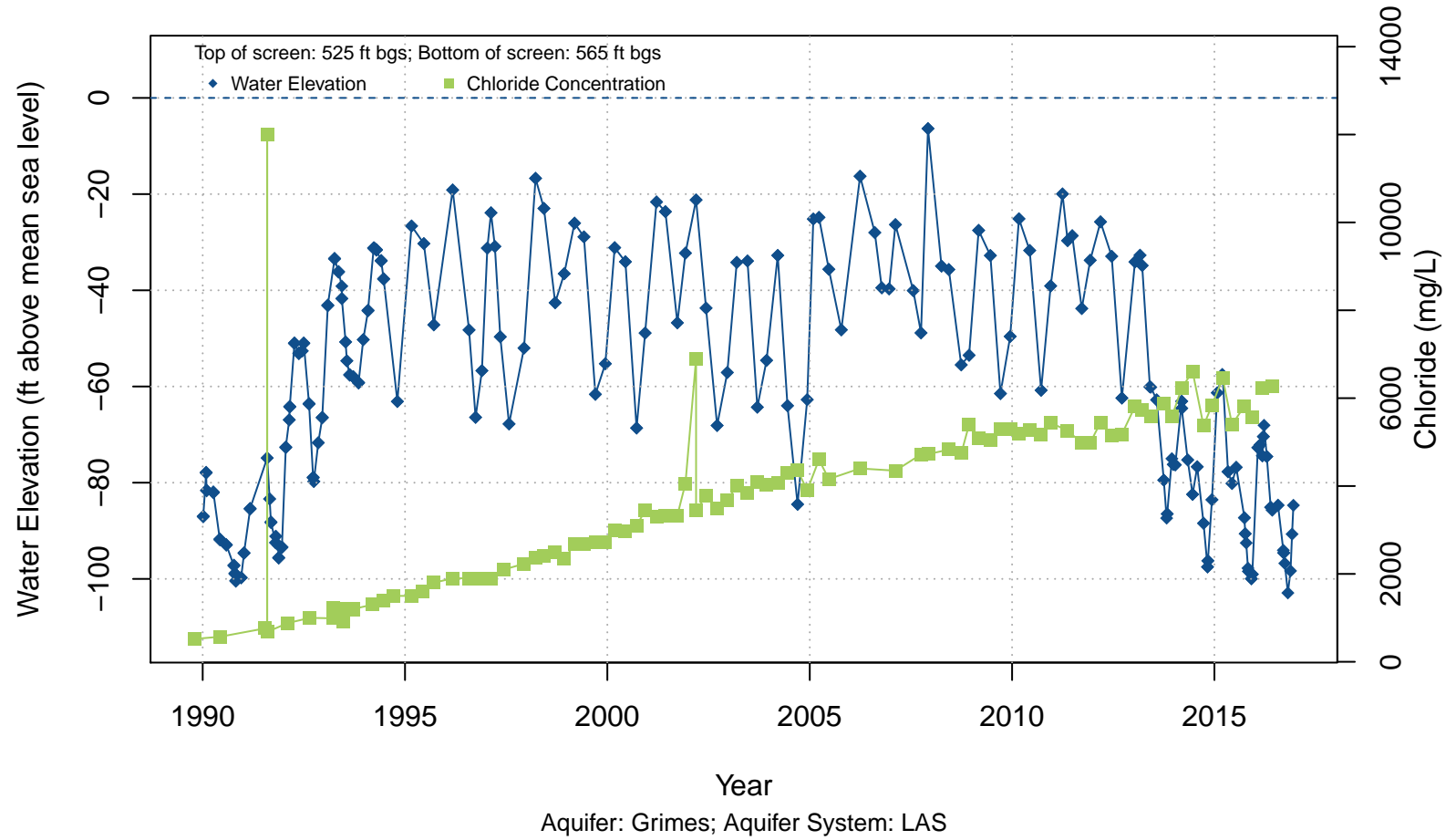
Aquifer: Undesignated; Aquifer System: Undesignated

01S21W08L02S

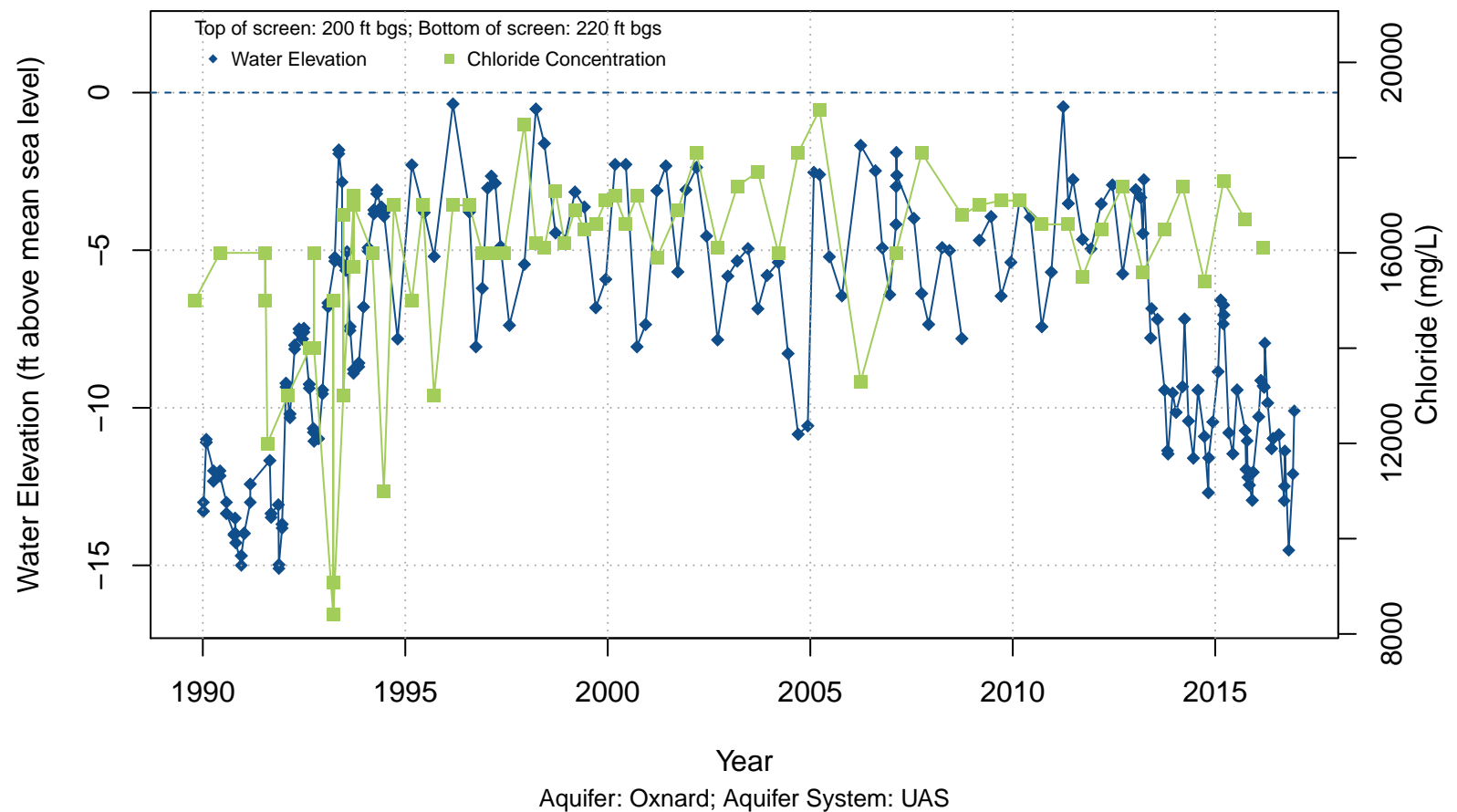


Aquifer: Undesignated; Aquifer System: Undesignated

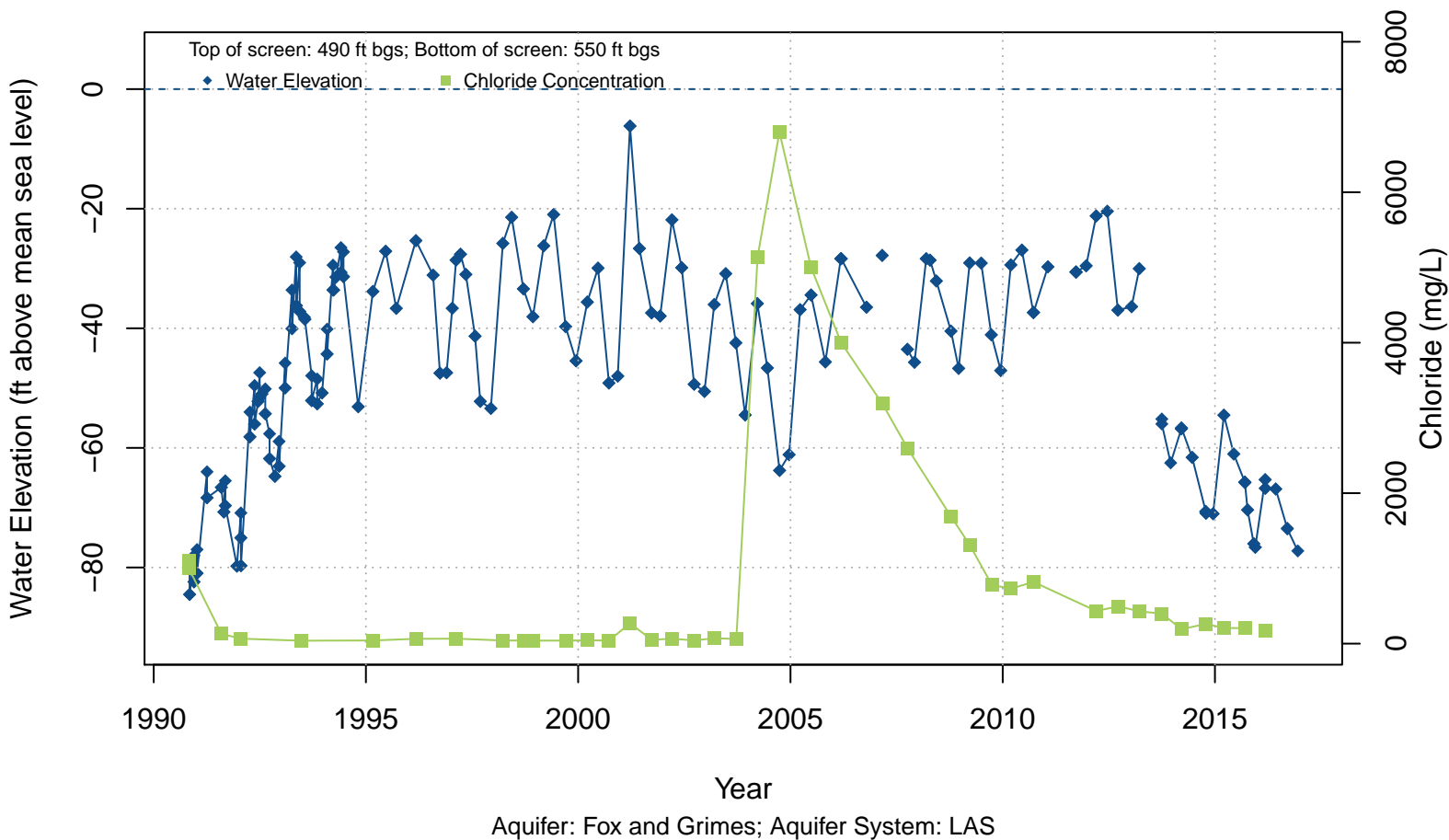
01S21W08L03S



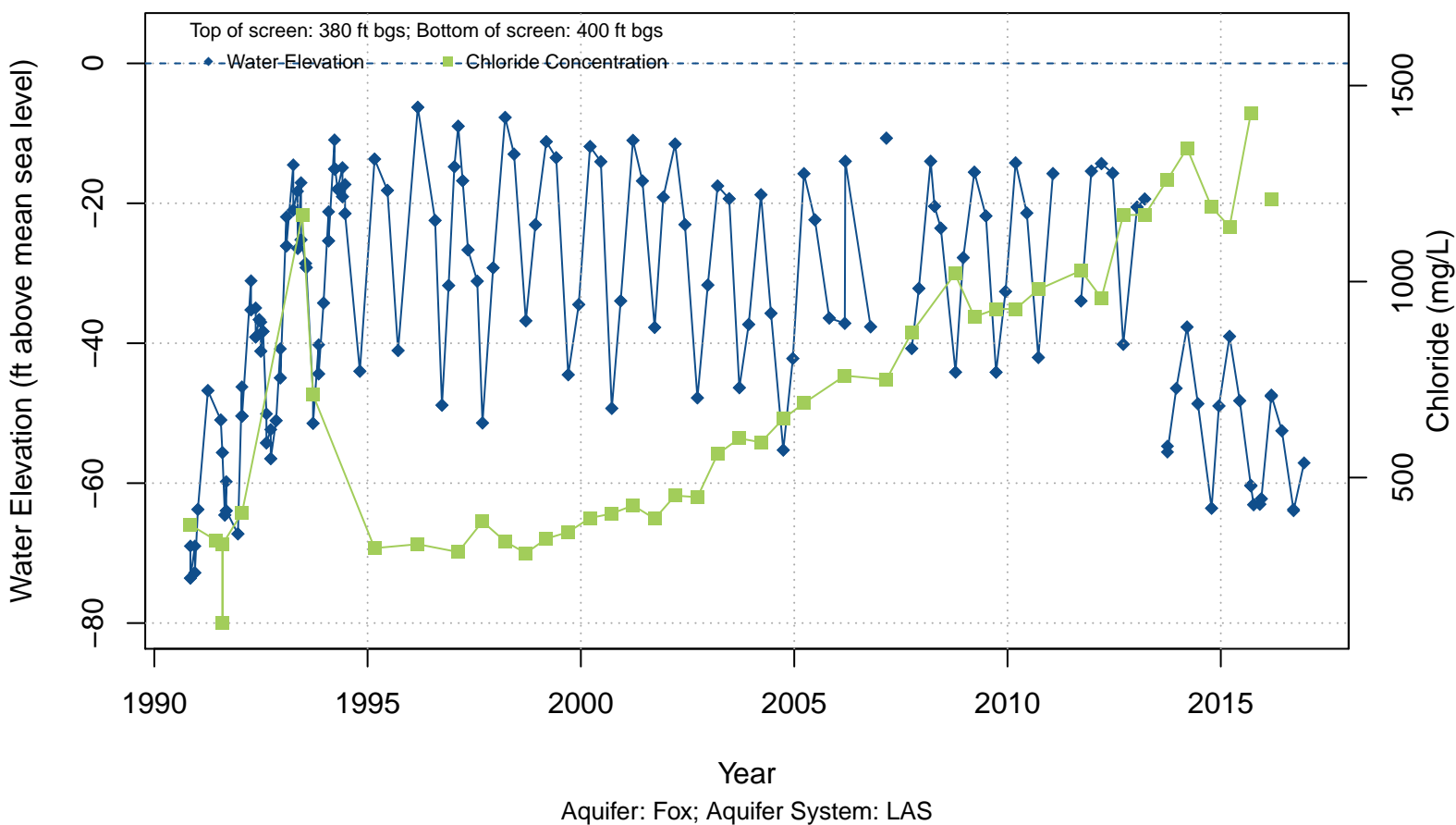
01S21W08L04S



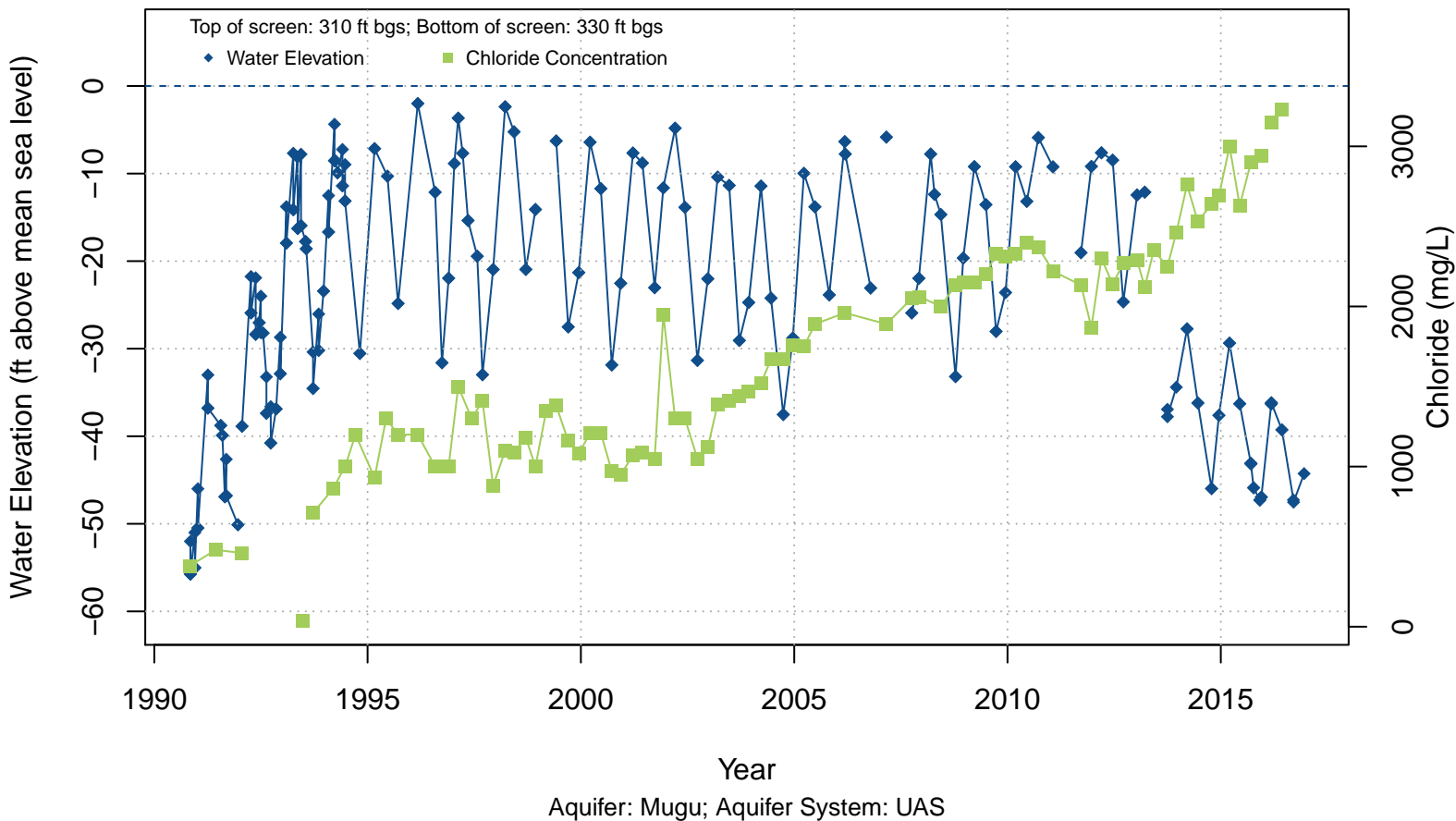
01S22W01H01S



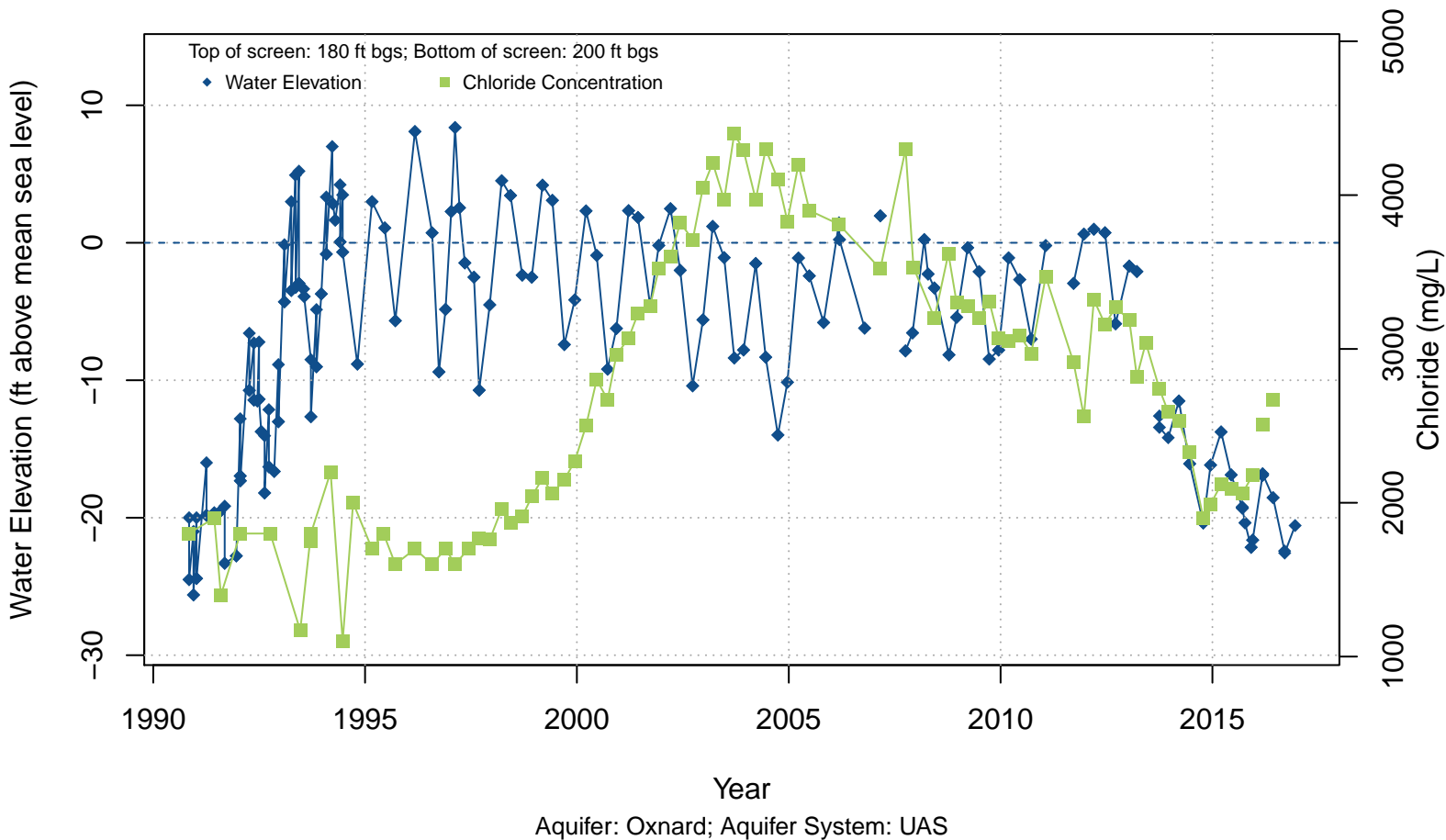
01S22W01H02S



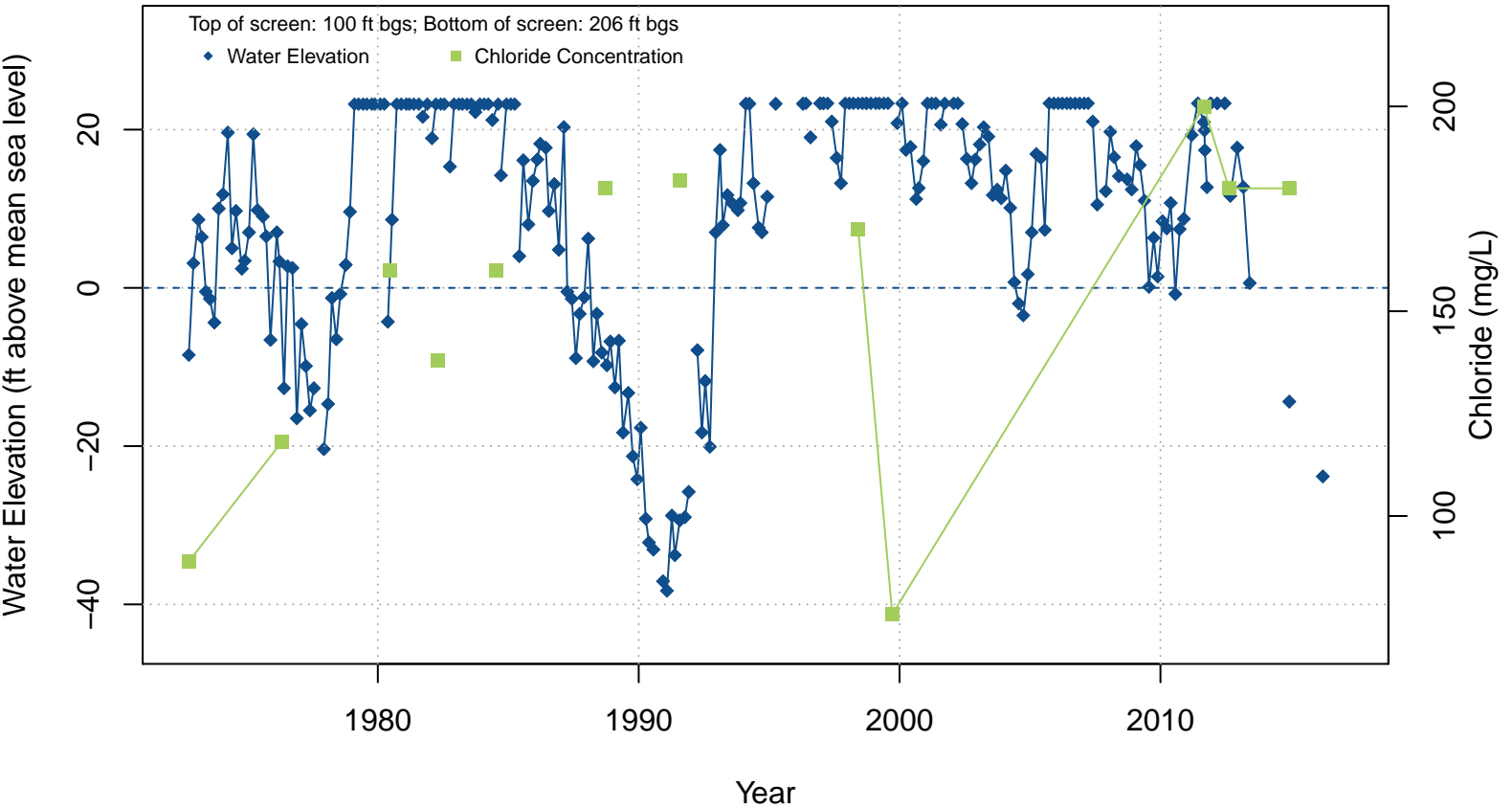
01S22W01H03S



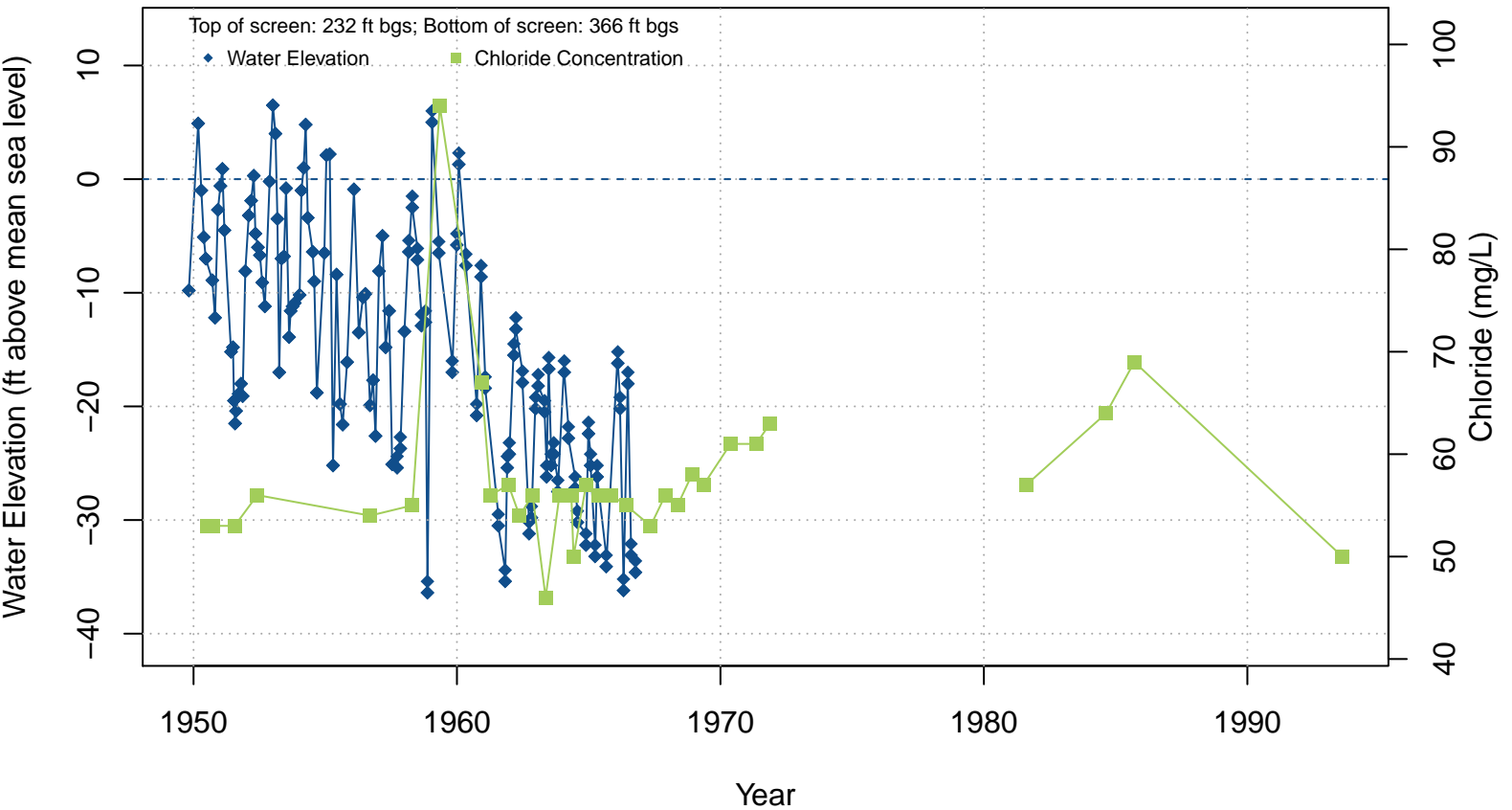
01S22W01H04S



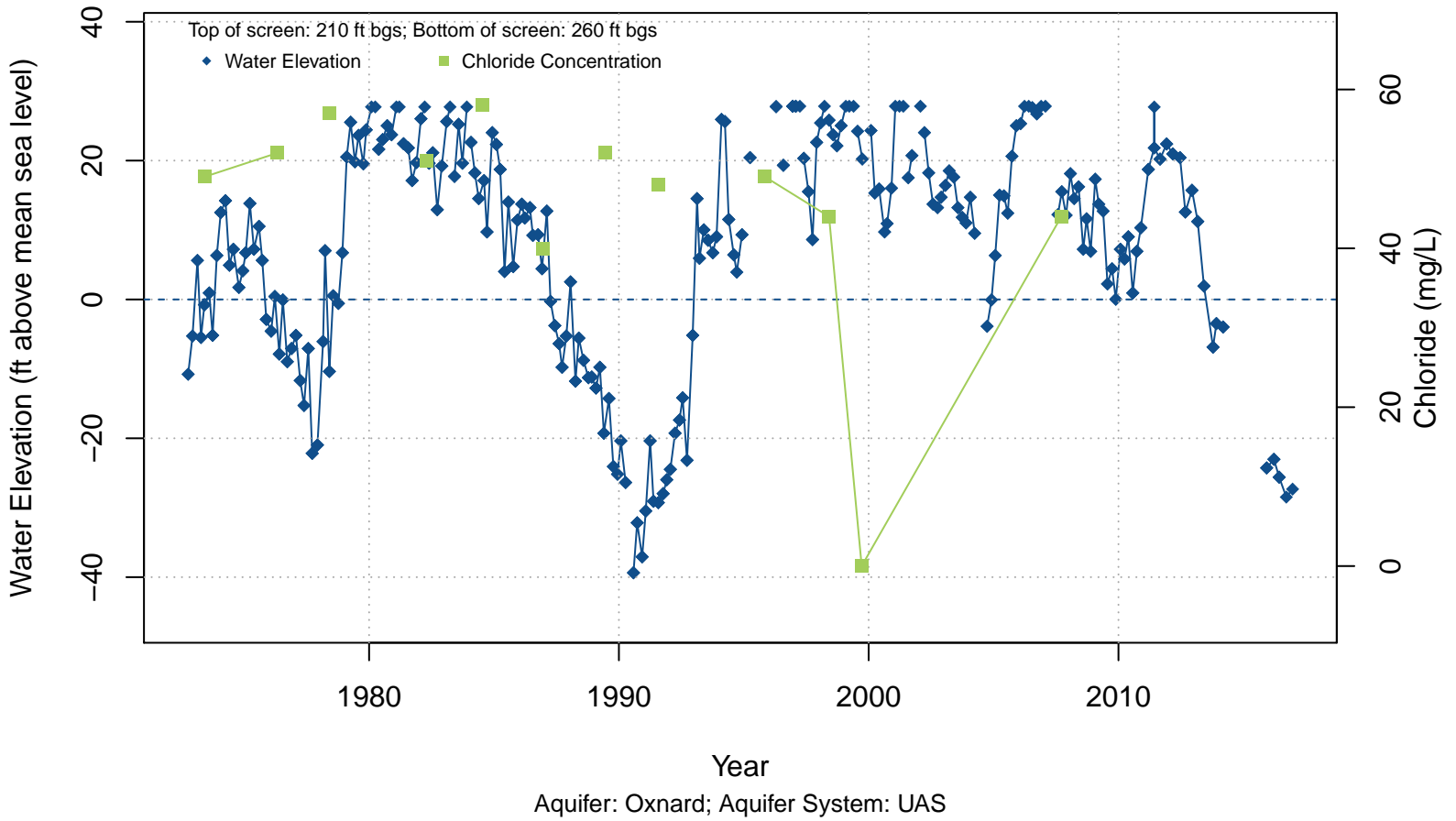
02N23W25G02S



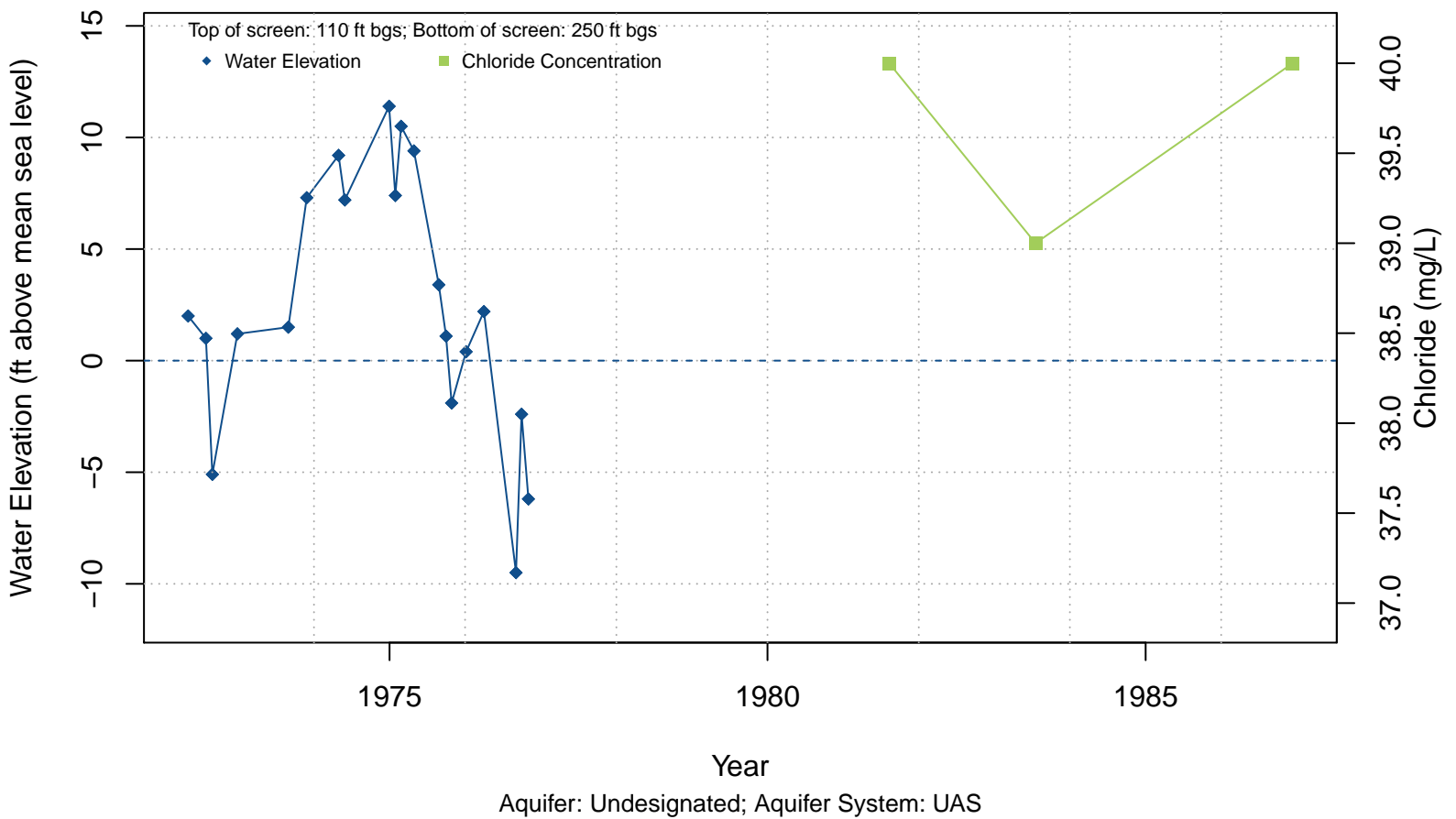
02N23W36A01S



02N23W36C04S



02N23W36L01S

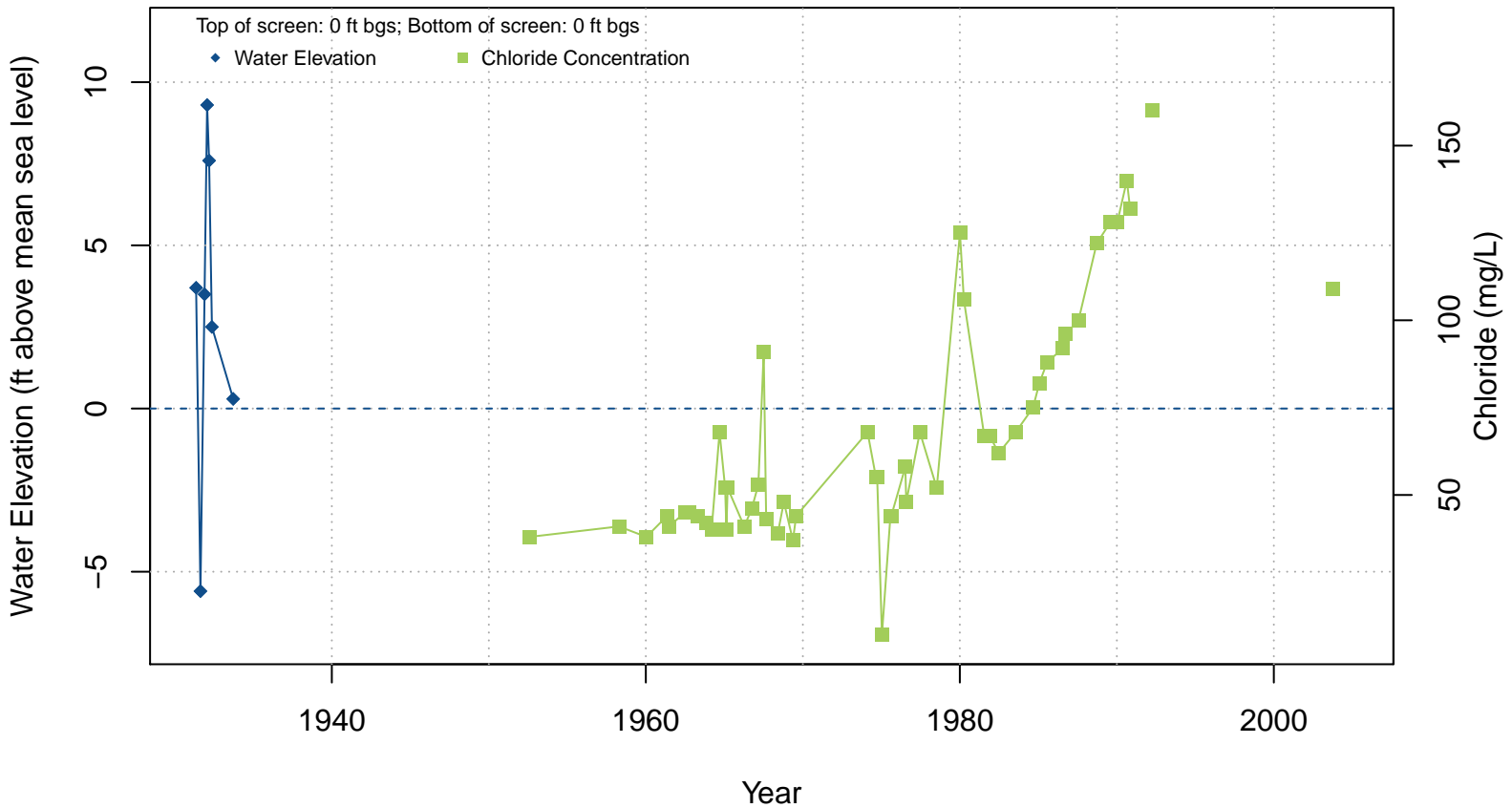


01N22W07A01S



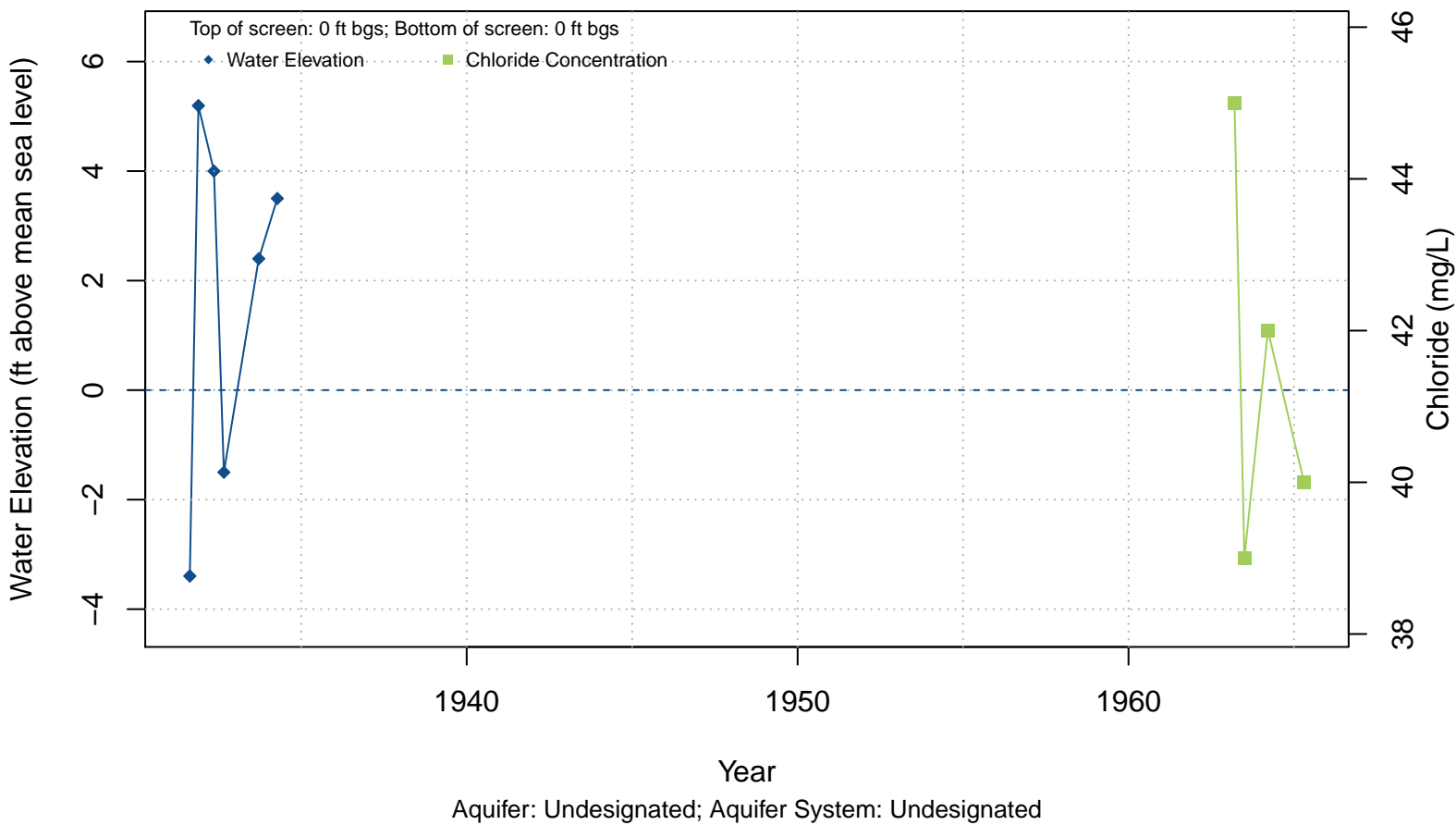
Aquifer: Undesignated; Aquifer System: Undesignated

01N22W17D02S

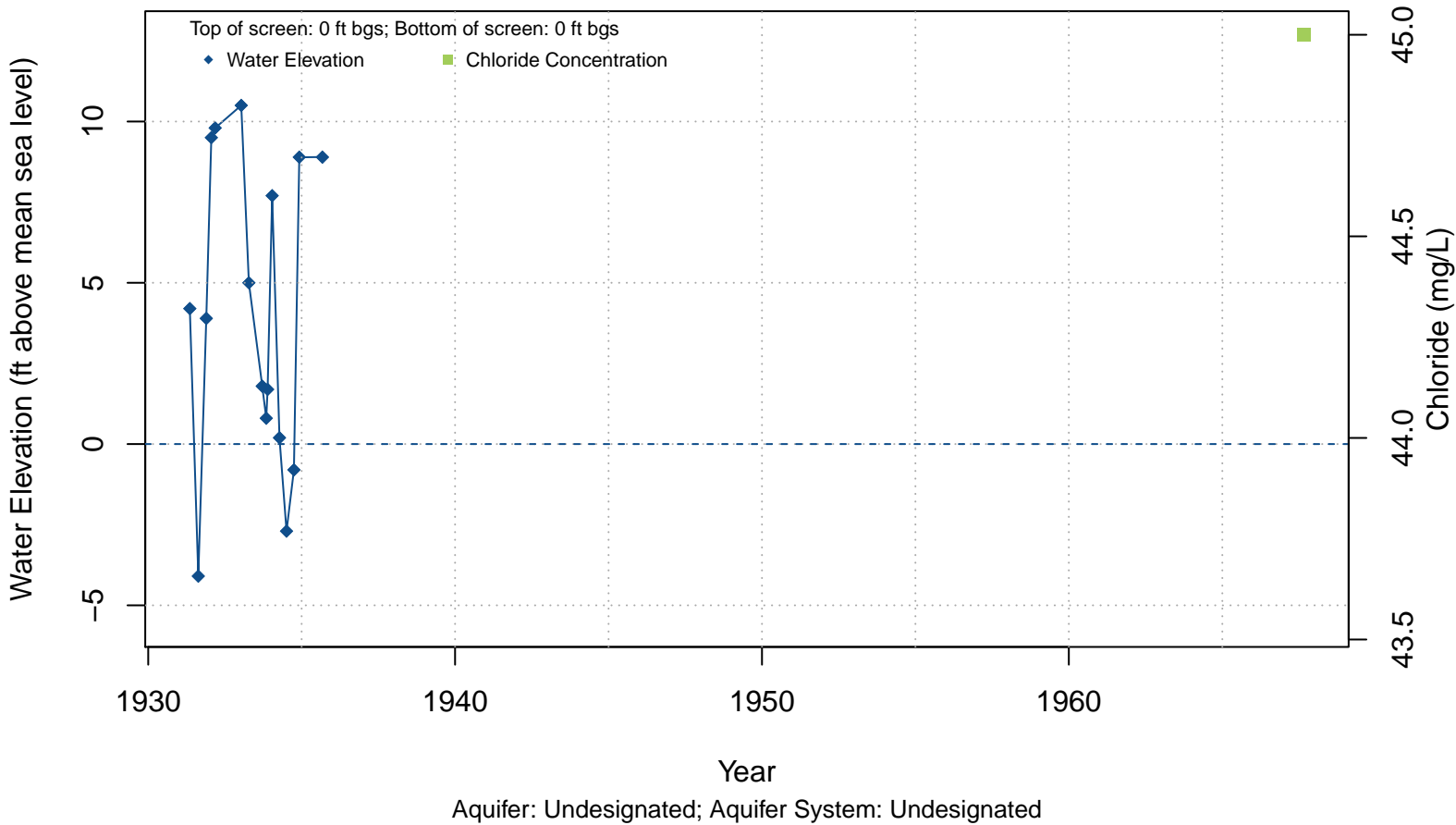


Aquifer: Undesignated; Aquifer System: Undesignated

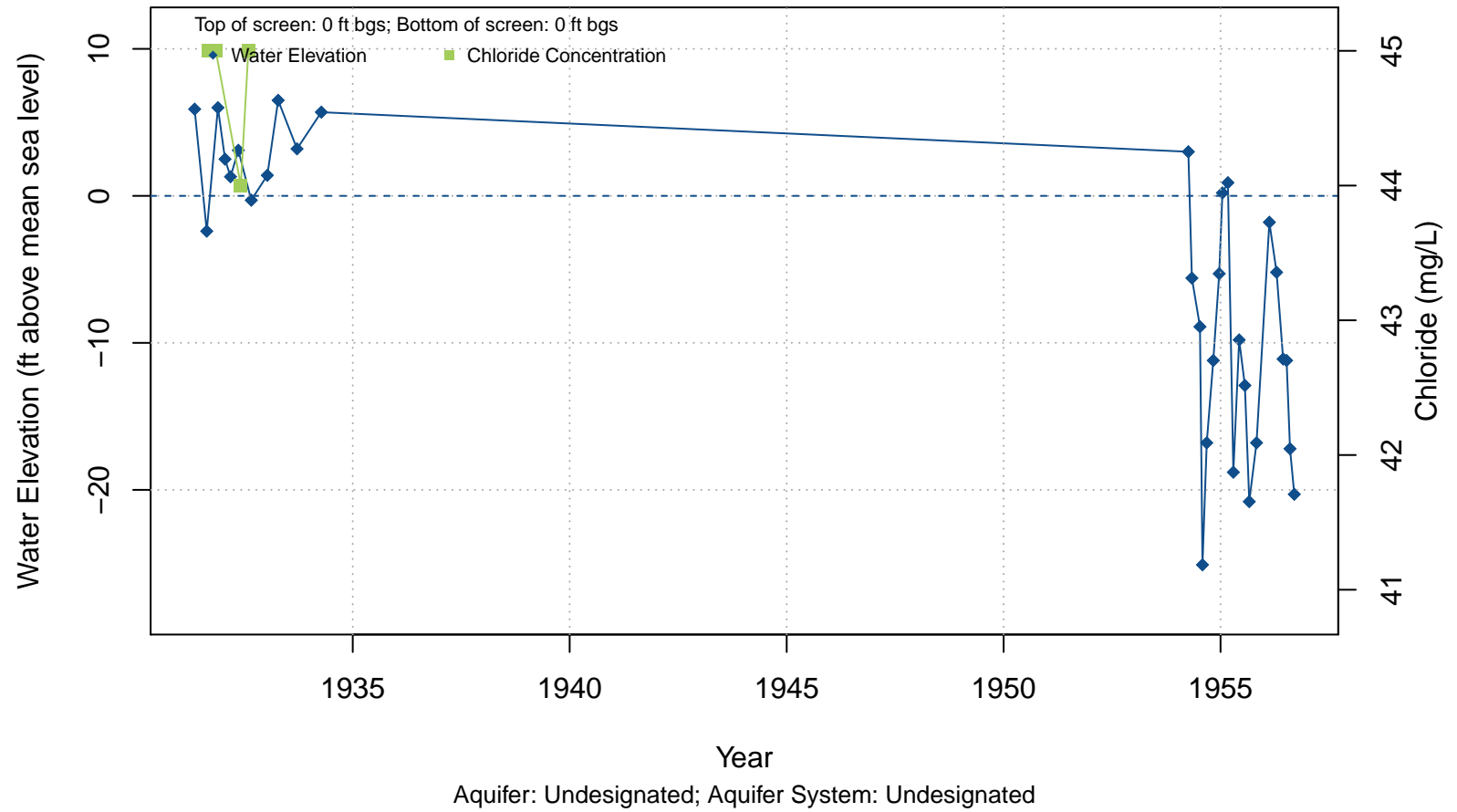
01N22W17M02S



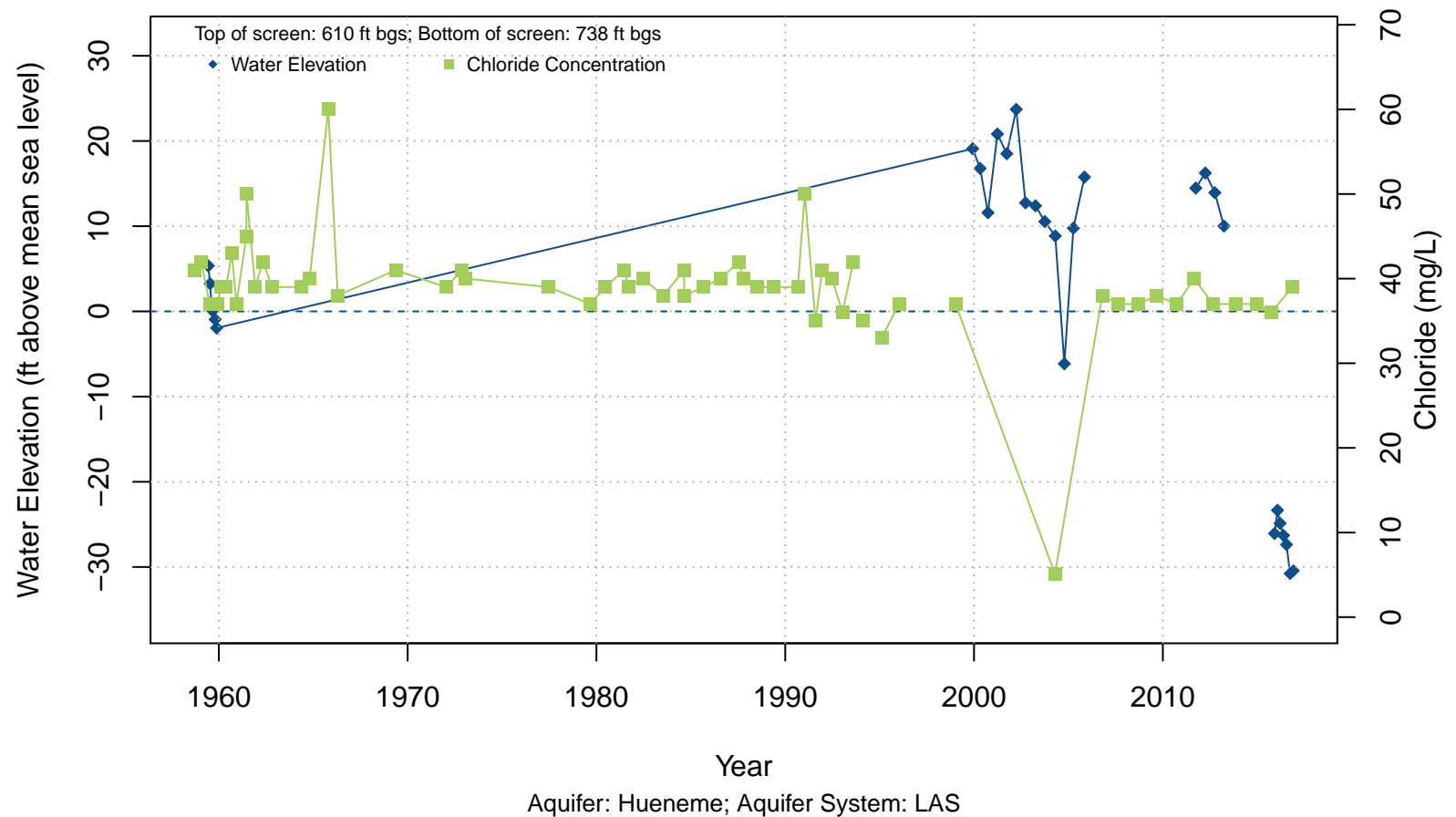
01N22W18D01S



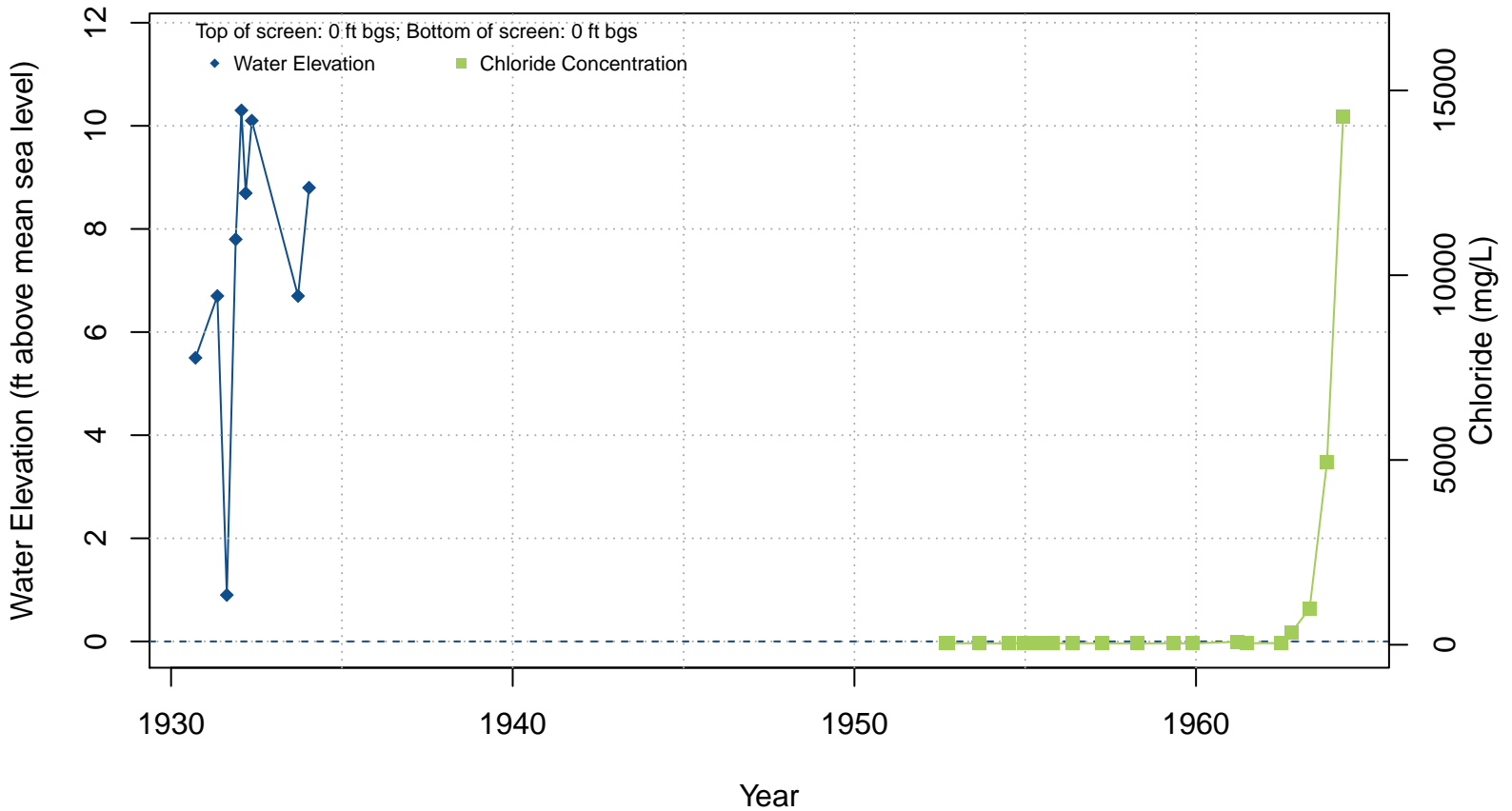
01N22W18L01S



01N22W19A01S

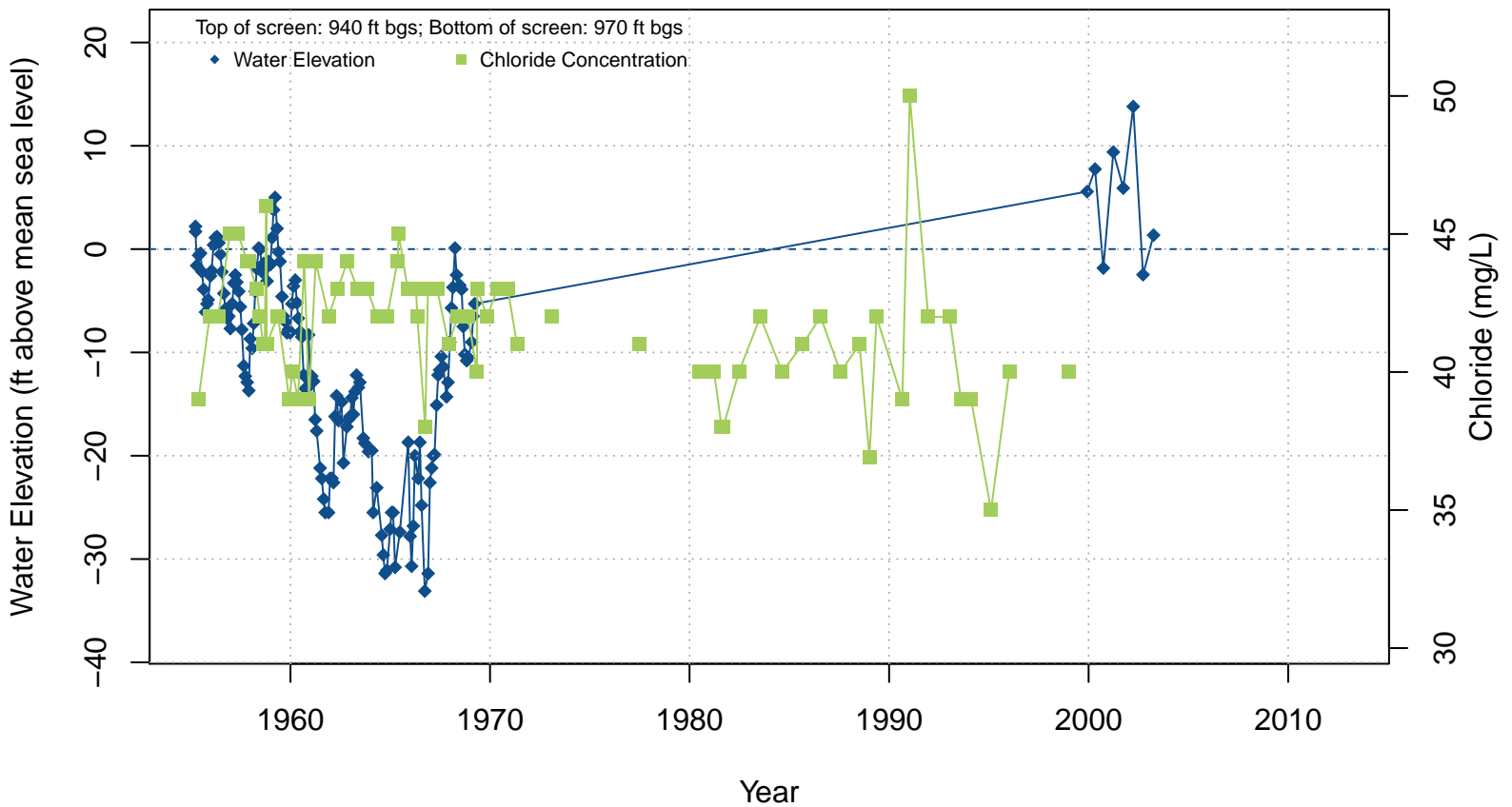


01N22W20B01S



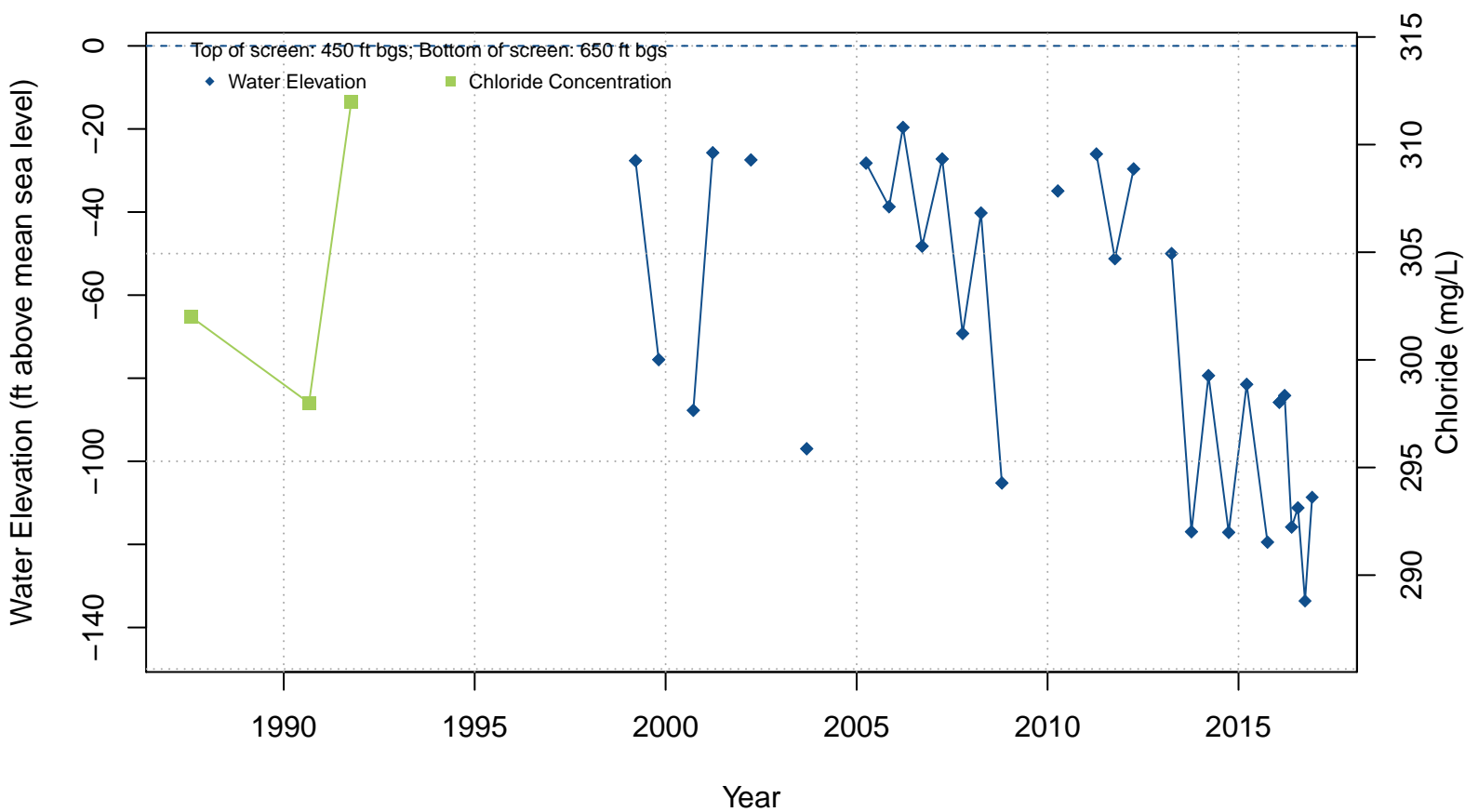
Aquifer: Undesignated; Aquifer System: Undesignated

01N22W20E02S



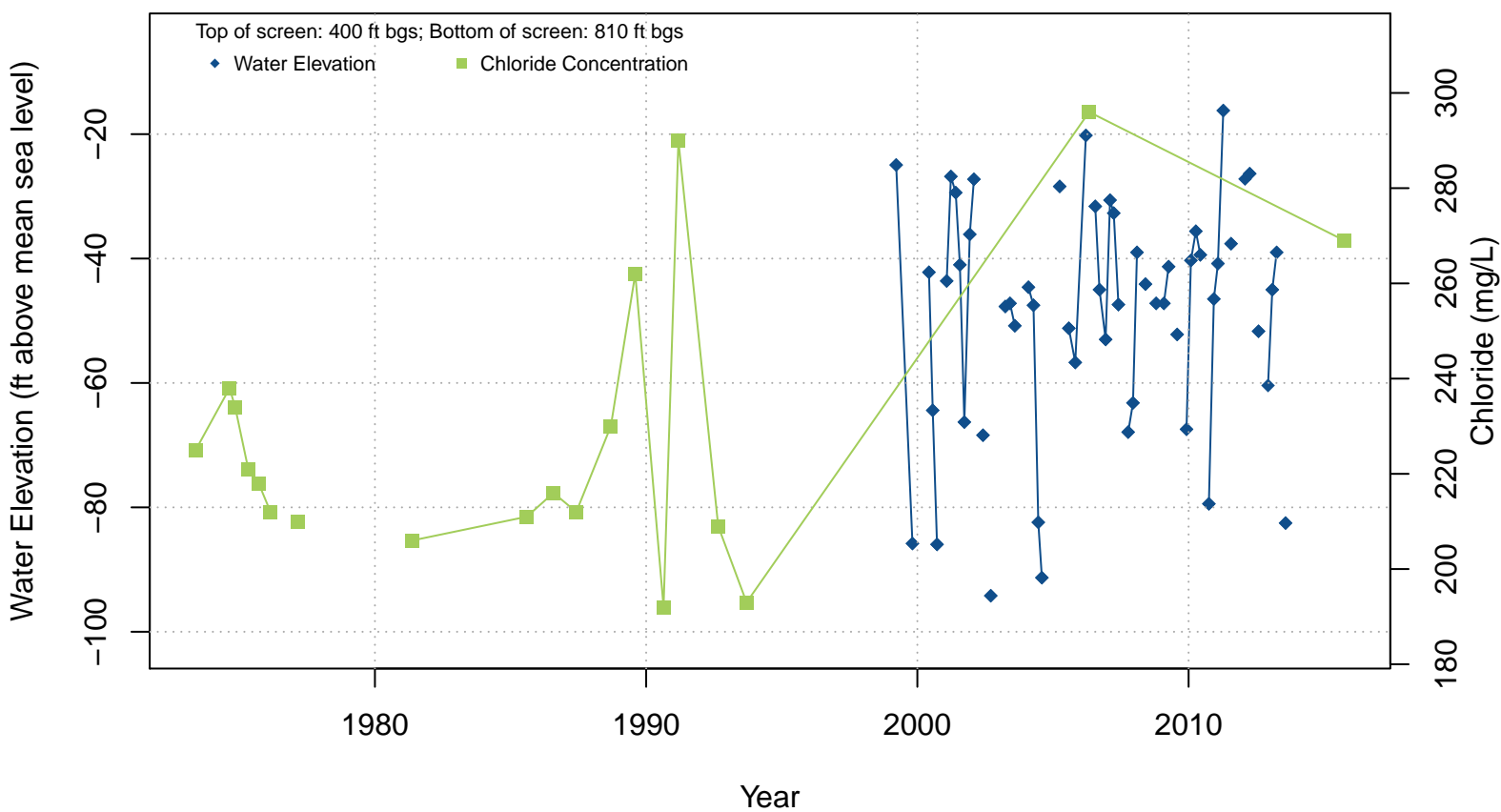
Aquifer: Fox; Aquifer System: LAS

01N21W28G04S



Aquifer: Multiple; Aquifer System: LAS

01N21W28M01S



Aquifer: Multiple; Aquifer System: LAS

